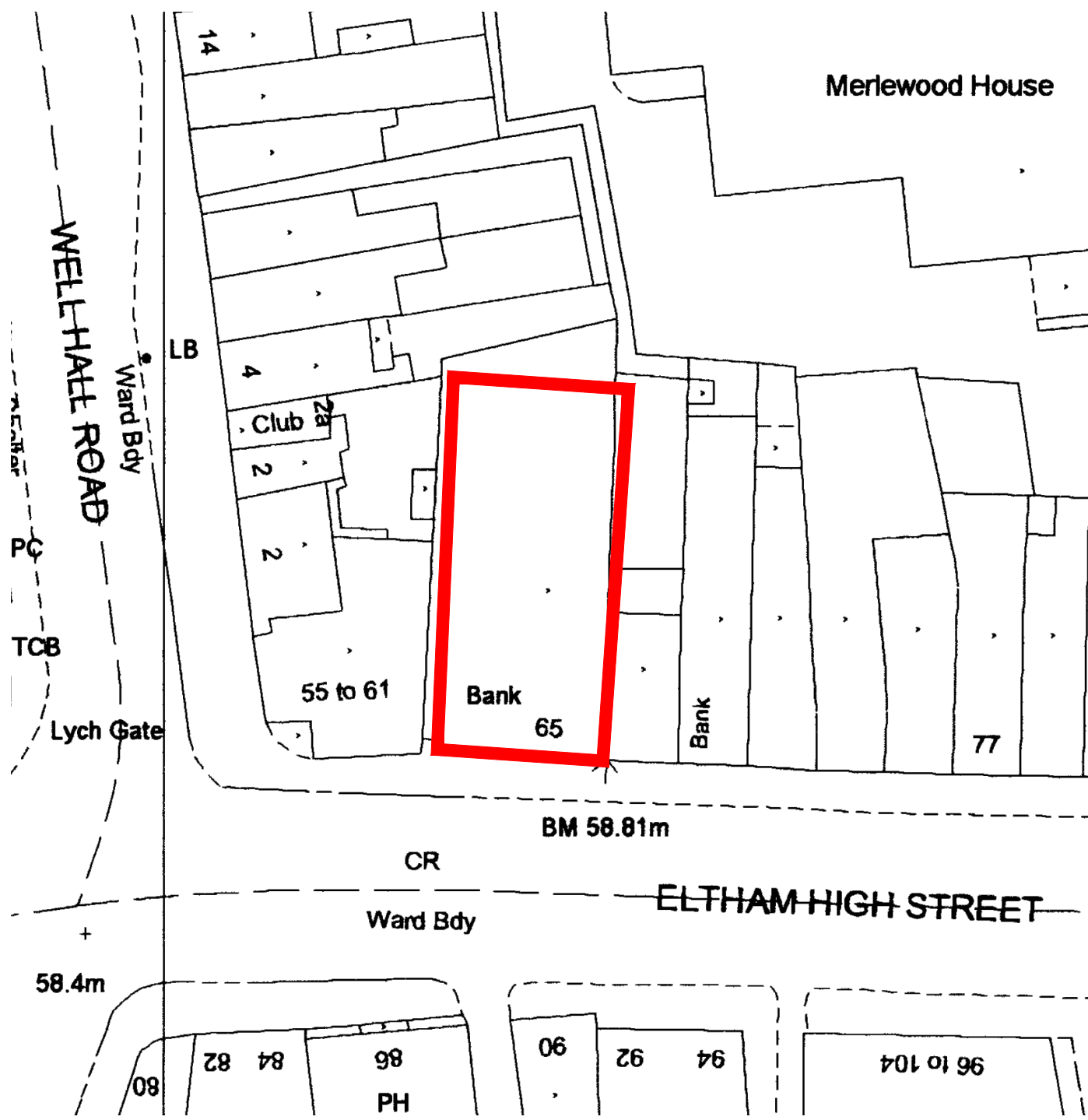
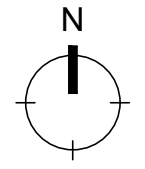


KEY
 SITE BOUNDARY



SITE BLOCK PLAN 1:500



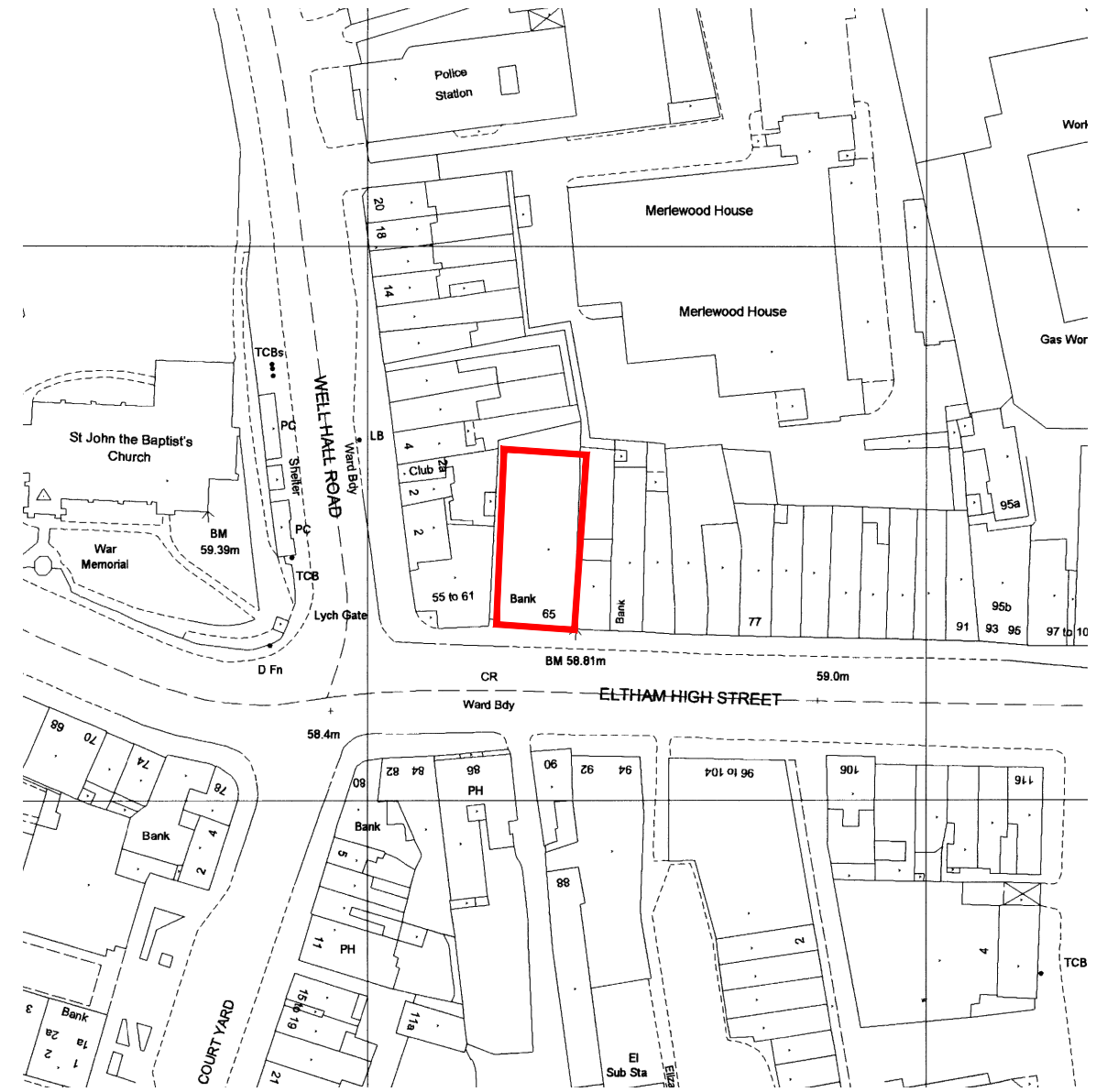
Produced 13 Sep 2000 from Ordnance Survey digital data and incorporating surveyed revision available at this date. © Crown copyright 2000.

Due to the resolution of this image, the depiction of a solid line within dashed lines does not necessarily constitute an obstruction at ground level.

Reproduction in whole or in part is prohibited without prior permission of Ordnance Survey.

Ordnance Survey and the OS symbol are registered trade marks and Siteplan a trade mark of Ordnance Survey, the national mapping agency of Great Britain.

NATWEST
 65 ELTHAM HIGH STREET
 LONDON
 SE9 1TE 104372/28 ZNEBD



SITE LOCATION PLAN 1:1250



Centre coordinates : 542732mE 174445mN

National Grid sheet reference at centre of this Siteplan: TQ4274SE.

Supplied by : National Map Centre Tel 0171 222 2466
 Serial Number : 999177




address
 NW ELTHAM
 65 ELTHAM HIGH STREET
 LONDON
 SE9 1YS

ref no. 10741 sortcode 600737

description
 SITE LOCATION PLAN

status	
IPMS1	sqm
IPMS2	sqm

scale	paper size	brand
AS SHOWN	A3	
drn	date	chk
KL	27.03.24	--

nw drawing number
 E7682-GA-LP-BP