













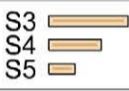

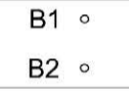
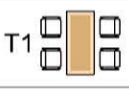
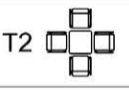
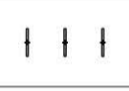
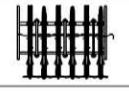






-  BM1 Proposed coloured bituminous macadam surface to pedestrian and vehicular areas
-  Paving Type 1: Proposed yorkstone flags 600(L)x400(W)x75mm(D) (Buff) to match New Humanities public realm
-  Paving Type 2: Proposed yorkstone flags 300(L)x100(W)x80mm(D) (Buff) to match New Humanities public realm
-  Paving Type 4: Proposed granite setts 100(L)x100(W)x80mm(D) (Buff) to match New Humanities public realm
-  Paving Type 5: Proposed concrete blocks 300(L)x200(W)x80mm(D) (Buff)
-  Proposed amenity lawn
-  Proposed shrub and herbaceous borders
-  Proposed rain garden planting
-  Proposed landmark parkland tree
-  Proposed street trees
-  Proposed multi-stem specimen trees
-  Proposed ornamental shrubs
-  S1 Proposed natural stone wall with timber seating top (S1)
-  S2 Proposed natural stone wall with timber bench top (S2)
-  S3 Proposed timber box bench (long) (S3)
S4 Proposed timber box bench (short) (S4)
S5 Proposed timber box bench (cube) (S5)
-  LB Proposed litter bins (LB)
-  B1 Proposed fixed bollards (B1)
B2 Proposed removable bollards (B2)
-  T1 Proposed ground-bedded communal tables (T1)
-  T2 Proposed free standing communal tables and chairs (T2)
-  Proposed Sheffield cycle stands
-  Proposed sheltered cycle storage units (Sheffield stands at grade beneath overhead cycle racks)
-  Proposed 2.0m high steel vertical bar fencing with matching gates
-  Proposed 2.0m high timber acoustic fencing with matching gates
-  Proposed 2.0m high brick walls to sub station and bin store enclosure



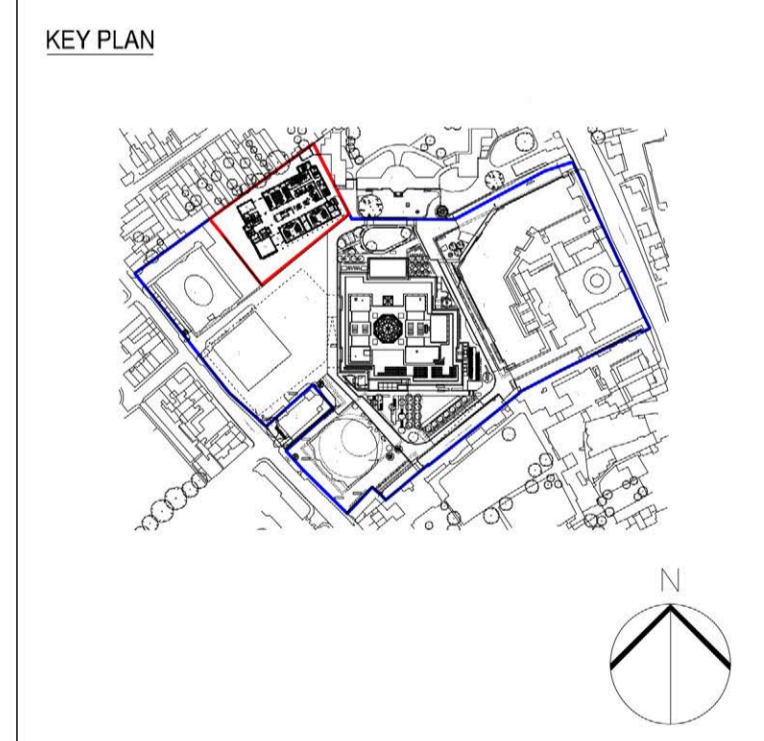
PROJECT MANAGEMENT:  CLIENT: 

ARCHITECT:  MEP and SPECIALISMS: 

CIVIL ENGINEER AND STRUCTURAL ENGINEER:  LANDSCAPE ARCHITECT: 

GENERAL NOTES:

- DRAWINGS HAVE BEEN PREPARED ON AN ORIGINAL SHEET SIZE OF ISO A SERIES, A1 (841mm x 594mm).
- HORIZONTAL DIMENSIONS SHOWN INDICATE FACE OF CONCRETE, FACE OF SHEATHING, CENTERLINE OF COLUMN GRIDLINE, OR FACE OF FINISH (INTERIOR), UNLESS OTHERWISE NOTED. VERTICAL DIMENSIONS INDICATE TOP OF SLAB, TOP OF SUBFLOOR, UNLESS OTHERWISE NOTED.
- THESE DRAWINGS ARE THE EXCLUSIVE PROPERTY OF NBBJ AND HAVE BEEN PREPARED FOR USE IN THE EXECUTION OF THE ENCLOSED PROJECT. USE OR REPRODUCTION FOR ANY OTHER PURPOSE WITHOUT THE WRITTEN PERMISSION OF NBBJ IS PROHIBITED.
- COLOR IS USED TO PROVIDE CLARITY TO DRAWINGS WHEN HELPFUL. DRAWINGS ARE INTENDED TO BE VIEWED ELECTRONICALLY OR TO BE PRINTED IN COLOUR.



DRAWING ISSUE HISTORY:

| REV | DATE | DESCRIPTION |
|-----|------------|--|
| P6 | 04.04.2024 | Issued for Planning |
| P5 | 06.02.2024 | Stage 3 |
| P4 | 31.01.2024 | Stage 3 draft for comment |
| P3 | 22.01.2024 | Ramp added to west elevation. Updates to site levels |
| P2 | 12.01.2024 | Issued for planning |
| P1 | 26.10.2023 | First issue: ODRP |

PROJECT NAME: **Oxford Institute of Digital Health (OIDH)**

| | | |
|-------------------------------|-------------------------|--------------|
| PROJECT NUMBER: LP2348 | STAGE: PLANNING | |
| AUTHOR: DW | CHECKED: RS | APPROVED: RS |
| SCALE: 1:200 @ A1 | ISSUE DATE: 26 Oct 2023 | |

DRAWING NAME: **LANDSCAPE ILLUSTRATIVE MASTERPLAN**

| | |
|--|-------------------|
| DRAWING NUMBER: 598-FIRA-ZZ-XX-DR-L-021002 | ISSUE: S0 |
| (PROJECT) - (ORIGINATOR) - (ZONE) - (LEVEL) - (TYPE) - (ROLE) - (NUMBER) | STATUS - REVISION |

