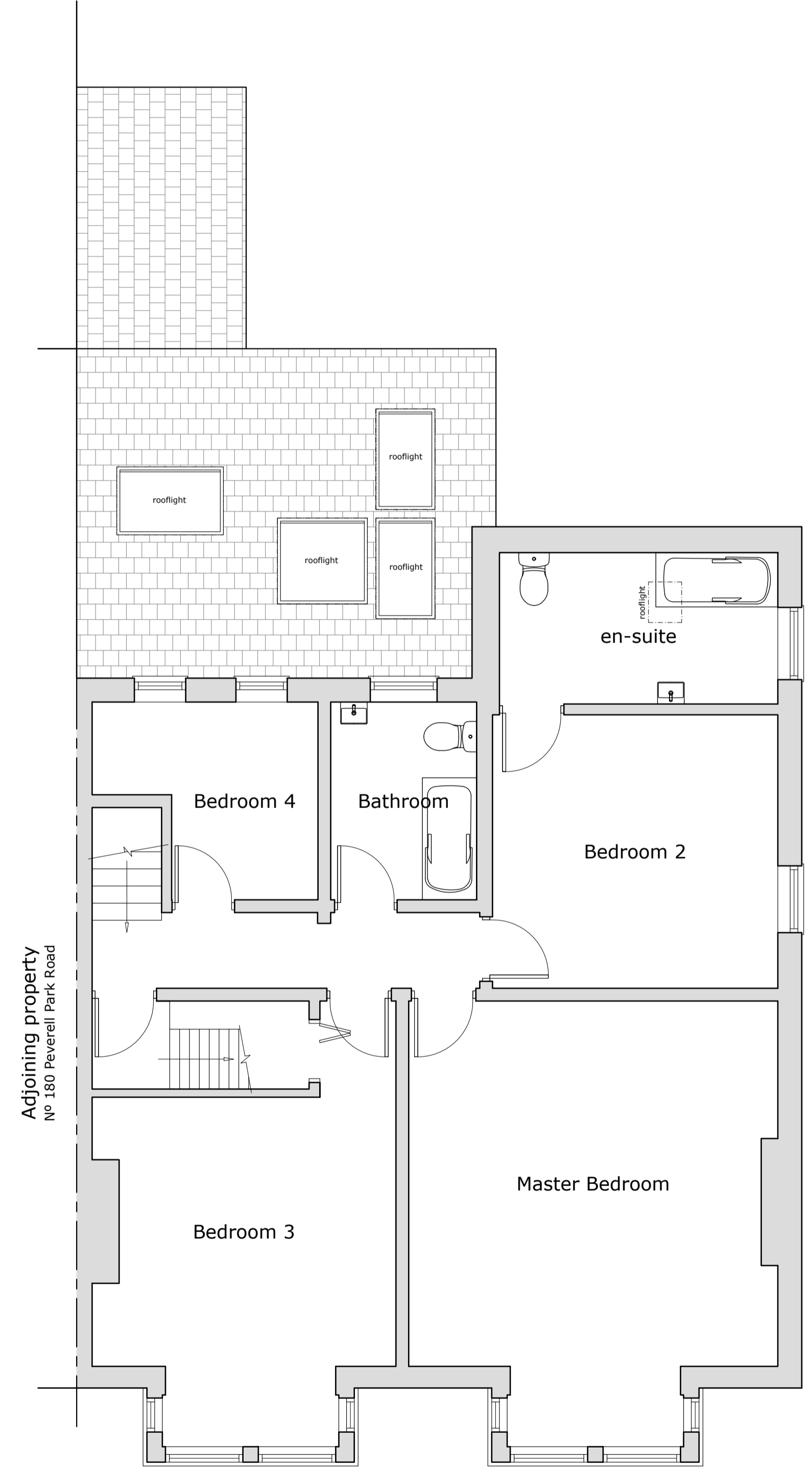
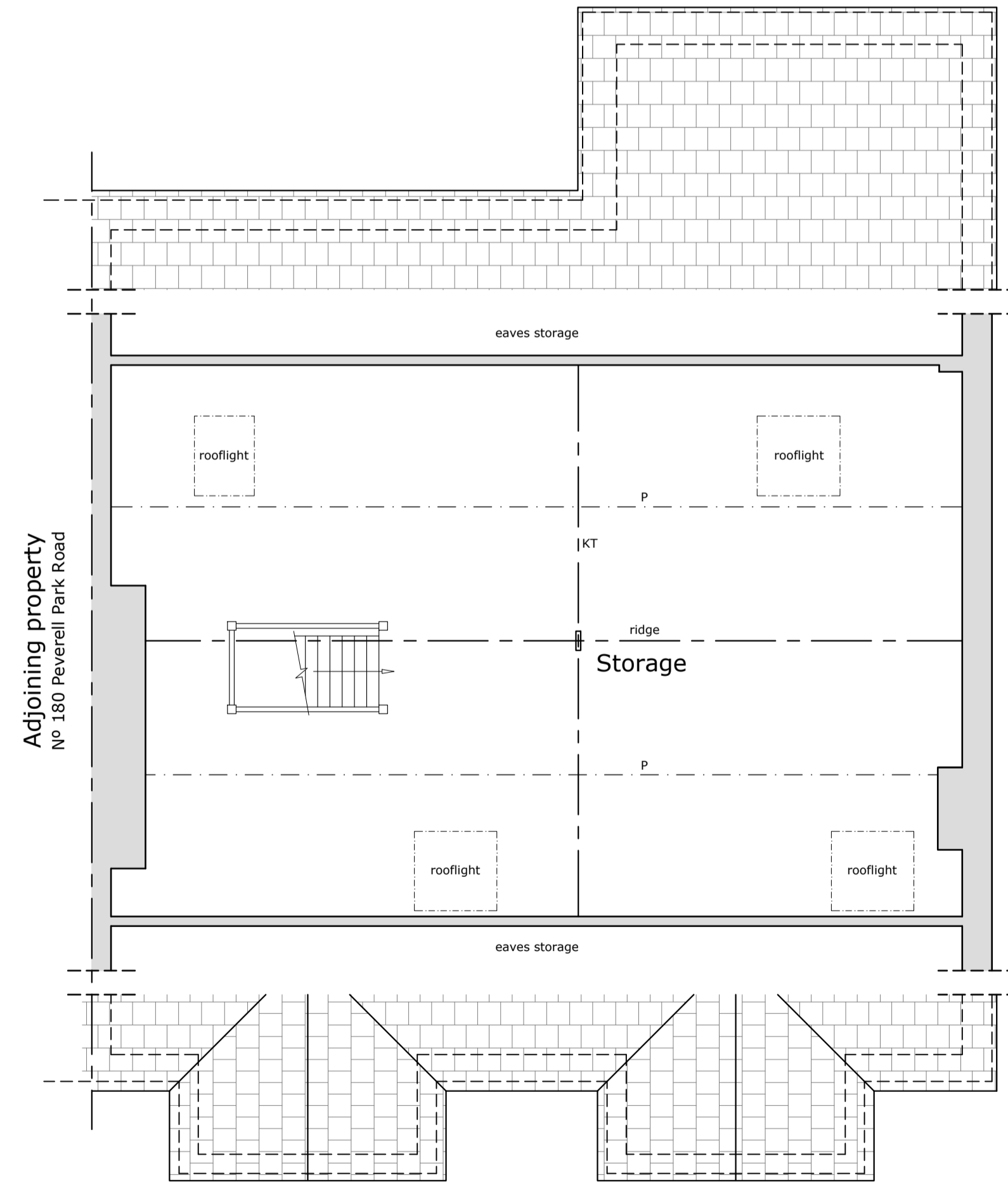


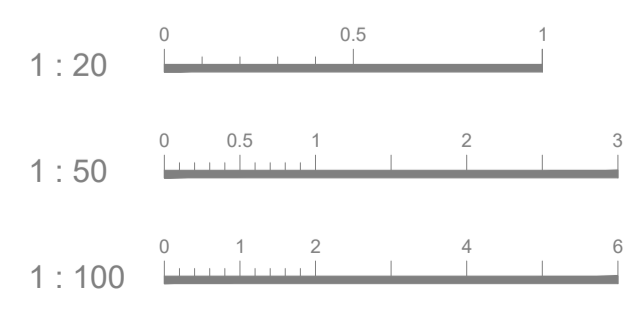
ground floor plan (1:50)



first floor plan (1:50)



loft floor plan (1:50)

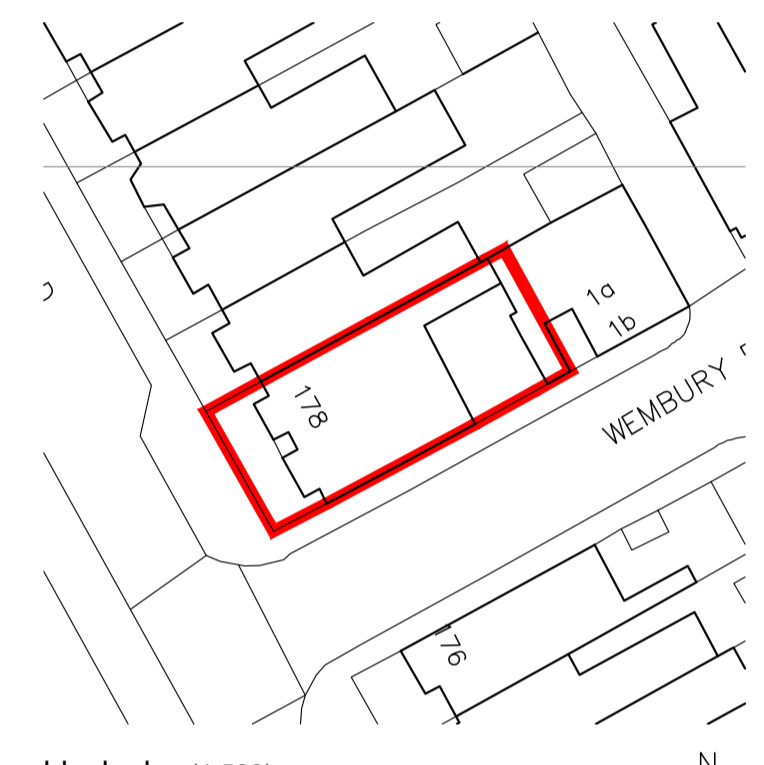


NOTES :

This drawing is for planning purposes only.
Use figured dimensions only, exact measurements should be taken onsite.



ordnance survey plan (1:1250)
License no. 100048957



block plan (1:500)

FIRST ISSUE - 25.03.24 - KG
REVISIONS



1. 01752 874981 Unit S13
m. 07853903584 Plymouth Science Park
e. bw-architecture@outlook.com 1 Davy Road,
w. www.bw-architecture.com Plymouth, PL6 8BX

PROJECT STAGE		<input type="checkbox"/> CONSTRUCTION	
CONCEPTION / OPTION STUDY	<input type="checkbox"/>		
PLANNING PERMISSION	<input checked="" type="checkbox"/>	<input type="checkbox"/> AS BUILTS	
BUILDING REGULATIONS	<input type="checkbox"/>	<input type="checkbox"/> CONVEYANCE / MARKETING	

PROJECT
LOFT CONVERSION WITH DORMER, FIRST FLOOR BALCONY AND NEW PARKING SPACE.

SITE ADDRESS
178 PEVERELL PARK ROAD
PLYMOUTH, PL3 4QE

CLIENT / APPLICANT(S)
MR O'FRIEL

DRAWING TITLE
EXISTING PLANS

DRAWING ADDRESSEE(S)

PLANNING PURPOSES ONLY			
SCALE	DATE	DRAWN	CHECKED
1 : 50/100	MAR'24	KG	BW
DRAWING NUMBER	SHEET SIZE	REV	
J531 - 10-01	A1	-	