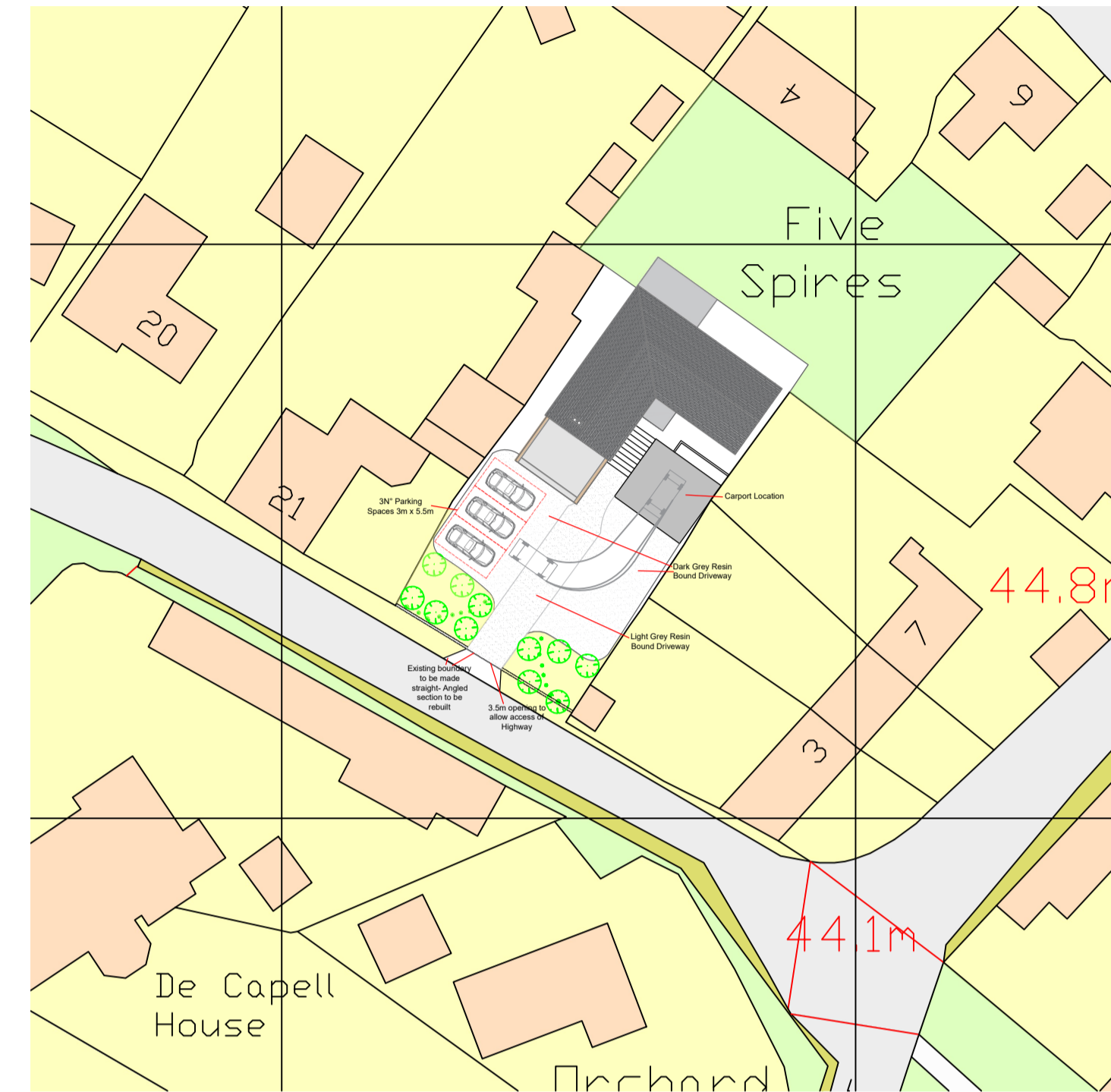


DISCLAIMER:
 All drawings are provided for planning purposes only. Drawings have been created from a non-intrusive survey and all dimensions must be checked on site before any work commences. If in doubt please contact the main contractor if one has been appointed. No responsibility can be taken with any errors if building from this drawing. Main Contractor To Set Any Works Out Prior To Build To Ensure Buildability Before Commencing Works. Any Required Party Wall Act Or Build Over Agreements Will Not Be Organized By Harbur Design And Will Need To Be Completed By The Client Or A 3rd Party.

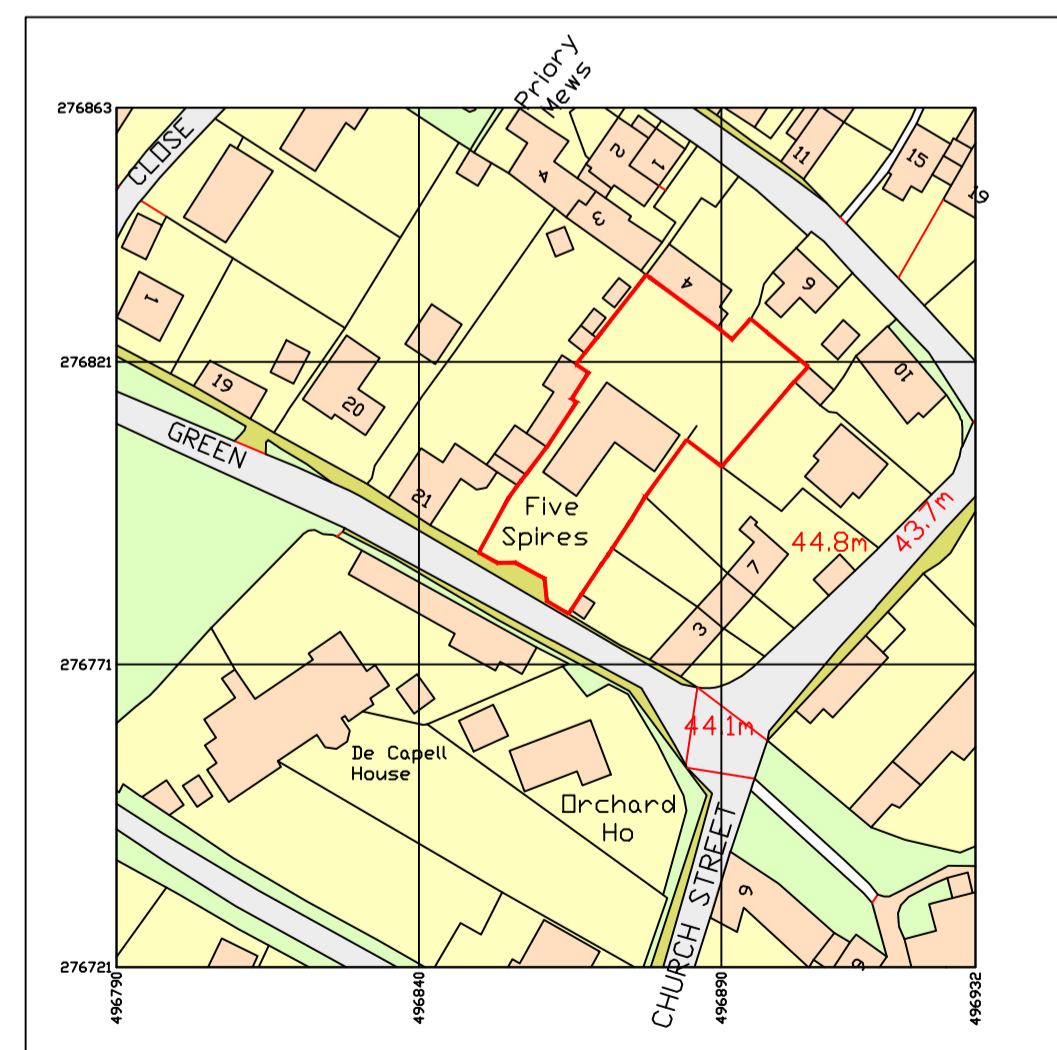
REV:	DATE:	DRW BY:	NOTES:
-	-	-	-



Existing Site Block Plan Scale 1:500

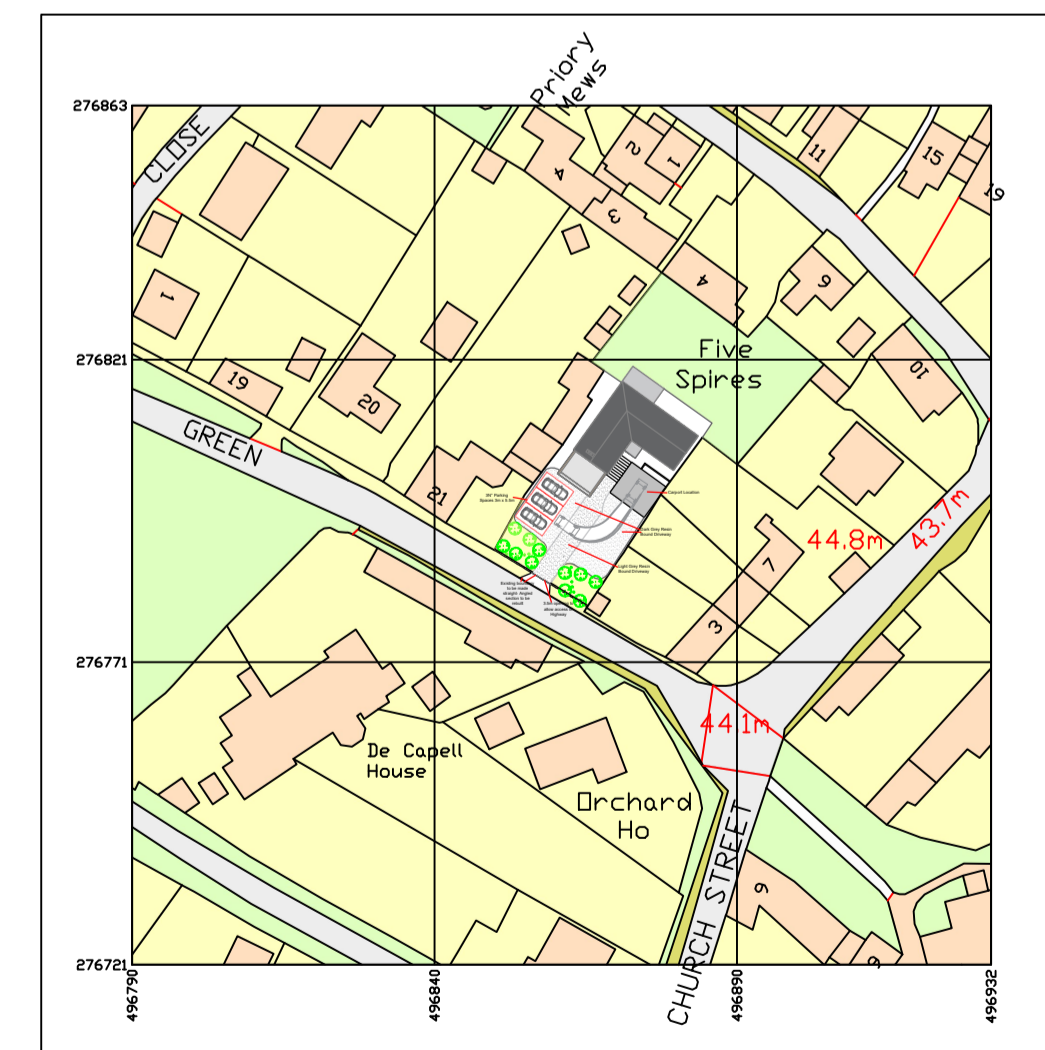


Proposed Site Block Plan Scale 1:500



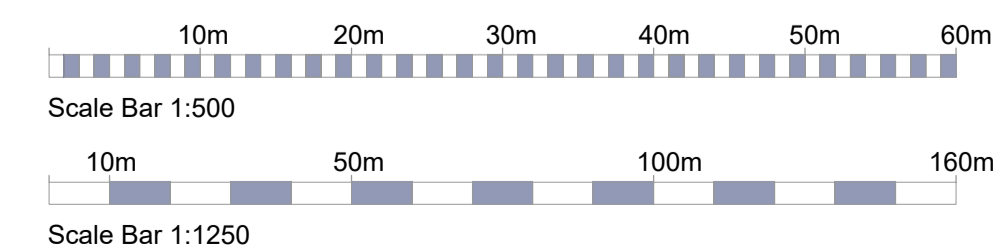
Produced on 21 December 2021 from the Ordnance Survey National Geographic Database and incorporating surveyed revision available at this date.
 This map shows the area bounded by 496790 276721, 496932 276721, 496932 276863, 496790 276863, 496790 276721.
 Reproduction in whole or part is prohibited without the prior permission of Ordnance Survey.
 Crown copyright 2021. Supplied by cools ltd trading as UKPlanningMaps.com a licensed Ordnance Survey partner (100054135).
 Data licence expires 21 December 2025. Unique plan reference: v21/720479/987975

Existing Site Location Plan Scale 1:1250



Produced on 21 December 2021 from the Ordnance Survey National Geographic Database and incorporating surveyed revision available at this date.
 This map shows the area bounded by 496790 276721, 496932 276721, 496932 276863, 496790 276863, 496790 276721.
 Reproduction in whole or part is prohibited without the prior permission of Ordnance Survey.
 Crown copyright 2021. Supplied by cools ltd trading as UKPlanningMaps.com a licensed Ordnance Survey partner (100054135).
 Data licence expires 21 December 2025. Unique plan reference: v21/720479/987975

Proposed Site Location Plan Scale 1:1250



CLIENT:
 Mike Rowe
ADDRESS:
 Five Spires, Church Green, Woodford, NN14 4EU

TEL: 01933 426764
EMAIL: info@harburdesign.com
WEB: www.harburdesign.com
 Unit 01, Sanders Lodge Industrial Estate
 Rushden
 NN10 6BQ

PROJECT:
 Single storey rear extension
 Full Property redesign and Layout

DRAWING TITLE:
 Site Location Plans

SCALE @ A1:	DATE:	DRW BY:	CHK BY:
1:500/1:1250	22/03/24	AC	CW

PROJECT NO:	DRAWING NO:	REV:
201087	SL-001	-

PLANNING DRAWINGS