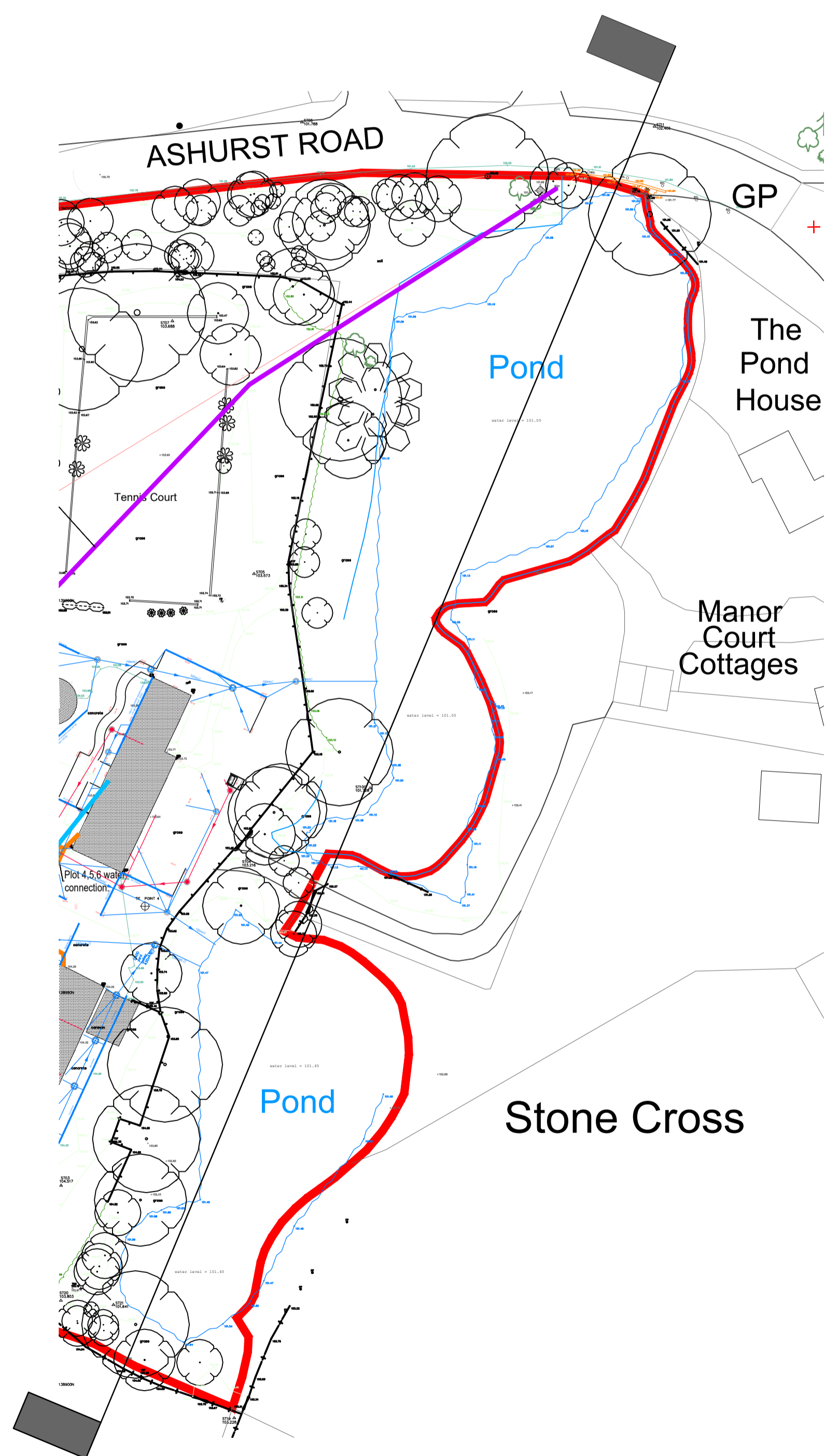
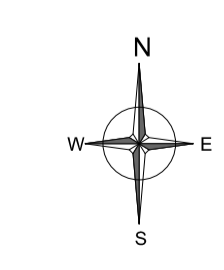
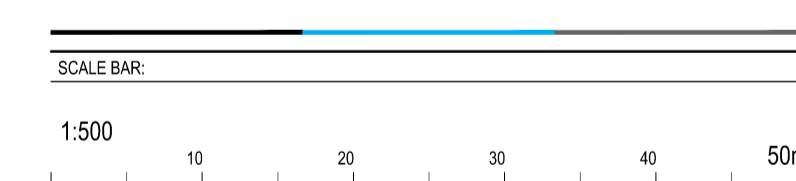


Pond section 1:100



Pond section key plan 1:100



REV	REVISION DESCRIPTION	DATE

PROJECT
 MANOR COURT FARM
 ASHURST ROAD, ASHURST
 TUNBRIDGE WELLS, KENT, TN3 9TB



DRAWING TITLE
 PONDS SECTION

DATE	PAGE NO.	SCALE
FEB 2021	A1	1:100
DRAWING NUMBER	REVISION NUMBER	
P086 - 107	-	