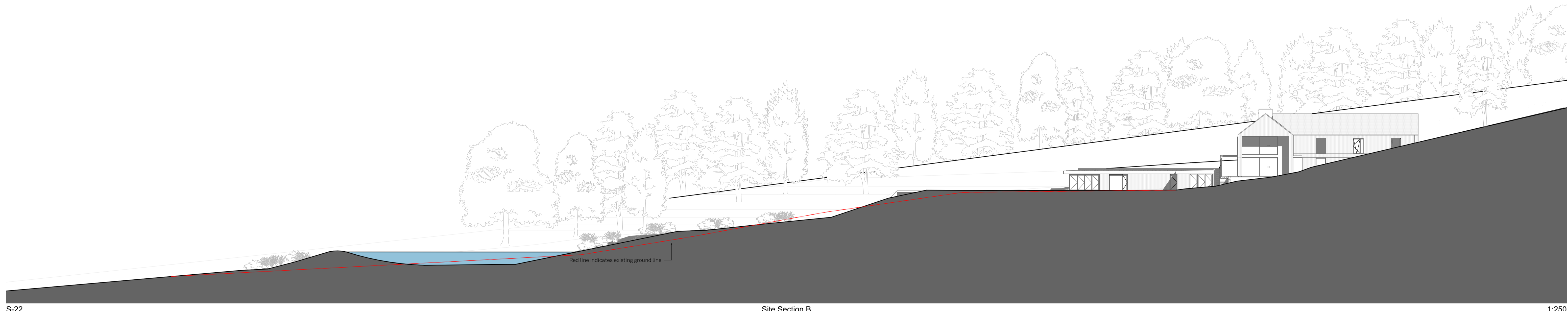




S-20

Site Section A

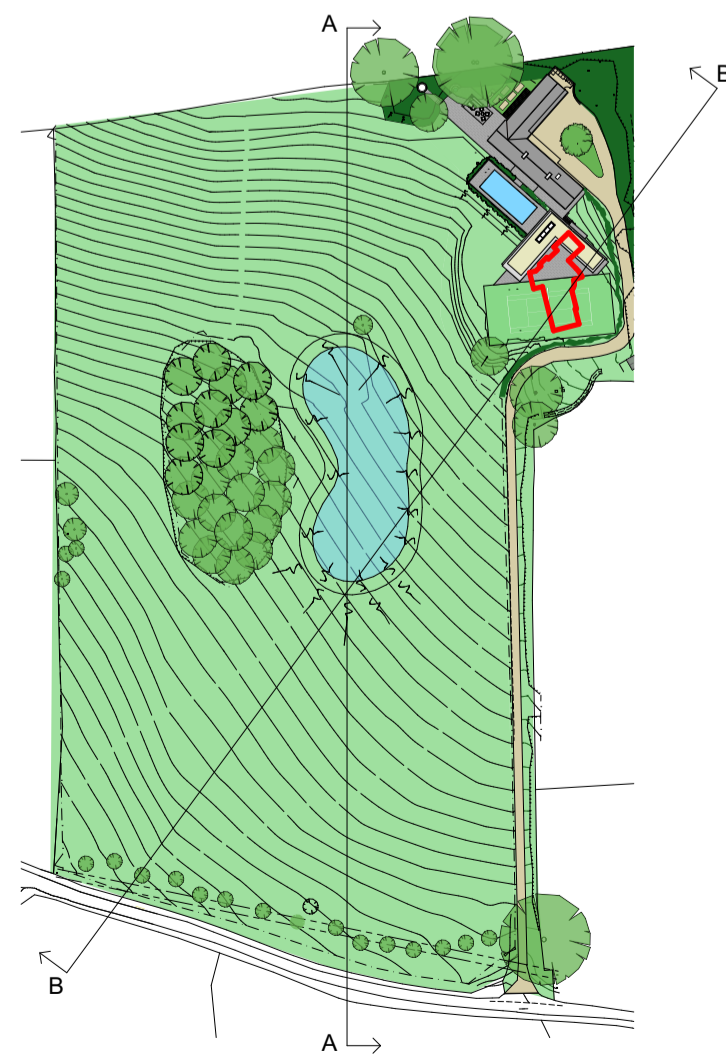
1:250



S-22

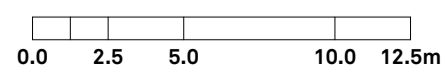
Site Section B

1:250



rev.	date	changes description
02	13/03/2023	Reduction of lake size
01	13/08/2020	

status	issued by
	annad
	Alex Street



**RE-FORMAT**

this drawing is the copyright of Re-Format LLP and may not be copied, altered or reproduced in any way or passed to a third party without written authority. All dimensions subject to site survey and site verification. Do not scale for construction ©

[www.re-format.co.uk](http://www.re-format.co.uk)  
[mail@re-format.co.uk](mailto:mail@re-format.co.uk)  
 +44 (0)1730 778778

drawn by  
 checked by

date created  
 scale at A1  
**1:2000, 1:250**

project title  
**Viola Hill**  
 document title  
**Proposed Site Sections**

project	originator	volume	level	type	role	number	
20021	RFT	00	ZZ	DR	A	0451	
status	suitability description					revision	02