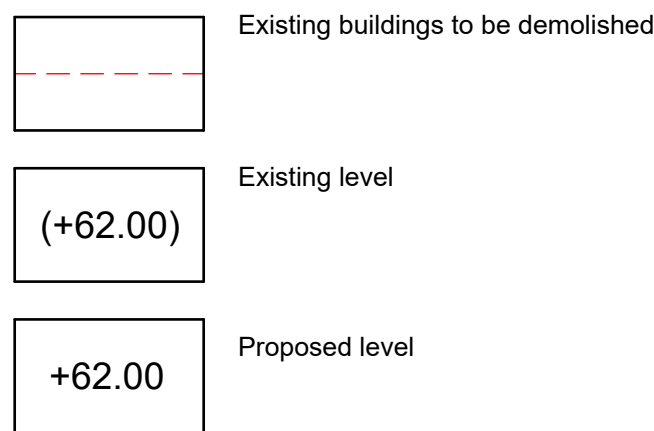
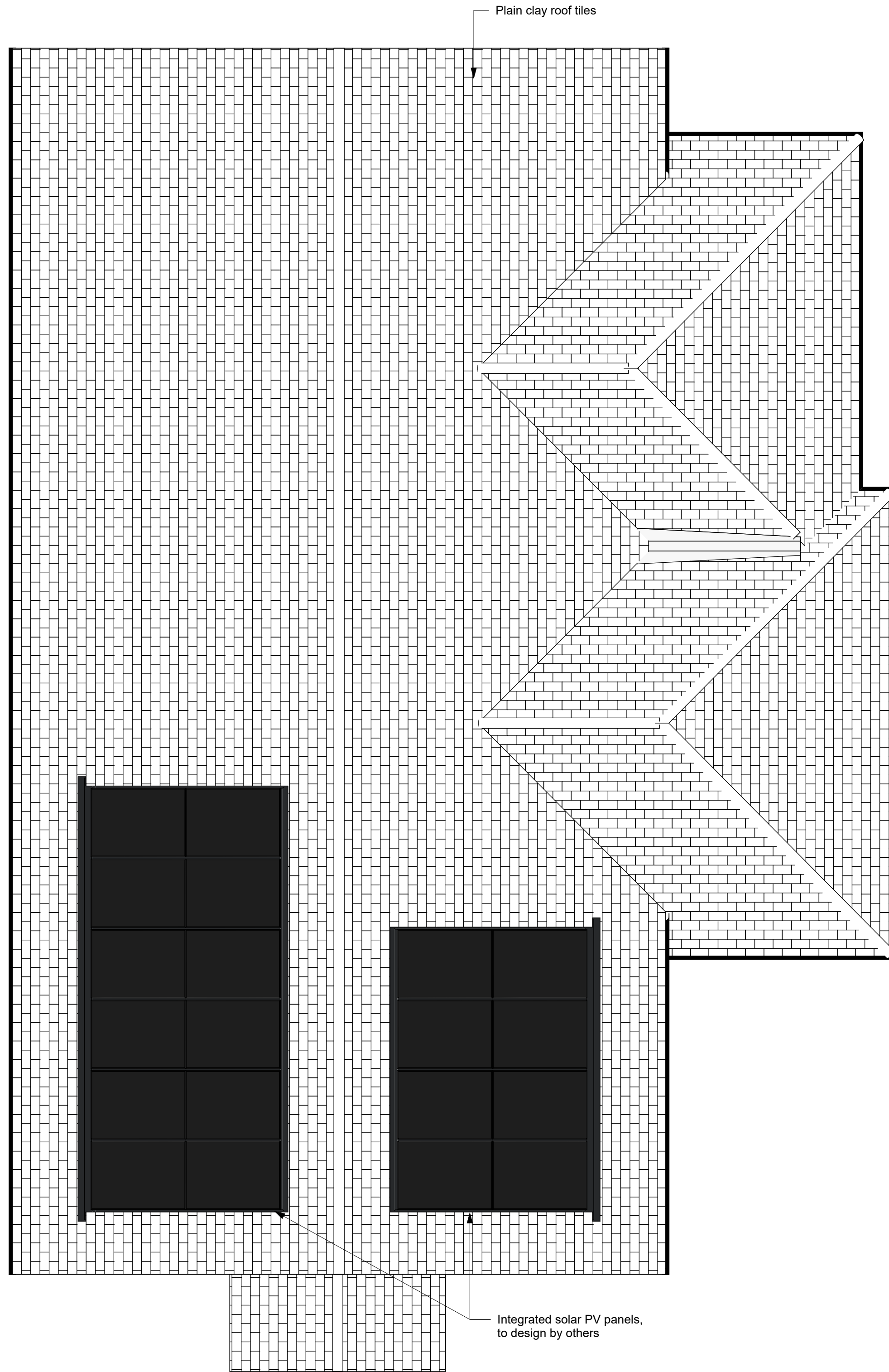


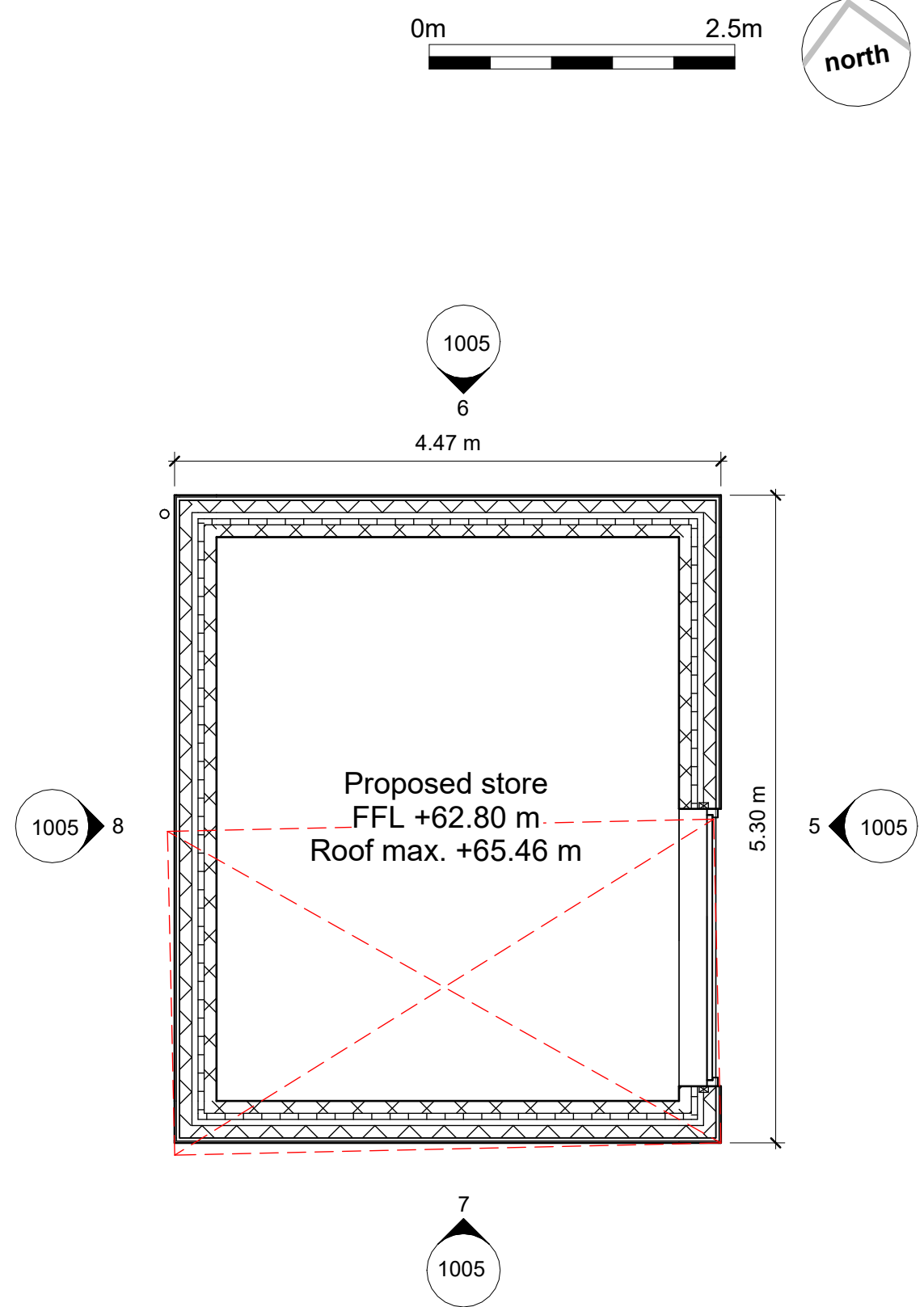
1 Proposed Hall - Floor Plan
1 : 50



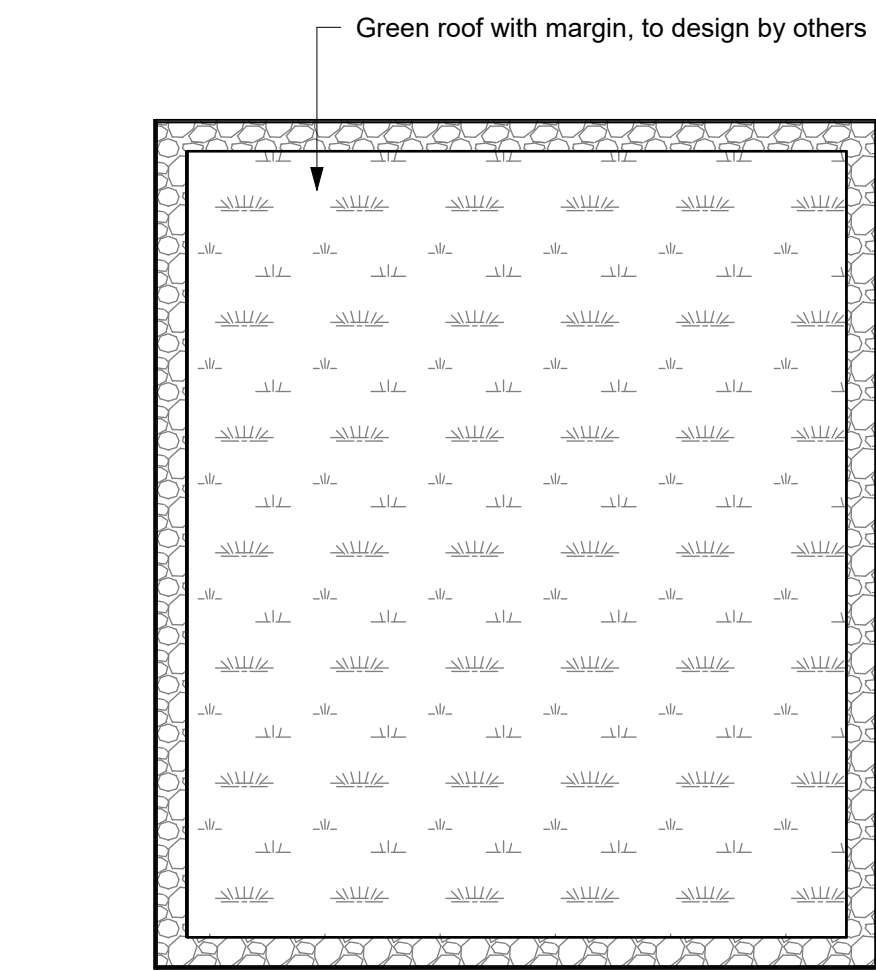
Levels strategy:
External levels to generally be retained as existing, adjusted only to ensure adequate drainage, that finished ground levels are 150mm below DPC and flush with paved aprons at entrances (to be laid to appropriate falls). Note that all levels are indicative based on available data, are subject to contractor design and should be confirmed on site.



2 Proposed Hall - Roof Plan
1 : 50



3 Store - Floor Plan
1 : 50



4 Store - Roof Plan
1 : 50

- Notes:
- For Planning purposes only. Not to be used for tender or construction. Do not rescale.
 - All dimensions in metres and all heights shown in metres above Ordnance Datum, unless otherwise indicated.
 - Topographic survey unavailable at time of drawing. Levels shown are estimated based on available data.
 - Originally produced in colour - monochrome copies should not be relied upon to accurately reflect all elements.
 - Originally designed by Clive Fish, Building and Design Consultant. Amendments made since have not been checked by the original designer.
 - All mapping © Crown copyright and database rights 2024. Ordnance Survey 0100031673

P01	25.03.24	First Issue
Rev	Date	Description
PROJECT		
Petworth Scouts HQ		
TITLE		
Proposed Ground Floor and Roof Plans		
CLIENT		
1st Petworth Scout Group		
DRAWN BY	CHECKED BY	DATE
TJ	MT	25/03/2024
SCALE (@ A1)	STATUS	
1 : 50	Planning	
DRAWING NUMBER	REV	
0001-PSG-00-00-DR-X-1004	P01	