





-  Site boundary
-  Existing trees (not impacted by proposals)
-  Existing buildings to be demolished
-  Proposed development



Notes:

- For Planning purposes only. Not to be used for tender or construction. Do not rescale.
- All dimensions in metres and all heights shown in metres above Ordnance Datum, unless otherwise indicated.
- Topographic survey unavailable at time of drawing. Levels shown are estimated based on available data.
- Originally produced in colour - monochrome copies should not be relied upon to accurately reflect all elements.
- Originally designed by Clive Fish, Building and Design Consultant. Amendments made since have not been checked by the original designer.
- All mapping © Crown copyright and database rights 2024. Ordnance Survey 0100031673

P01	25.03.24	First Issue	
Rev	Date	Description	
PROJECT		Petworth Scouts HQ	
TITLE		Block Plan	
CLIENT		1st Petworth Scout Group	
DRAWN BY		CHECKED BY	DATE
TJ		MT	25/03/2024
SCALE (@ A4)		STATUS	
1 : 500		Planning	
DRAWING NUMBER			REV
0001-PSG-00-00-DR-X-1002			P01