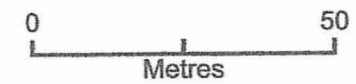
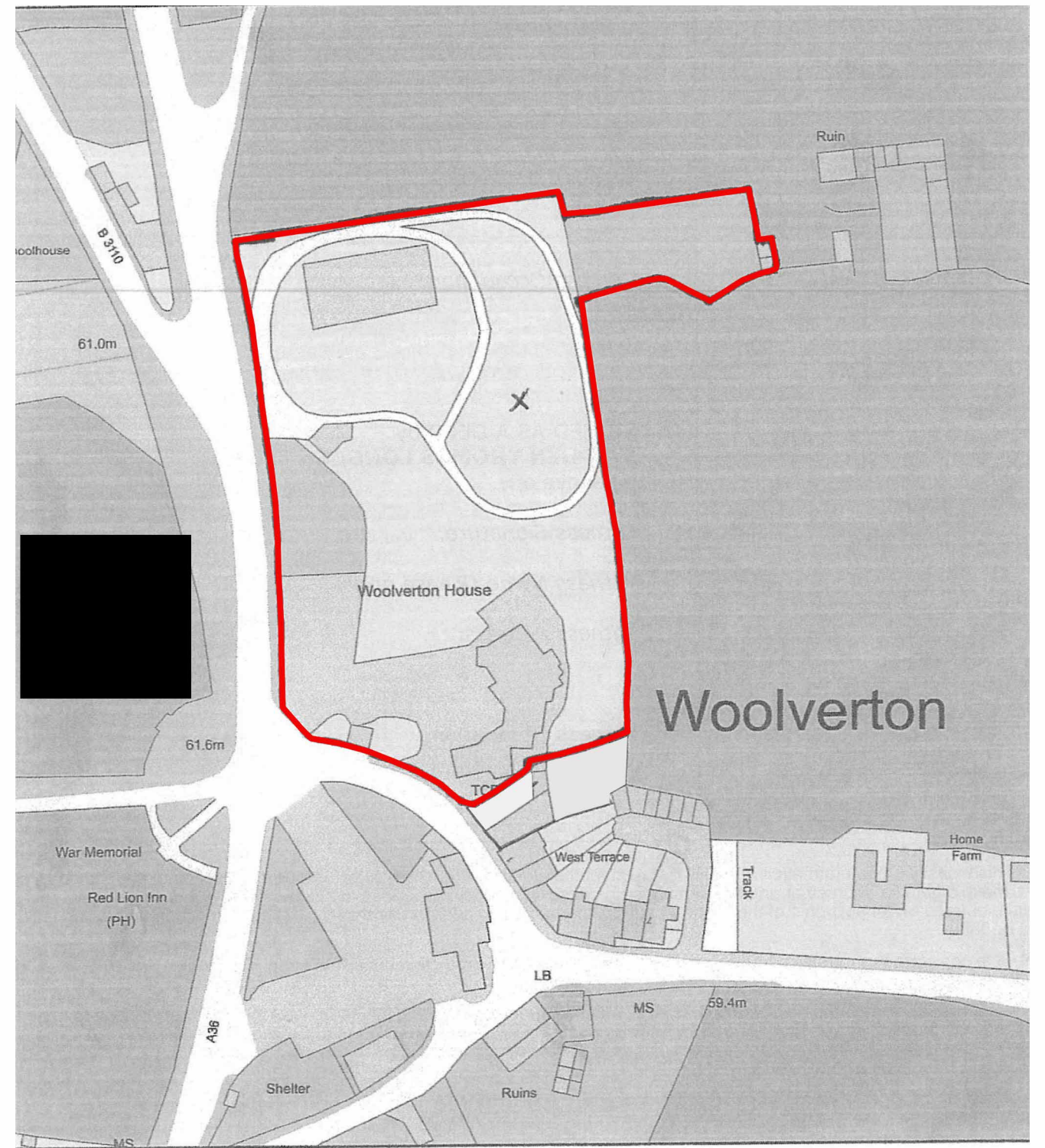




Aerial View

PROPOSED EXTENSION

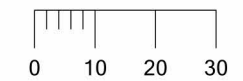


Plan Produced for: Mendip District Planning Dep

Date Produced: 20 Oct 2021

Plan Reference Number: TQRQM21293104940960

Scale: 1:1250 @ A4



0. Location Plan
1:1250

© Crown copyright and database rights 2021 OS 100042766

Transmittal Set ID	Transmittal Set Date	Transmittal Set Name
A	09/04/2024	Planning