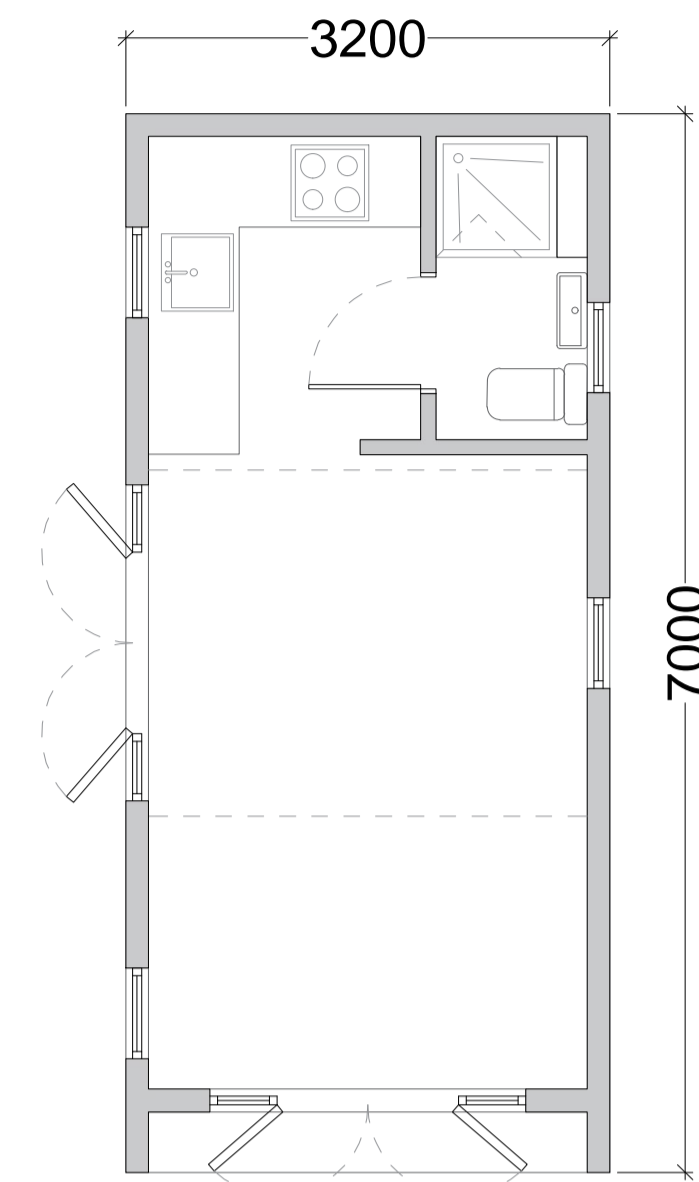
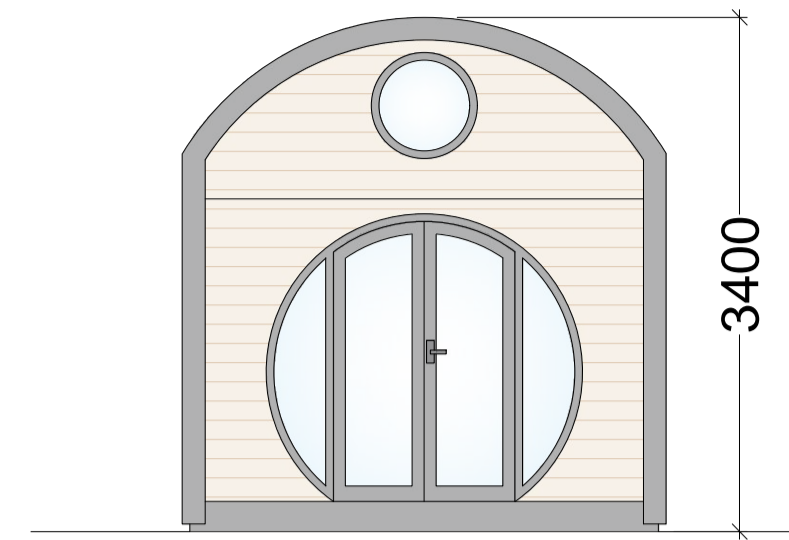


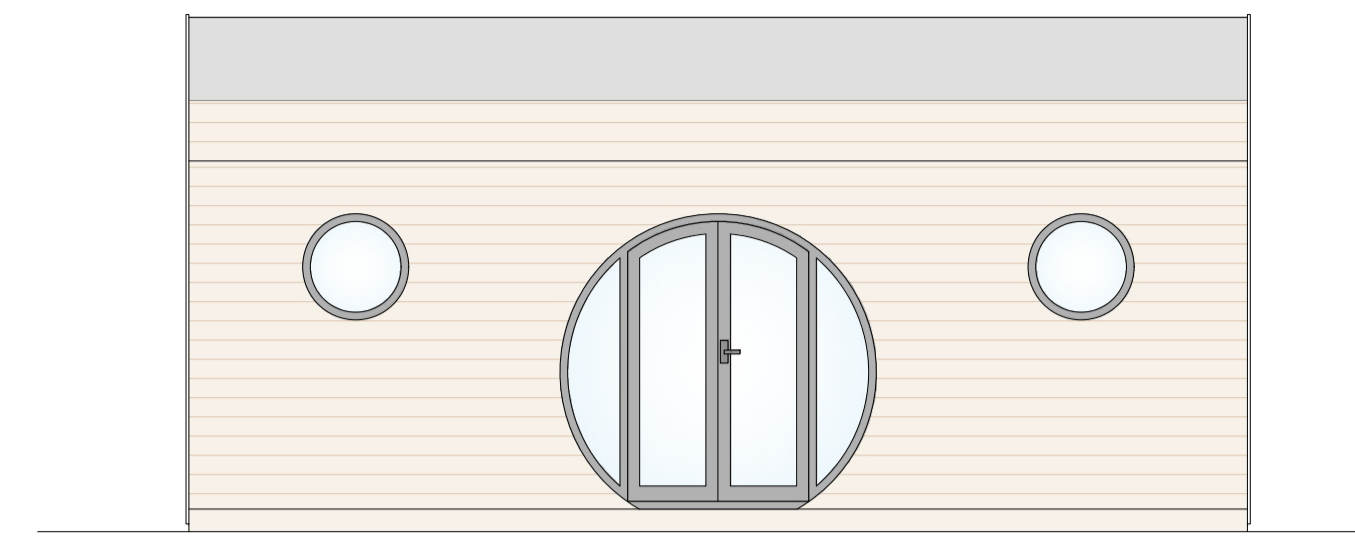
UPPER FLOOR PLAN



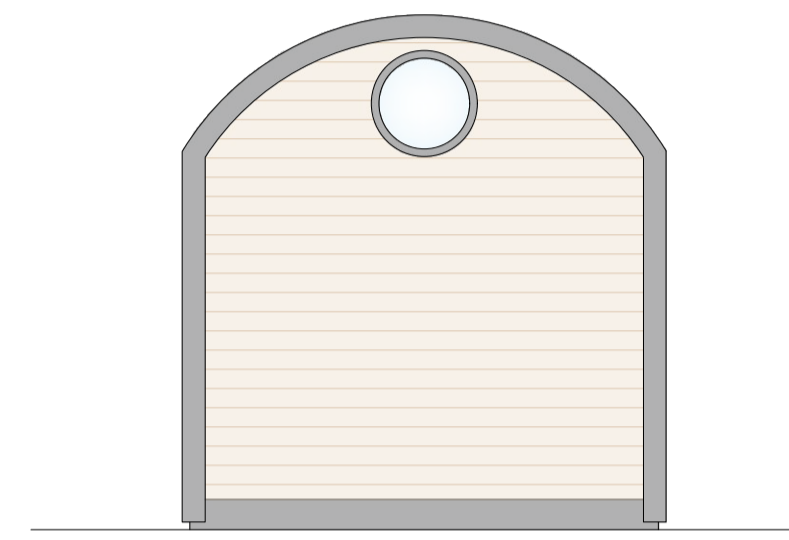
LOWER FLOOR PLAN



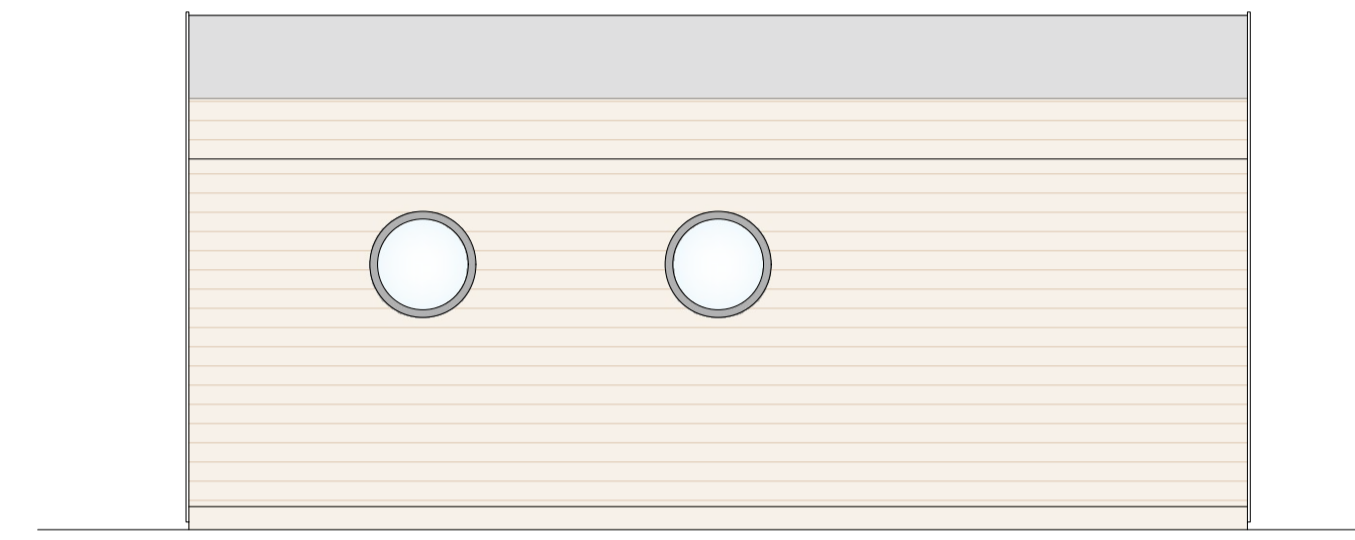
FRONT ELEVATION



SIDE ELEVATION




REAR ELEVATION

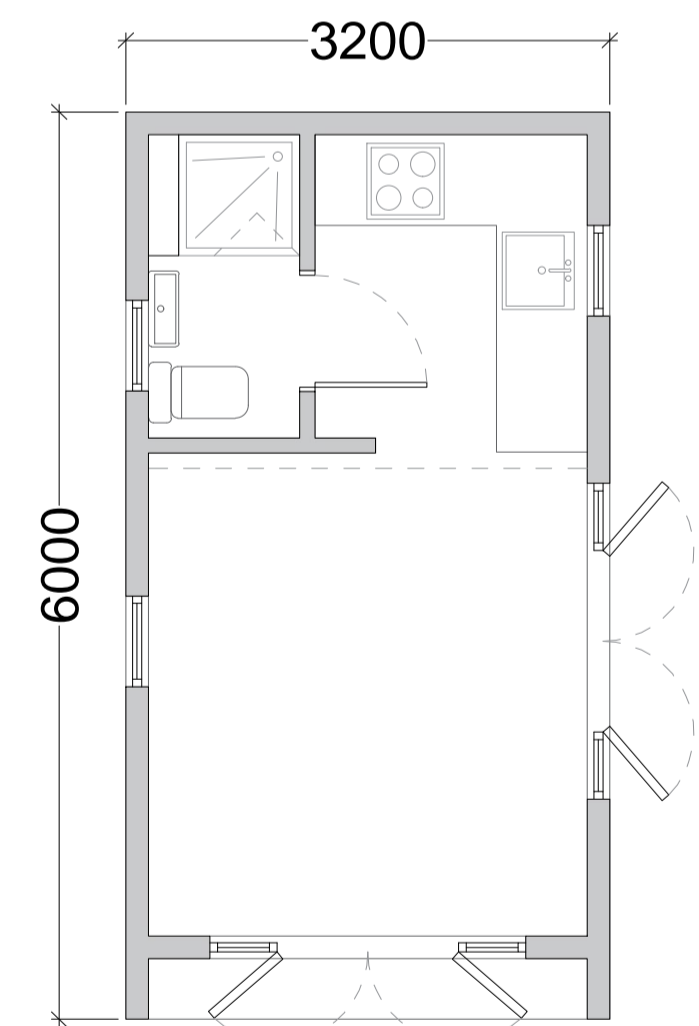


SIDE ELEVATION

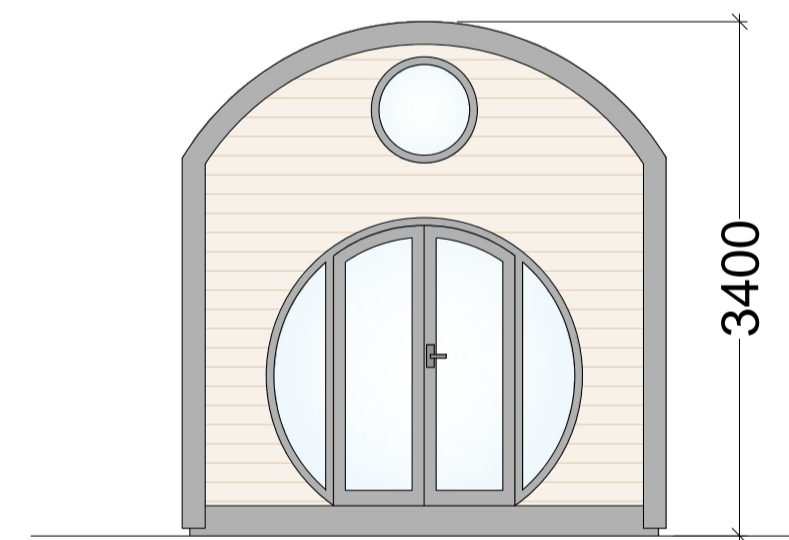
7M DOUBLE-MEZZANINE POD (P1)



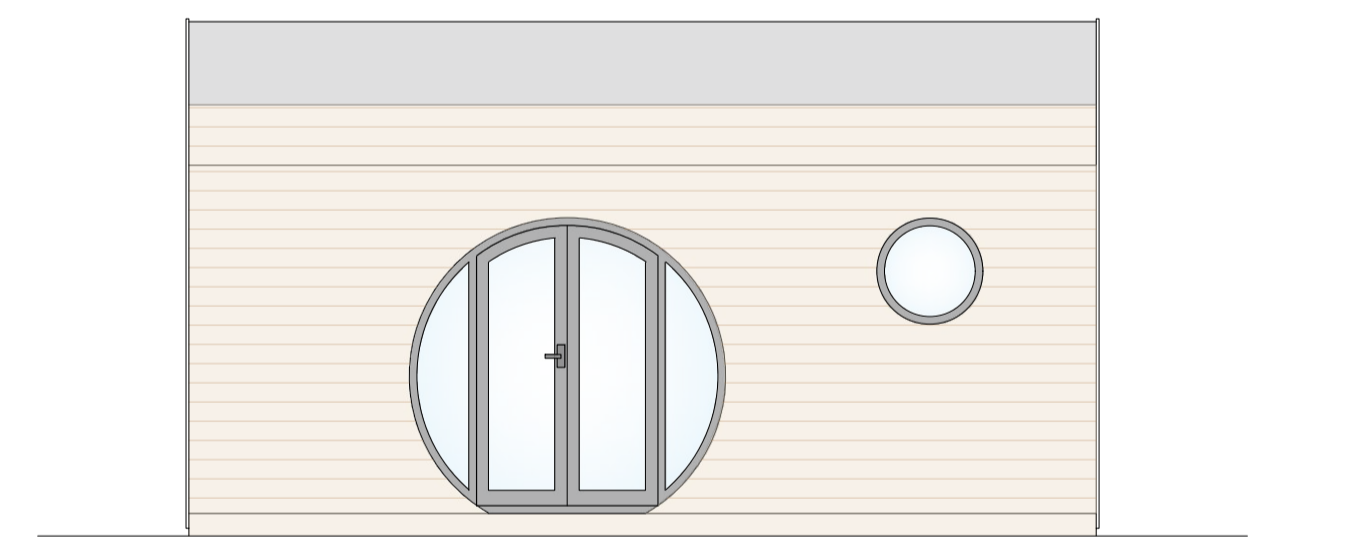
UPPER FLOOR PLAN



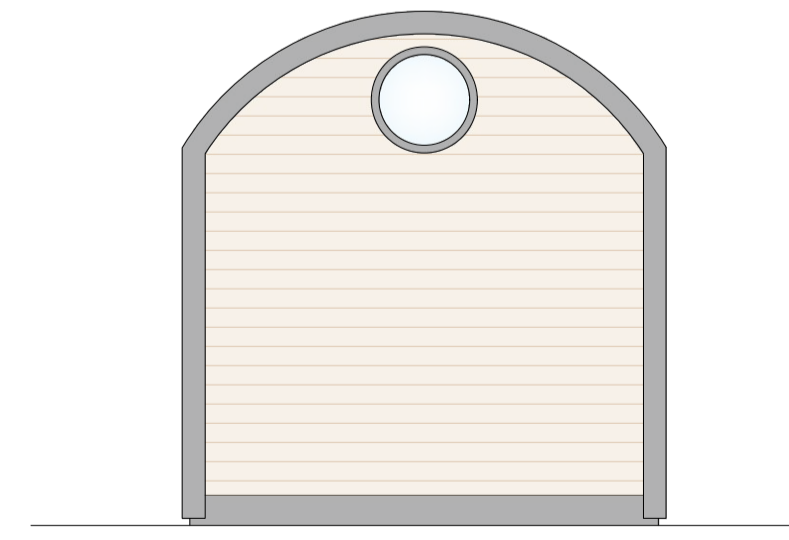
LOWER FLOOR PLAN



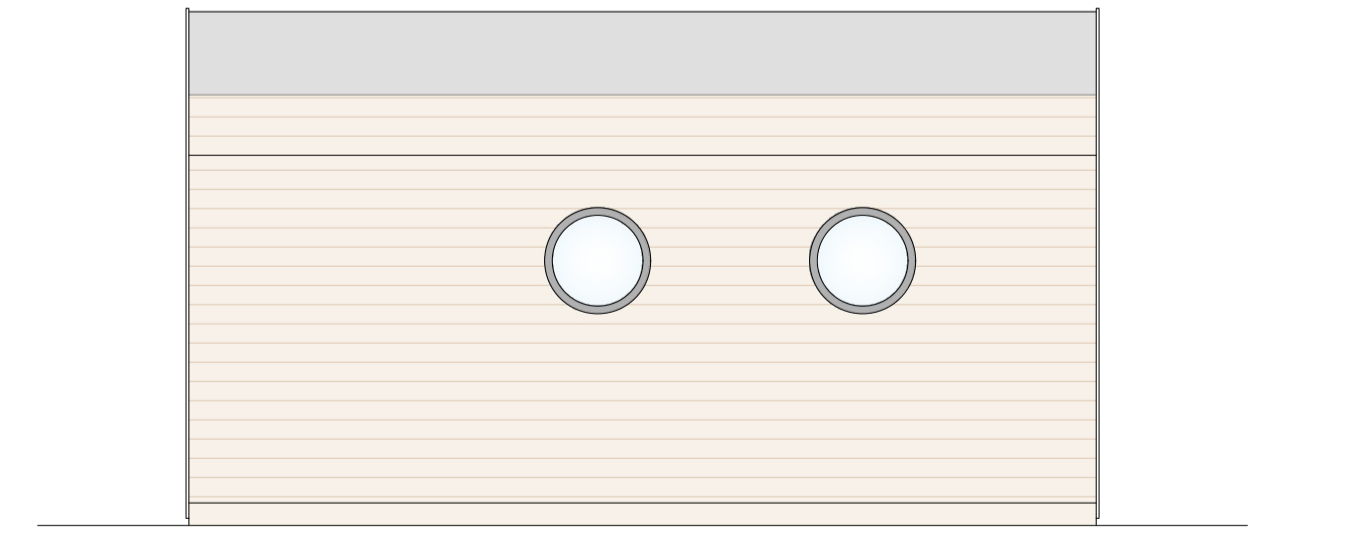
FRONT ELEVATION



SIDE ELEVATION

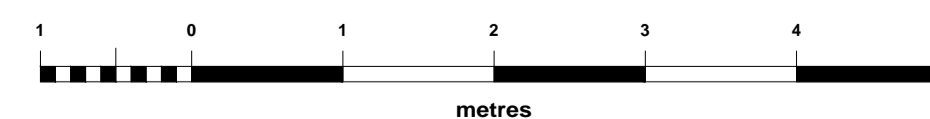


REAR ELEVATION



SIDE ELEVATION

6M MEZZANINE POD (P2 & P3)



Date	Description	Rev	By

**Revision Description**

--	--

**Project:**  
 Proposed Glamping Site - For Keith Mabbott  
 2 Coillire, Struan, Isle of Skye  
 IV56 8FX

**Drawing Title:**  
 POD PLAN AND ELEVATIONS

**Drawing Number:**  
**231221-01-05**

**Revision:** -  
**Date:** 16.01.2024  
**Scale:** 1:50 @ A1  
**Drawn By:** XD  
**CAD Dwg File:** -  
**Checked By:** -

**Issue Status:**  
**Full Planning Application**