




LEGEND

- 

AREAS TO BE GRADED WITH 150mm DEEP IMPORTED TOP SOIL AND GRASS SEED, ON SITE WON MATERIAL, APPROX 1350m² AREA. MAX SLOPE 1:3. CONTRACTOR TO MAKE ALLOWANCE FOR TOPSOILING / SEEDING AREAS DISTURBED BY ANY OPERATIONS & DEMOLITION METHOD.
- 

CONTRACTOR TO SUPPLY 1m x 300mm THICK CONCRETE ROAD BARRIERS TO FULL WIDTH ACROSS ENTRANCE TO CAR PARK TO PREVENT FLY TIPPING ONCE DEMOLITION IS COMPLETE.
- 

EXTENT OF EXISTING RETAINING WALLS TO BE RETAINED.

Notes

- THIS DRAWING IS COPYRIGHT, RESERVED AND REMAINS THE PROPERTY OF G3 CONSULTING ENGINEERS LIMITED.
- THE CONTRACTOR AND HIS SUBCONTRACTORS/SUPPLIERS ARE TO VERIFY ALL DIMENSIONS AND LEVELS ON SITE BEFORE MAKING SHOP DRAWINGS OR COMMENCING MANUFACTURE.
- DO NOT SCALE THIS DRAWING. ONLY USE FIGURED DIMENSIONS. THE CONTRACTOR IS TO BRING TO THE NOTICE OF THE ENGINEER ANY DISCREPANCIES CONTAINED IN THIS DRAWING PRIOR TO WORK COMMENCING. WHERE REQUIRED THIS DRAWING TO BE READ IN CONJUNCTION WITH ALL RELEVANT DESIGN DRAWINGS AND SPECIFICATIONS.
- ALL WORK TO CONFORM TO THE RELEVANT BRITISH STANDARDS.

DOCOQUET
We hereby certify this is a true and fair copy of the plan/drawing referred to in the Application.

Dated _____ Signed _____

rev	description	by	chkd	date
A	SCALE BAR ADDED	P	DP	03/04/24

client
RIVER CLYDE HOMES

project
DEMOLITION OF 80 - 86 NEIL STREET GREENOCK

title
POST DEMOLITION LAYOUT



Orion House, 7 Robroyston Oval, Nova Business Park, Glasgow, G33 1AP
T: 0141-558-3295, E: enquiries@g3eng.co.uk



drawn	checked	date
P	CC	21/03/24
scales 1:500		sheet size A2
Drawing Number J5575-D02		Revision A