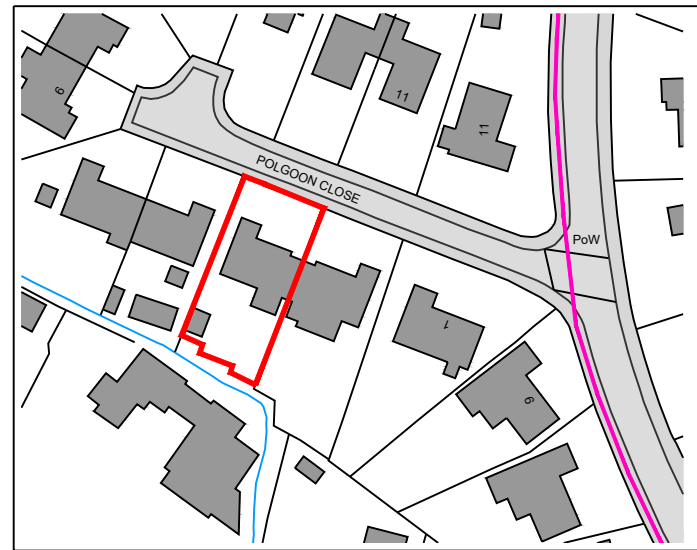
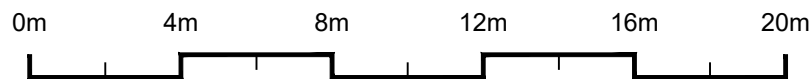


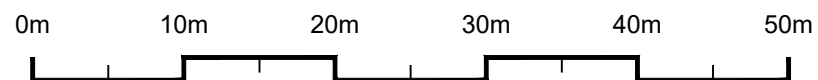
site plan - existing @ 1:200



site location plan - existing @ 1:1250



block plan - existing @ 1:500



key
 30.26+ existing levels - refer to topographical survey

trees / shrubs to remain

existing buildings

site boundary

public right of way

general notes:

1. site plan based on topographical survey by Bennett Surveys ref. AB24001-1-1

notes:
 Copyright in this drawing remains the property of Coach Haus Architecture Limited.
 Do not scale from this drawing for construction. Work to figured dimensions only. All figured dimensions are to be checked on-site.
 Any discrepancies are to be reported to Coach Haus Architecture Limited prior to commencing work.
 Contractors shall include for all works described / indicated on the drawings or can be reasonably inferred in pursuit of the proper execution of the works.
 Structural elements shown are preliminary only, refer to specialist consultant drawings and details.
 This drawing shall be used only for the purposes intended.

material specification

-	
---	--

revision ref. / notes date

- / First Issue	01.03.2024
-----------------	------------

PLANNING

COACH HAUS
 ARCHITECTURE
 www.coach-haus.co.uk

Chy-an-Hobi | Newmill | Penzance | Cornwall | TR20 8XW |
 E. design@coach-haus.co.uk W. www.coach-haus.co.uk

client:

Ms. R. Robinson

project:

Loft conversion, rear extension and alterations at 3 Polgoon Close, Tredarvah, Penzance, TR18 4JZ.

drawing:

Site Location, Site Plan and Block Plan - Existing

drawn by: MC check by: XX

scale: as shown date: 03/2024 paper size: A3

job number: 32162 drawing number: PL001 rev: /