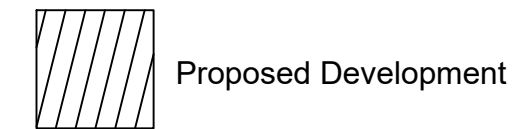
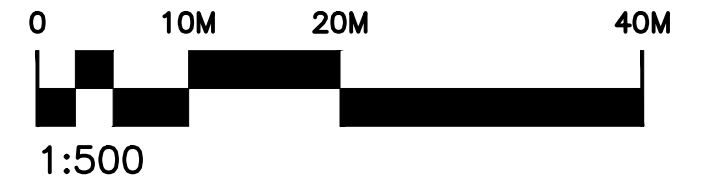
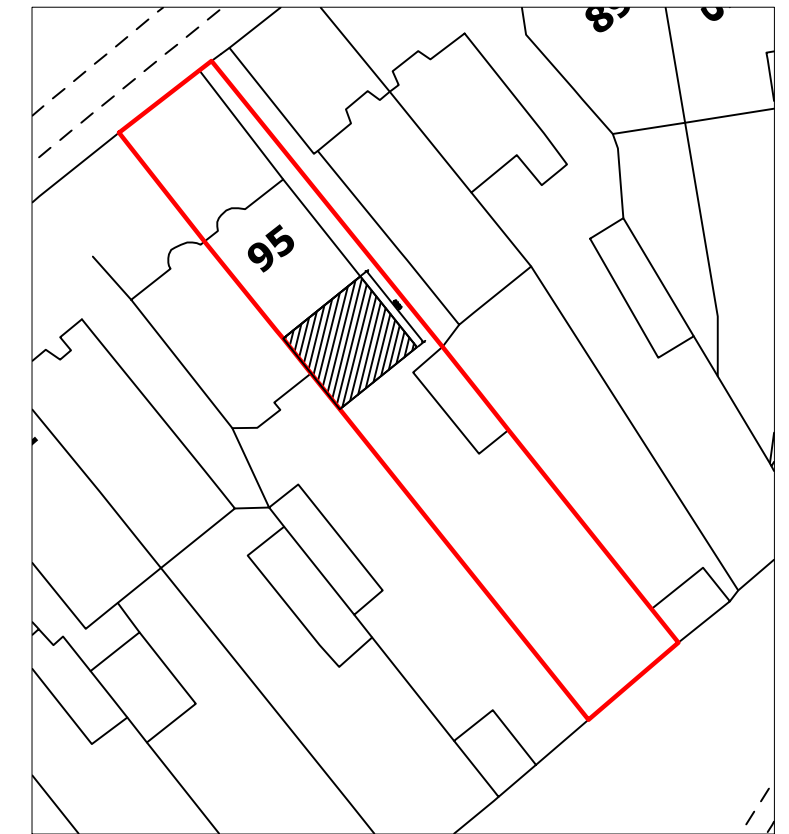
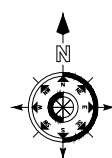
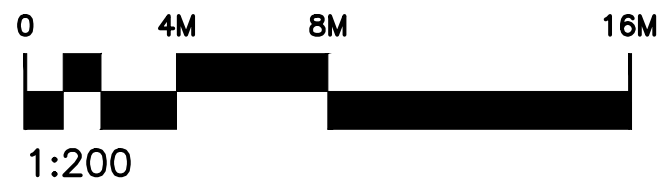
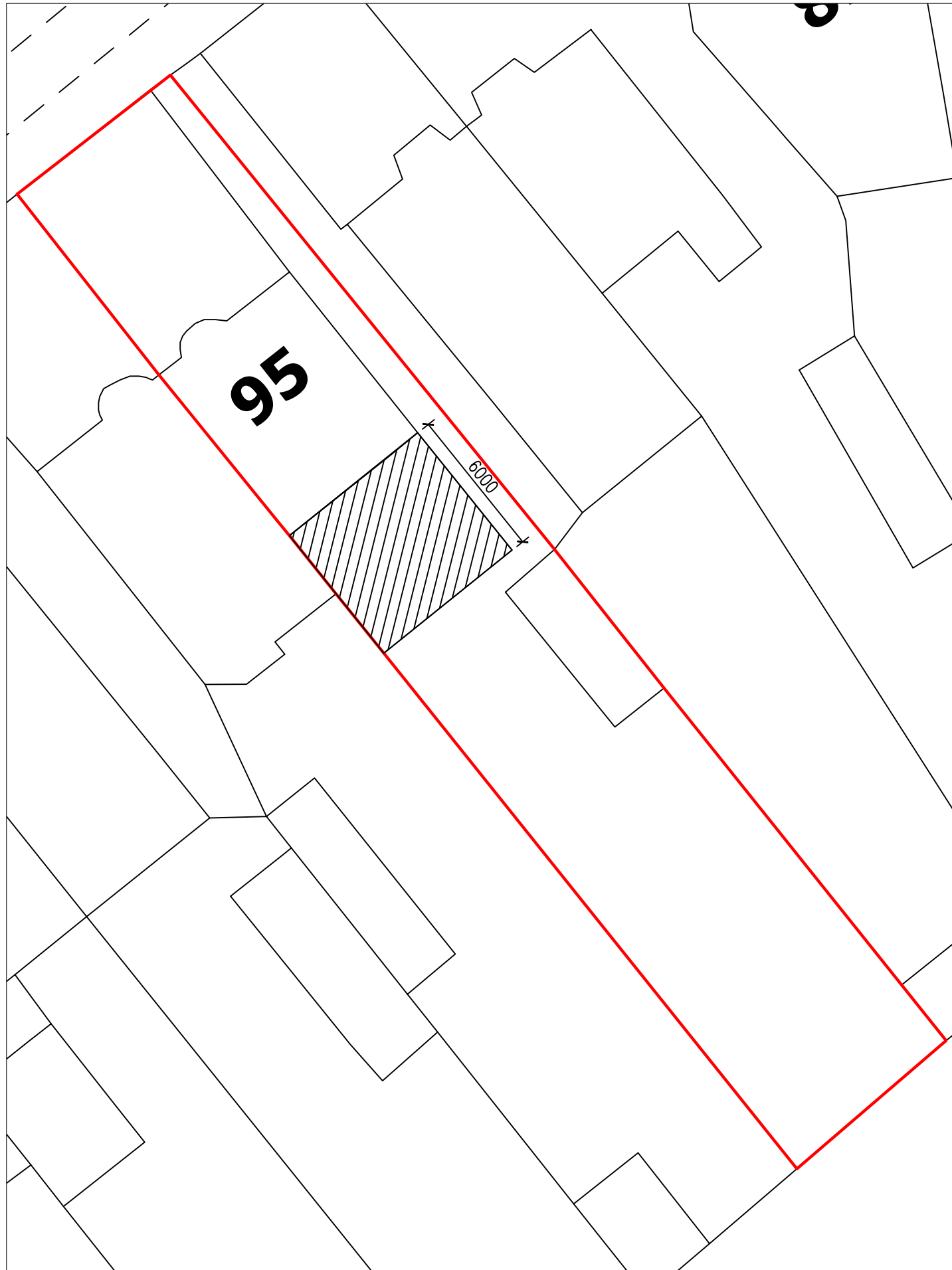


© Crown Copyright 2023 Reproduction in whole or in part is prohibited without the prior permission of Ordnance Survey.

Supplied by mapserve.co.uk a licensed Ordnance Survey partner number 100053143



Any inaccuracies or errors to be reported to the architect / surveyor immediately and prior to any work commencing

This drawing is for the purposes of negotiating with the relevant local authority for approval under the Town and Country Planning Acts only and no other purpose  
 All dimensions to be verified on site.  
 All work to comply with British Standards Code of practice.  
 All external surfaces and materials to match existing.

Site: 95 Walmington Fold, N12 7LH	Ref: 95WF/23/1	Page 1 of 1
Site Plan	Date: 01/01/2023	
RERJ Architecture and Planning Limited		