



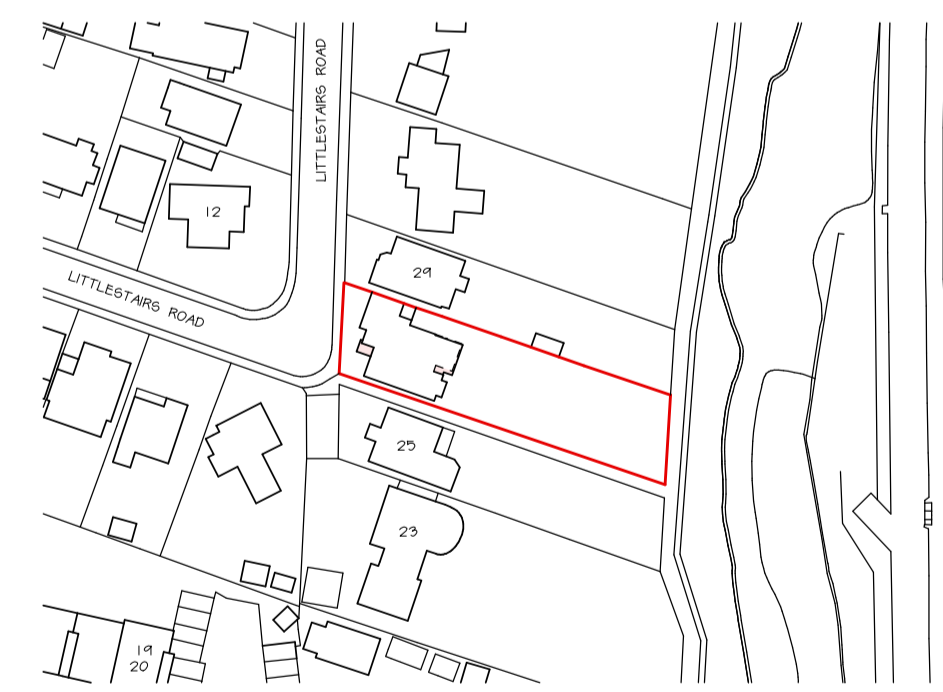
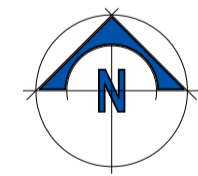
BLOCK PLAN 1:500
EXISTING



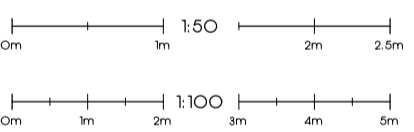
BLOCK PLAN 1:500
PROPOSED



LOCATION PLAN 1:1250
EXISTING




LOCATION PLAN 1:1250
PROPOSED



Drawing Number:
23:154:003
Drawing Title:
ORD SURV

Project:
REAR EXTENSION
Client:
SKIPPER & BOOTH
Application Site:
27 LITTLE STAIRS RD
SHANKLIN
ISLE OF WIGHT
PO37 6HS

Date: APR 23	Sheet: A1	Scale: 1:500 1:1250
-----------------	--------------	---------------------------



Drawn by:
Ben Hollis ACABE

64 High Street
Cowes
Isle of Wight
O1983 2O9535
info@hollisdesign.co.uk