

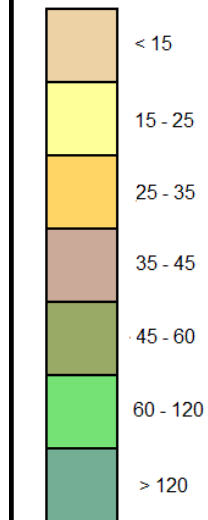
General

- Specified Site
- Specified Buffer(s)
- Bearing Reference Point

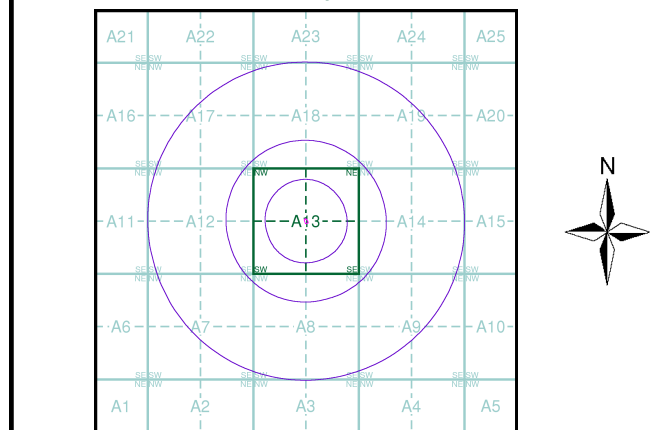
Urban Soil Chemistry Arsenic

- BGS Urban Soil Chemistry Measured Concentration Values (mg/kg)

Arsenic Concentrations mg/kg



Urban Soil Chemistry Arsenic - Slice A

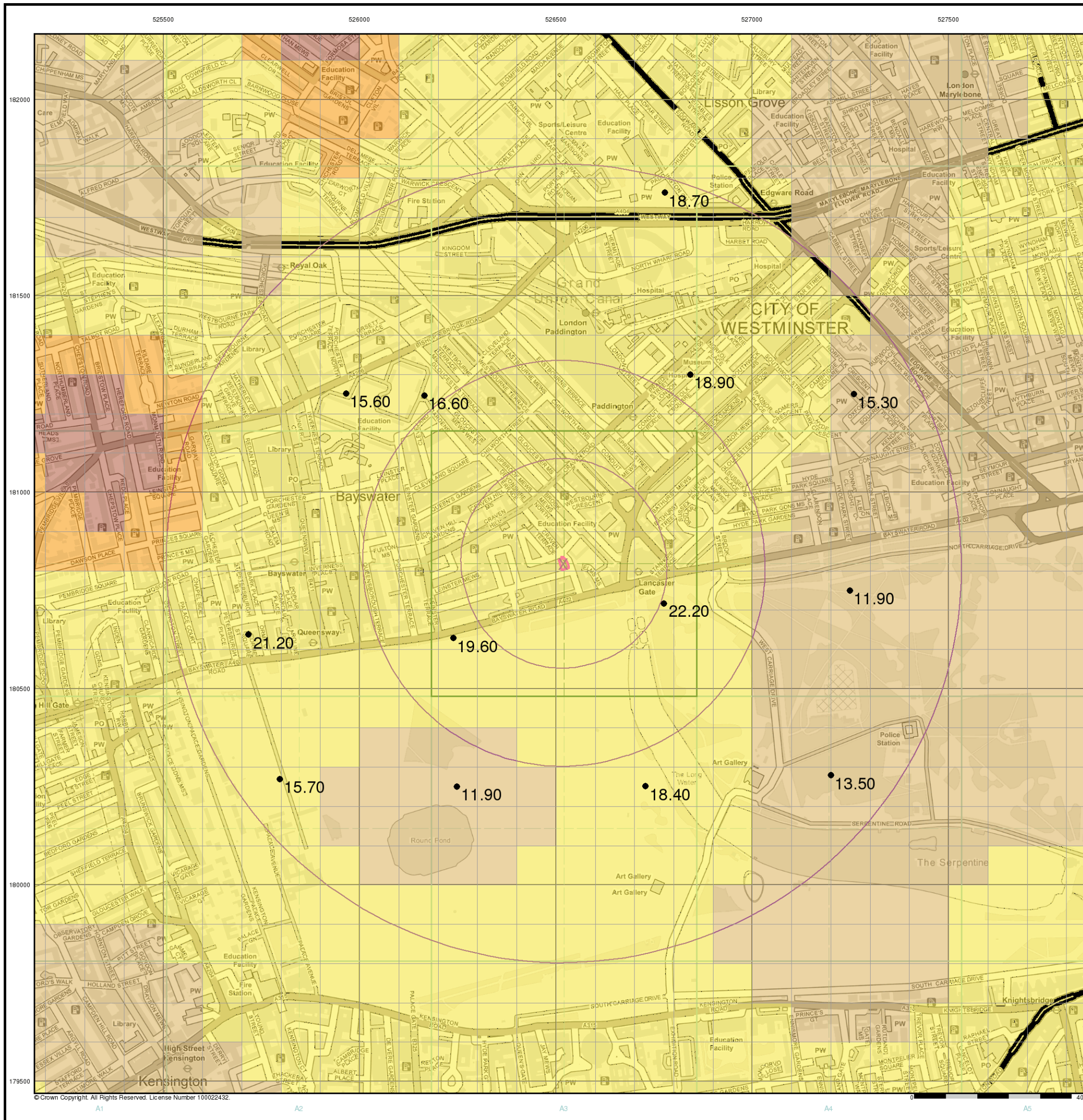


Order Details

Order Details: 333396717_1_1
 Customer Ref: 24/37933
 National Grid Reference: 526520, 180820
 Slice: A
 Site Area (Ha): 0.06
 Search Buffer (m): 1000

Site Details

10, Lancaster Gate, LONDON, W2 3LH



© Crown Copyright. All Rights Reserved. License Number 100022432.

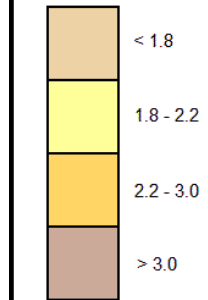
General

- Specified Site
- Specified Buffer(s)
- X Bearing Reference Point

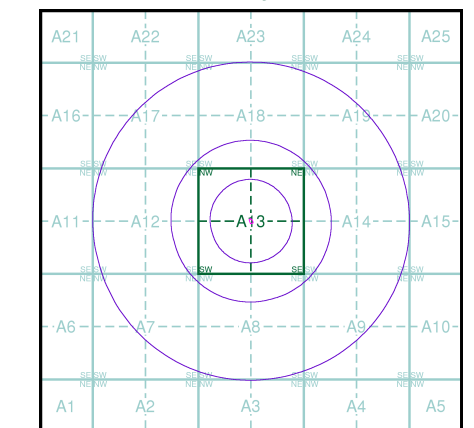
Urban Soil Chemistry Cadmium

- BGS Urban Soil Chemistry Measured Concentration Values (mg/kg)

Cadmium Concentrations mg/kg



Urban Soil Chemistry Cadmium - Slice A

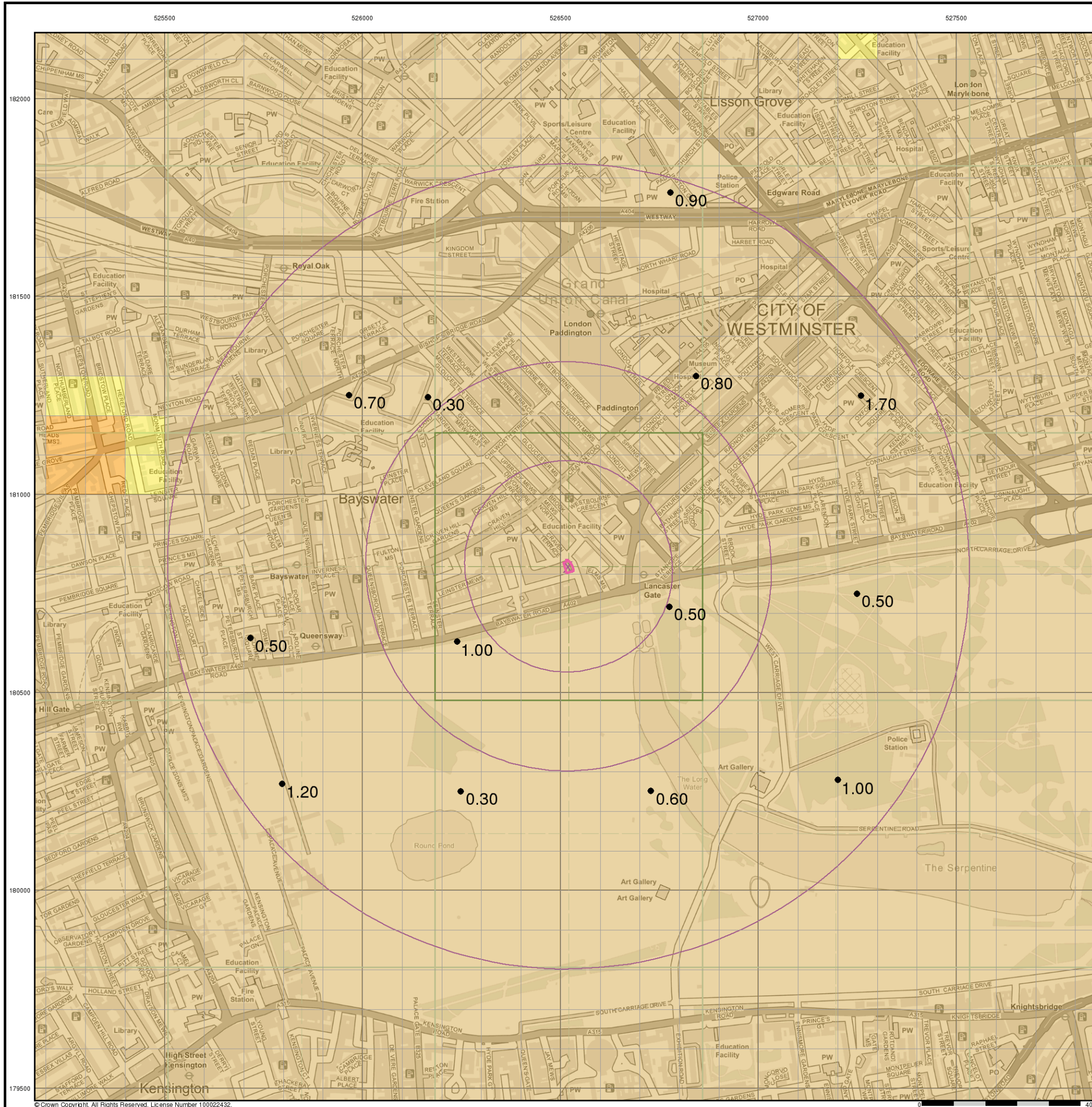


Order Details

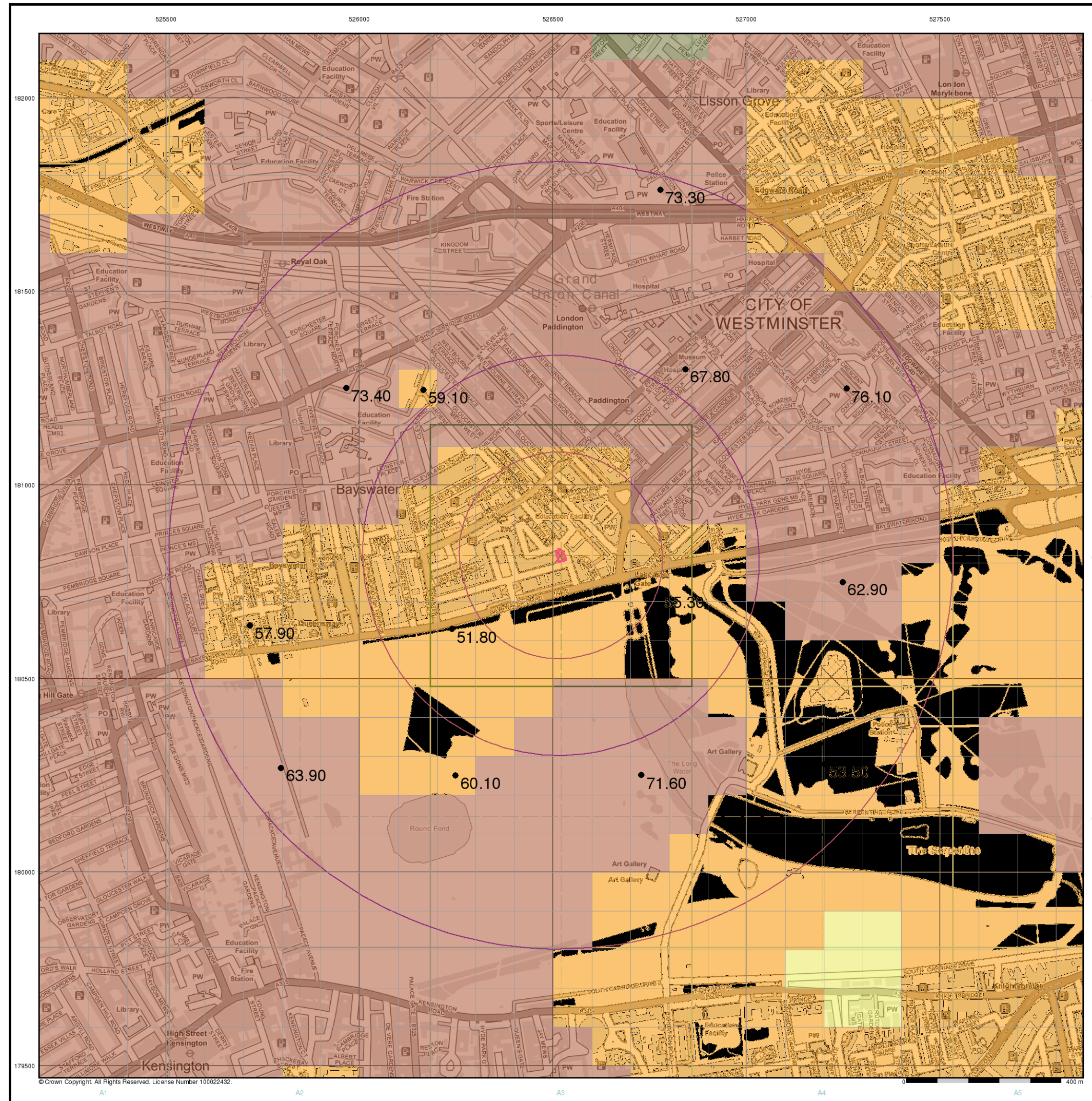
Order Details: 333396717_1_1
 Customer Ref: 24/37933
 National Grid Reference: 526520, 180820
 Slice: A
 Site Area (Ha): 0.06
 Search Buffer (m): 1000

Site Details

10, Lancaster Gate, LONDON, W2 3LH



© Crown Copyright. All Rights Reserved. License Number 100022432.



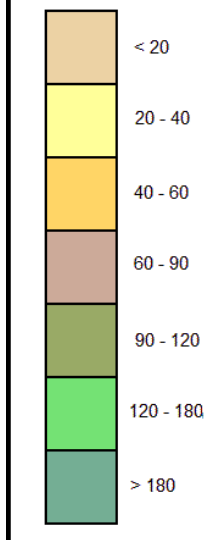
General

○ Specified Site
 ○ Specified Buffer(s)
 X Bearing Reference Point

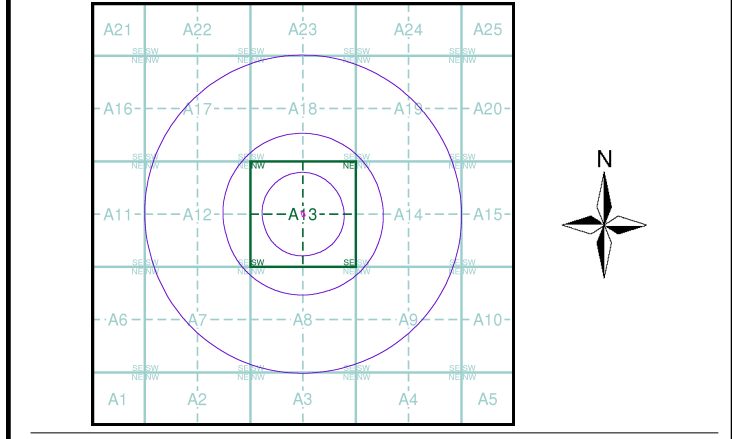
Urban Soil Chemistry Chromium

● BGS Urban Soil Chemistry Measured Concentration Values (mg/kg)

Chromium Concentrations mg/kg



Urban Soil Chemistry Chromium - Slice A



Order Details

Order Details: 333396717_1_1
 Customer Ref: 24/37933
 National Grid Reference: 526520, 180820
 Slice: A
 Site Area (Ha): 0.06
 Search Buffer (m): 1000

Site Details

10, Lancaster Gate, LONDON, W2 3LH

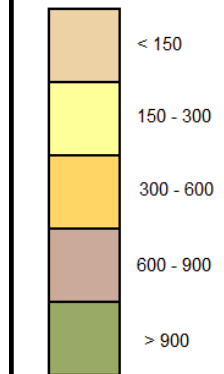
General

- ✱ Specified Site
- Specified Buffer(s)
- ✕ Bearing Reference Point

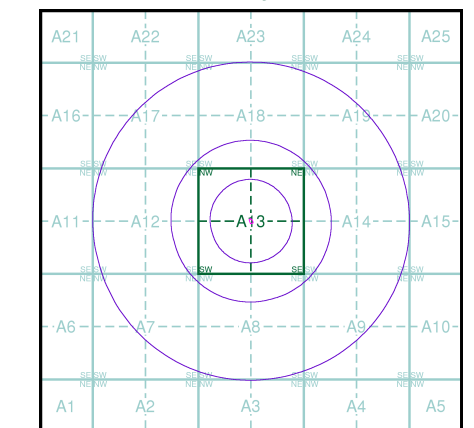
Urban Soil Chemistry Lead

● BGS Urban Soil Chemistry Measured Concentration Values (mg/kg)

Lead Concentrations mg/kg



Urban Soil Chemistry Lead - Slice A

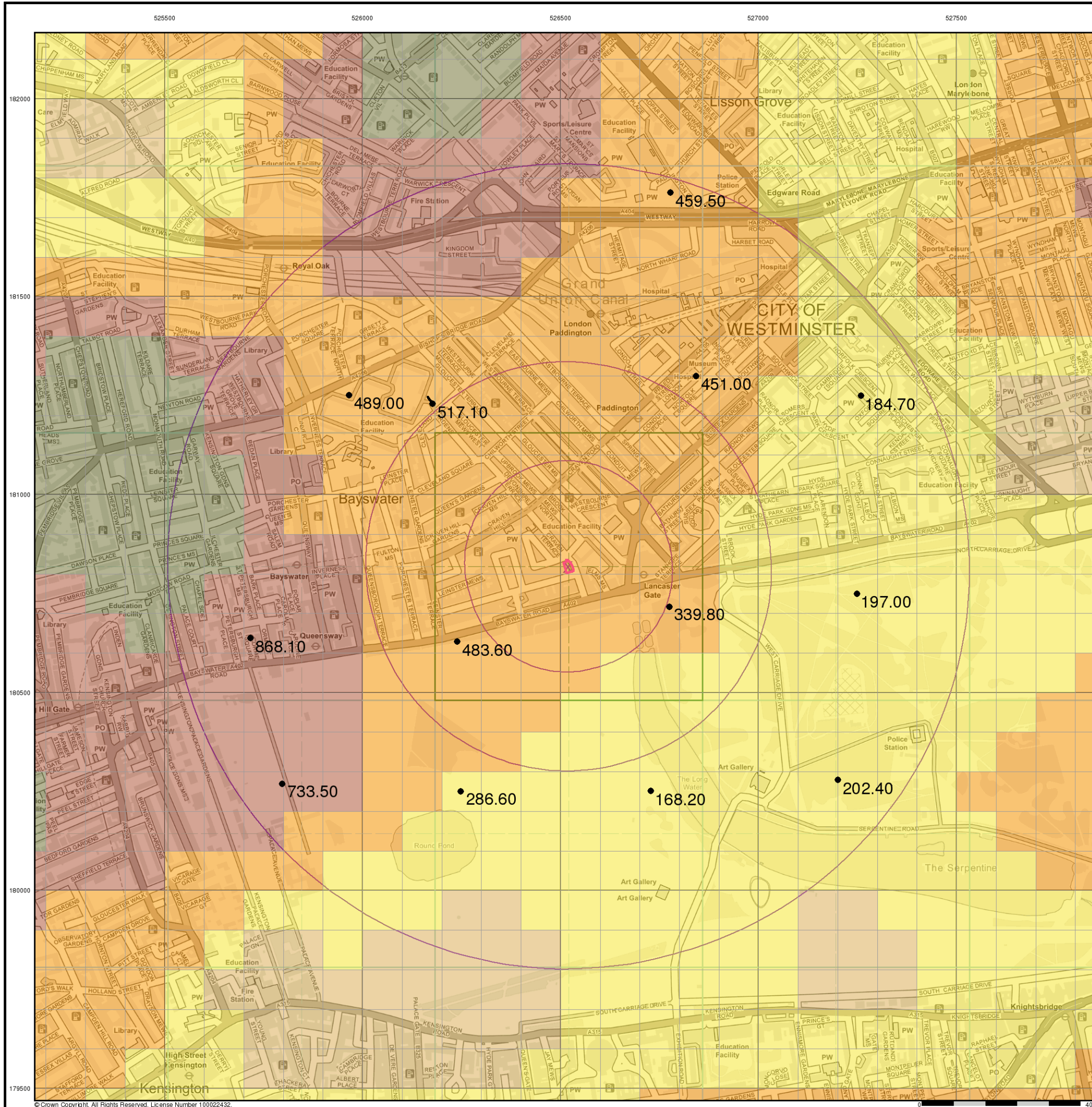


Order Details

Order Details: 333396717_1_1
 Customer Ref: 24/37933
 National Grid Reference: 526520, 180820
 Slice: A
 Site Area (Ha): 0.06
 Search Buffer (m): 1000

Site Details

10, Lancaster Gate, LONDON, W2 3LH



© Crown Copyright. All Rights Reserved. License Number 100022432.