

Report on a

PHASE 1 GEOENVIRONMENTAL RISK ASSESSMENT

Ref: 24/37933 | Date: March 2024



For the site at:

10 & 11 Lancaster Gate

London

W2 3LG

Prepared for:

Heriot UK Limited

DOCUMENT CONTROL

<i>Project</i>	10 & 11 Lancaster Gate, London, W2 3LG
<i>Document Type</i>	Report on a Phase 1 Risk Assessment
<i>Document Reference</i>	SAS 24/37933
<i>Document Status</i>	Final
<i>Revision</i>	2
<i>Changes</i>	Additional text to include for unexpected contamination
<i>Date</i>	March 2024

Author



Thomas Wheeler
BSc (Hons) MSc
Environmental Engineer

Checked



Andrew Garnham
BSc (Hons) MSc FGS
Senior Geo-Environmental
Engineer

Authorised



Jim Warren
MRSC
Managing Director

Reg. Office: Units 14 +15, River Road Business Park,
33 River Road, Barking, Essex IG11 0EA
Business Reg. No. 2255616
☎ 020 8594 8134

🌐 www.siteanalyticalgroup.co.uk



CONTENTS

EXECUTIVE SUMMARY

1.0 INTRODUCTION.....	6
1.1 PROJECT OBJECTIVES	6
1.2 SCOPE OF WORKS	7
1.3 DETAILS OF RESEARCH UNDERTAKEN	7
1.4 REPORT LIMITATIONS	8
1.5 CONFIDENTIALITY, COPYRIGHT AND REPRODUCTION	9
2.0 SITE DETAILS.....	10
2.1 SITE LOCATION	10
2.2 CURRENT USE OF THE SITE AND SURROUNDING LAND USES	10
2.3 SITE WALKOVER	12
2.4 DETAILS OF INTENDED FUTURE USES OF THE SITE	13
2.5 REFERENCES OF PLANNING APPLICATIONS	14
3.0 ENVIRONMENTAL SETTING.....	15
3.1 ANTICIPATED GEOLOGY	15
3.2 HYDROGEOLOGY	17
3.3 SENSITIVE LAND USE	18
3.4 SUMMARY OF POTENTIAL ENVIRONMENTAL RECEPTORS	18
4.0 INFORMATION ON SITE HISTORY AND LOCAL INDUSTRY	19
4.1 PRESENT USE AND ACTIVITIES	19
4.2 LANDFILL SITES AND WASTE	20
4.3 LAND RAISING OR LAND FILLING	20
4.4 POLLUTION INCIDENTS AND DISCHARGE CONSENTS	21
4.5 HISTORICAL MAPS	21
5.0 SITE DRAINAGE AND MAN-MADE POTENTIAL CONTAMINANT PATHWAYS	22
6.0 CONSULTATION WITH THE LOCAL AUTHORITY, THE ENVIRONMENT AGENCY, ETC.	23
7.0 REVIEW AND SUMMARY OF PREVIOUS REPORTS.....	23
8.0 CONCEPTUAL MODEL AND RISK ASSESSMENT	23
8.1 CONTAMINATION SOURCES	24
8.2 CONTAMINANTS OF CONCERN	25
8.3 RECEPTORS	25
8.4 CONTAMINANT LINKAGES	26
9.0 DIAGRAMMATIC CONCEPTUAL SITE MODEL.....	30
10.0 CONCLUSIONS AND SUGGESTED NEXT STEPS.....	30
11.0 REFERENCES.....	31



APPENDIX A

SITE PHOTOGRAPHS

APPENDIX B

ENVIROCHECK HISTORICAL MAPS

ENVIROCHECK GEOLOGICAL MAPS

ENVIROCHECK SITE SENSITIVITY MAPS

ENVIROCHECK ENVIRONMENTAL DATASHEET

EXECUTIVE SUMMARY

<i>Site Location</i>	10&11 Lancaster Gate, London, W2 3LG
<i>Proposed Development</i>	At the time of reporting (February 2023), it is proposed to undertake refurbishment of the hotel building together with internal alterations and reconfiguration of the structure.
<i>Historic and Current Activities</i>	<ul style="list-style-type: none"> The site is currently a hotel in refurbishment. From historical map evidence it would appear that the site was developed since the mid eighteenth century and the site and the surrounding area since 1869, with predominantly residential properties. This remained until 1955, where the site has now been labelled as a hotel, which remains to the present day.
<i>Environmental Setting</i>	<p>Superficial Geology: None present. Bedrock Geology: London Clay (Unproductive)</p> <p>The closest surface water feature is a water feature located 195m to the south-east.</p> <p>No sensitive sites within 250m.</p>
<i>Potential Contamination Sources</i>	<p>On Site: Made Ground (current property present since before 1869, so no risk considered present)</p> <p>Off Site: No potential sources of contamination have been identified that pose a risk to the site</p>
<i>Potential Risks</i>	<ul style="list-style-type: none"> Human Receptors: <ul style="list-style-type: none"> Future users Construction workers Off-site neighbouring residents Environmental Receptors: <ul style="list-style-type: none"> Site flora / ecosystems Off-site Surface water features Structural Receptors: <ul style="list-style-type: none"> Building materials and services Off-site neighbouring properties
<i>Recommendation</i>	<p>No further investigation required.</p> <p>Should unexpected suspected contamination be encountered during development this should be investigated further and remedial measures implemented where necessary.</p>

1.0 INTRODUCTION

1.1 Project Objectives

At the request of Heriot UK Limited, a preliminary risk assessment was carried out to develop an outline conceptual model and to establish whether or not there are any potentially unacceptable risks arising from potential contamination at the above site in reference to the proposed development with potential impact on sensitive receptors.

The outcome of the assessment would inform whether or no further mitigation measures would be required for the protection of the end-user and other sensitive receptors from the presence of potential contamination.

The project objectives include the following aims:

- To assess the presence, extent and nature of potential risk of pollution to end-users of the site, controlled waters and other potentially sensitive receptors.
- To identify further works, if any, needed to further assess, manage or mitigate any potential risks.
- To provide information relevant for planning approval.

The assessment is required by the City of Westminster under planning regulations.

This report comprises a Phase 1 - Preliminary Risk Assessment to assess the potential for the presence of potential contamination on site and to identify potential receptors.

Planning permission granted by councils for development of Brownfield often have conditions attached which require the following site investigation to be undertaken and submitted to the local authority for approval:

1. Phase 1 - Preliminary Risk Assessment
2. Phase 2 - Intrusive Investigation
3. Phase 3 - Remediation Strategy
4. Phase 4 - Validation Report

This Phase 1 - Preliminary Risk Assessment is to be submitted to planning for approval. It has been drafted to comply with Westminster City Council, October 2022, 'Contaminated Land Guidance for Developers submitting planning applications'.

A geotechnical ground investigation was undertaken at the site by Site Analytical Services Limited in March 2023, Ref: 23/36431.

1.2 Scope of Works

A preliminary risk assessment comprising a site reconnaissance and a desk-based analysis of study acquired site data has been undertaken and is summarised as follows:

1. A review of current activities and conditions at the site based on information from the Client, regulatory data and the results of a site walkover survey.
2. A review of the history of the site and surrounding area from historical maps and available anecdotal information.
3. An assessment of geological, hydrological and hydrogeological information pertaining to the site.
4. The development of a conceptual site model identifying potential sources, pathways, receptors and linkages, a preliminary qualitative risk assessment and identification of unacceptable risks.
5. Recommendations for further works, if necessary.

The site works were performed in accordance with the methods given in BS 5930+A2:2010 and BS EN ISO 22476-2&3:2005. The work was carried out in accordance with the methodologies detailed in the LCRM (Land Contamination: Risk Management).

The recommendations and comments given in this report are based on the information contained from the sources cited and may include information provided by the Client and other parties including anecdotal information. It must be noted that there may be special conditions prevailing at the site which have not been disclosed by the investigation and which have not been taken into account in the report. No liability can be accepted should such conditions alter the recommendations made in this report.

1.3 Details of Research Undertaken

A number of database searches have been undertaken, soliciting information of the current and historical uses of the site and surrounding area in order to complete a qualitative risk assessment associated with the development of the site. These include:

- Environmental Data Search 1:10000
- Environmental Data Search 1:2500
- Site Sensitivity Maps and Data Sheets
- Historical Maps
- Local Council consultation
- Consultation with the Client / Architect / Site representatives
- Google Search

1.4 Report Limitations

This report is prepared for Heriot UK Limited (herein called the 'Client'), for purposes agreed and in accordance with the terms and conditions set out in the Agreement between Site Analytical Services Limited and the client.

This report refers, within the limitations stated, to the condition of the site at the time of the inspections. No warranty is given as to the possibility of future changes in the condition of the site.

The comments given in this report, and the opinions expressed herein, are based upon the readily available information collated for the report and an assessment based upon the current UK guidance, primarily the LCRM (Land Contamination: Risk Management).

This report has been prepared for the sole use of the Client for the purposes described and no extended duty of care to any third party is implied or offered. Third parties using any information contained within this report do so at their own risk.

The accuracy of any map extracts cannot be guaranteed. It is possible that different conditions existed on-site, between and subsequent to the various map surveys appended.

Whilst the report may express an opinion on possible configurations of strata between or beyond exploratory holes discussed or on the possible presence of features based on visual, verbal or published evidence, this is for guidance only and no liability can be accepted for its accuracy.

The conceptual model is based on the information available at the time of conducting this assessment and is an interpretative assessment of the conditions at the site. It should be noted that the redevelopment and/or further investigation of the site may reveal additional information and therefore alter the conceptual model and the conclusion of this report.

There may be other sources of information not included in those listed that hold data relevant to the Phase I Desk Study undertaken at the site that could materially affect the conclusions made in this report.

This report does not include specific investigation for the presence of Japanese Knotweed at the subject site however, if obvious evidence of this is observed during the site walkover, details will be provided in this report. Specialist contractors should be commissioned to make detailed assessments and recommendations if these materials are suspected.

This report is prepared and written for the use stated herein; it should not be used for any other purposes without reference to Site Analytical Services Limited. The report has been prepared in relation to the proposed end-use and should another end-use be intended a further re-assessment may be required.

1.5 Confidentiality, Copyright and Reproduction

This document has been prepared by Site Analytical Services Limited in connection with a contract to supply goods and/or services and is submitted only on the basis of strict confidentiality. The contents must not be disclosed to third parties other than in accordance with the terms of the contract.

Site Analytical Services Limited accepts no responsibility whatsoever to third parties to whom this report, or any part thereof, is made known. Any such party relies upon the report at their own risk.

2.0 SITE DETAILS

2.1 Site Location

The site is located on the corner of Lancaster Gate and Carpenters Terrace and is approximately 80m to the north of Hyde Park. The site is in London at approximate postcode W2 3LG. The site is bound by similar hotel style properties to the north and to the west, with similar properties opposite on the other side of Lancaster Gate and Carpenters Terrace.

The site is irregular in shape and covers an approximate area of 0.06 Hectares with the general area being under the authority of the City of Westminster.

The site is at National Grid Reference: TQ 264 807.

The site location map is presented below in Figure 1:

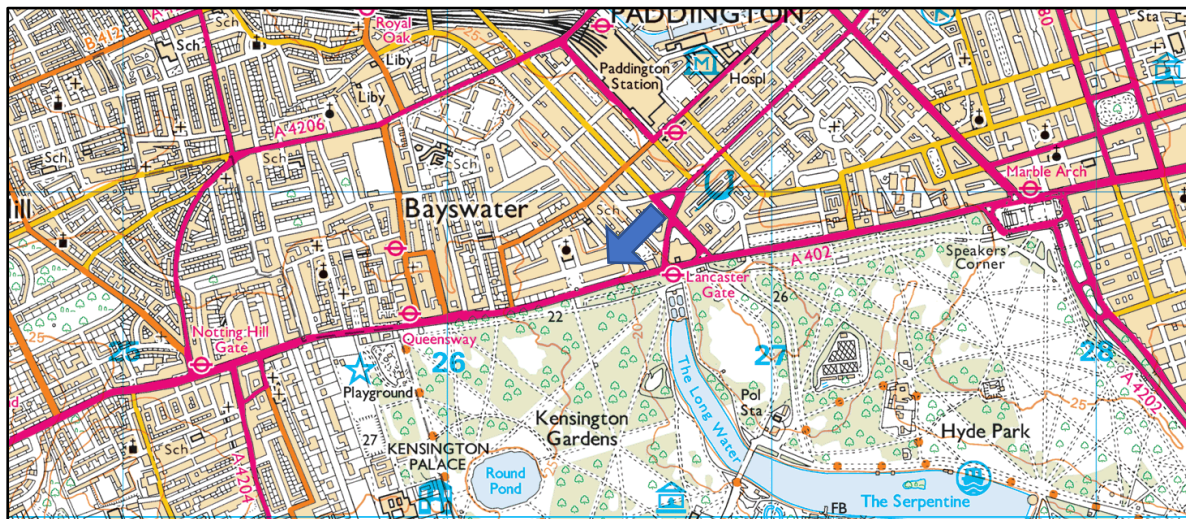
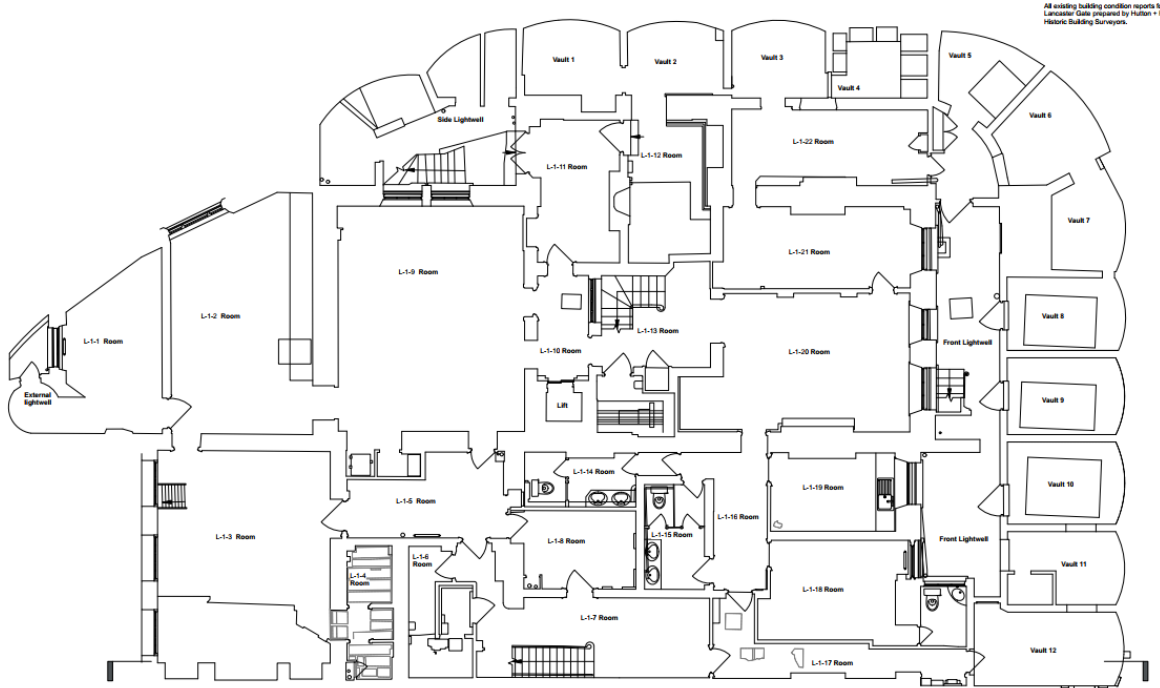


Figure 1 - Site Location Map

2.2 Current Use of the Site and Surrounding Land Uses

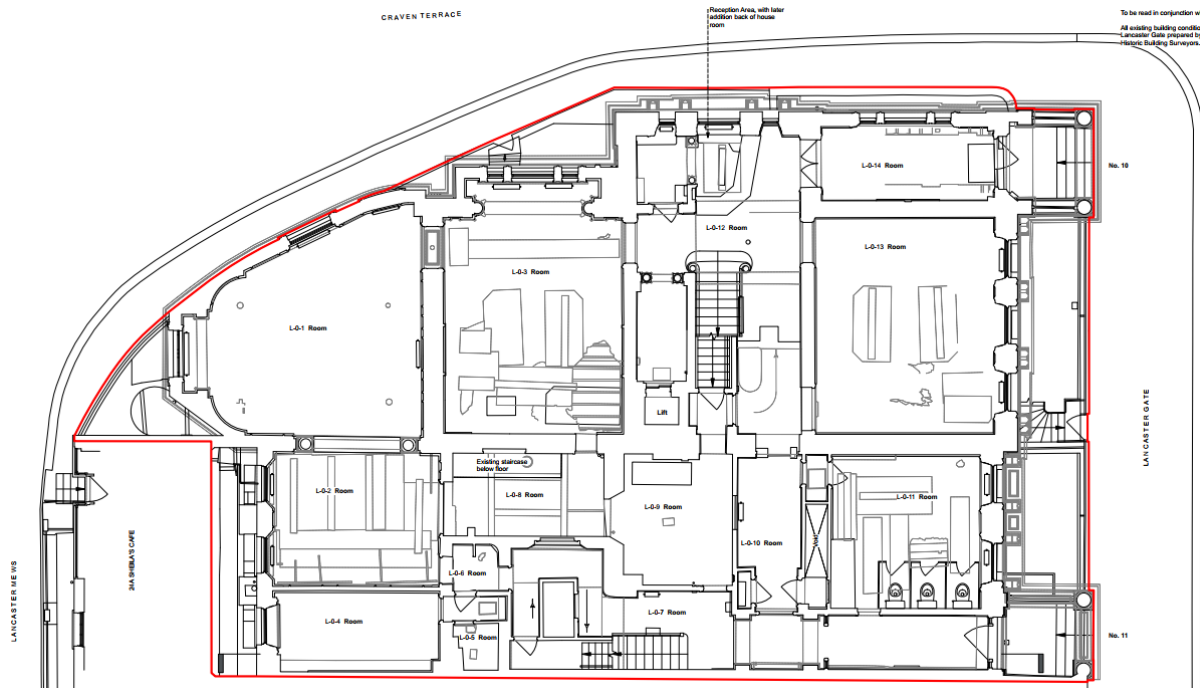
The site consists of an end of terrace seven storey property, including a lower ground floor level / basement.

Existing site plans are presented below in Figure 2a and 2b:



All existing building condition reports for Lancaster Gate prepared by Hutton + Pe Historic Building Surveys.

Figure 2a - Existing Basement Plan



To be used in conjunction with All existing building condition reports for Lancaster Gate prepared by Hutton + Pe Historic Building Surveys.

Figure 2b - Existing Ground Floor Plan

2.3 Site Walkover

The site was attended on 30th January 2024 for the sake of undertaking a site walkover survey.

<i>Access to the site</i>	Site accessed via pedestrian entrance from Lancaster Gate, there is space for vehicle parking along Lancaster Gate.
<i>Current Use of the Site</i>	The site is currently not in use and is under refurbishment but was originally in use as a hotel.
<i>Structures or Past Structures</i>	The site is currently occupied by a five-storey hotel (with lower ground floor, basement and converted attic space) under refurbishment. No evidence of previous structures was seen.
<i>Ground cover</i>	<ul style="list-style-type: none"> 100% Hardstanding (buildings, pavement, tarmac).
<i>Made Ground</i>	Made Ground can be anticipated across the site due associated with the developed nature of the site. However there is no evidence of significant made ground being present.
<i>On-Site Vegetation</i>	No visible vegetation on-site.
<i>Invasive Species</i>	None observed during the site walkover.
<i>Topography</i>	The site appears to be generally flat
<i>Electrical Sub-stations/Electrical Services</i>	None observed during the site walkover.
<i>Fuel and/or Chemical Storage (Tanks/Drums)</i>	None observed during the site walkover.
<i>Asbestos Containing Material (ACM)</i>	None observed during the site walkover.
<i>Other Potential Contamination Sources</i>	There are construction materials and some waste within the site. These are not considered to be significant potential sources of contamination.
<i>Visual or Olfactory Signs of Contamination</i>	None observed during the site walkover.
<i>Off Site Potential Contaminant Sources</i>	None observed during the site walkover.
<i>Signs of Structural Instability</i>	None observed during the site walkover.

<i>Drainage/Services or Past Services/Buried Services</i>	None observed on site, however there is drainage along Lancaster Gate and Carpenter Terrace. This is assumed to be connected to mains water, gas, electric, drainage and telecommunications services.
<i>Standing Water</i>	None observed during the site walkover.
<i>Water Courses</i>	There were no obvious water courses on-site or adjacent to the site.
<i>General Comments</i>	From the walkover, the site appears to be a hotel that is under refurbishment and is currently not in use. There are no obvious sources of contamination, however the site contains some waste due to the nature of the current refurbishment.

2.4 Details of Intended Future Uses of the Site

At the time of reporting (February 2023), it is proposed to undertake refurbishment of the hotel building together with internal alterations and reconfiguration of the structure.

The proposed site plans (basement and ground floor) are presented below in Figures 3a and 3b:

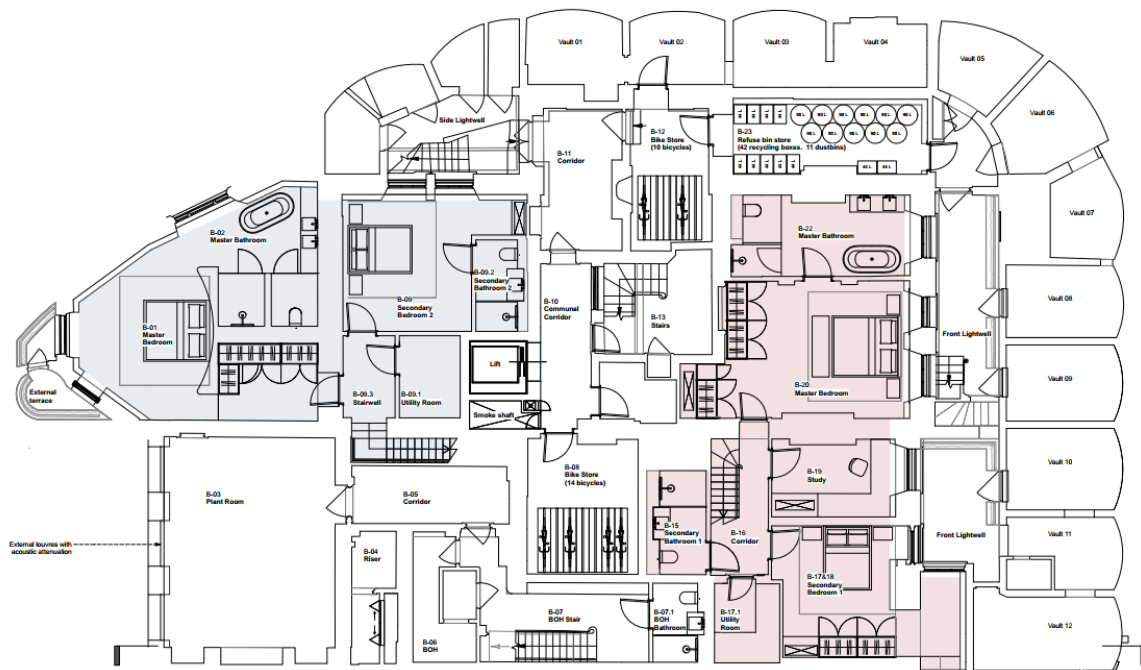


Figure 3a - Proposed Basement Plan

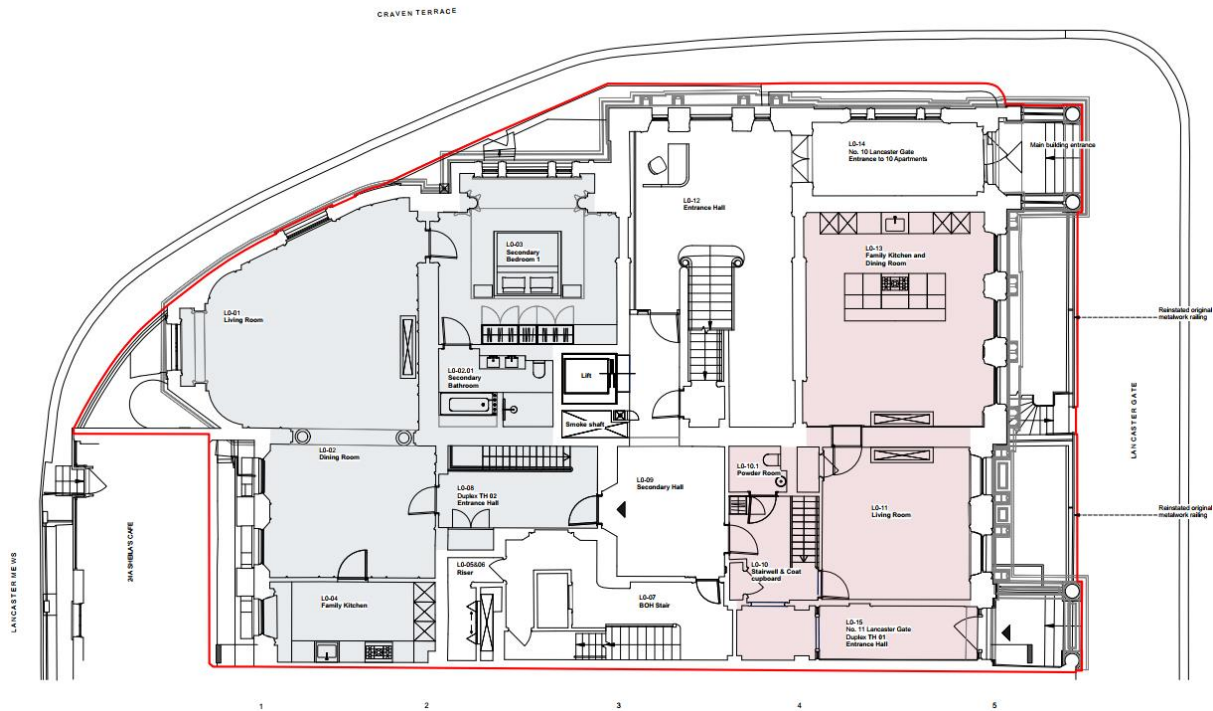


Figure 3b - Proposed Ground Floor Plan

2.5 References of Planning Applications

There is a relevant planning application for the site registered on the City of Westminster planning portal:

<i>Reference</i>	23/04045/LBC
<i>Alternative Reference</i>	PP-12163569
<i>Application Received</i>	Thu 15 Jun 2023
<i>Application Validated</i>	Thu 15 Jun 2023
<i>Address</i>	10 & 11 Lancaster Gate London W2 3LH
<i>Proposal</i>	Conversion of the property from hotel to residential use (Class C3) with associated internal alterations to create 11 new units and external alterations comprising reconfiguration and recladding of the rear extension and restoration of the existing building. (Linked to 23/04044/FULL)
<i>Status</i>	Pending
<i>Appeal Status</i>	Unknown
<i>Appeal Decision</i>	Not Available

3.0 ENVIRONMENTAL SETTING

3.1 Anticipated Geology

The Geological Survey of Great Britain (England and Wales) covering the area indicates the site to be underlain by the London Clay Formation at depth.

3.1.1 London Clay Formation

The London Clay mainly comprises bioturbated or poorly laminated, blue-grey or grey-brown, slightly calcareous, silty to very silty clay, clayey silt and sometimes silt, with some layers of sandy clay. It commonly contains thin courses of carbonate concretions ('cementstone nodules') and disseminated pyrite. It also includes a few thin beds of shells and fine sand partings or pockets of sand, which commonly increase towards the base and towards the top of the formation. At the base, and at some other levels, thin beds of black rounded flint gravel occur in places. Glauconite is present in some of the sands and in some clay beds, and white mica occurs at some levels.

3.1.2 Historical Boreholes

The British Geological Survey maintains an archive of historical exploratory borehole logs throughout the UK. SAS Limited has searched the database and have found a borehole located 31m to the east of the site, off of Lancaster Gate, under the name 'PARK PLAZA HOTEL BAYSWATER 2' and reference number 'TQ28SE1416'. This borehole shows 0.30m of Tarmac, over 2.0m of made ground (soft silty clays with brick and metal traces), over 2.4m of soft brown and grey clays becoming firm, underlain by London clay to the bottom of the borehole (25.0m below ground level).

A geotechnical ground investigation was undertaken at the site by Site Analytical Services Limited in March 2023 ref: 23/36431. This ground investigation identified made ground up to 1.50m in thickness underlain by the London Clay Formation. The logs are included in Appendix C.

The records of the British Geological Survey indicate the following:

Ground Stability Hazard	Risk Assessment
Collapsible Ground	Very Low
Compressible Ground	No Hazard
Ground Dissolution	No Hazard
Landslide	Very Low

Ground Stability Hazard	Risk Assessment
Running Sand	Very Low
Shrinking or Swelling Clay	Moderate
Coal Mining	Not Affected

3.1.3 Natural Ground Gases

Natural strata can present a source of ground gases, such as methane and carbon dioxide. The natural geological strata identified above are not considered to pose a ground gas risk.

The Site is not in a Radon Affected Area (as defined by the Health Protection Agency), as less than 1% of properties are above the action level set by the Health Protection Agency. According to BR211 (by the Building Research Establishment), Radon Protection Measures are not required for new properties in these areas.

The UK Health Security Agency describes Radon as a colourless, odourless radioactive gas. It is formed by the radioactive decay of the small amounts of Uranium that occur naturally in all rocks and soils. Outdoors everywhere and indoors in many areas the Radon levels are low and the risk to health is small.

However, the UK National Radon Action Plan published in 2018 states: 'Radon measurements should be made in regularly occupied basements of properties irrespective of their geographical location. That said, the UK Health Security Agency also state the following conditions on their website in relation to the validity of monitoring:

- The building should be in normal use during the measurement.
- Tests are invalid if:
 - There is building work during the test.
 - The building is empty for more than 2-3 weeks of the test.
 - There is a change in occupier during the test.

In low-risk locations such as London, it should be possible to mitigate the low-level risk through the incorporation of a suitably designed waterproofing system, prepared by an appropriate specialist, as part of the design of the basement. This would be able to protect against Radon gas at such low concentrations. The design of this system should be submitted to the local authority. It will be necessary to provide certification for the system to prove it has been installed correctly.

3.2 Hydrogeology

3.2.1 Groundwater

The Environment Agency Groundwater Protection Policy uses aquifer designations that are consistent with the Water Framework Directive. These designations reflect the importance of aquifers in terms of groundwater as a resource (drinking water supply) and also their role in supporting surface water flows and wetland ecosystems.

The Bedrock Geology underlying the site has been classified as Unproductive Strata; rock layers or drift deposits with low permeability that have negligible significance for water supply or river base flow.

An unproductive strata designation was noted on-site and therefore controlled water is not considered vulnerable to potential contaminants that may be present on-site.

Any works or development, which may have an impact on surface water, aquifer or groundwater quality, must be approved by the Environment Agency prior to implementation.

3.2.2 Water Abstractions

The site is not located within 1km of a source protection zone.

There are 71 water abstraction licences within 1 kilometre of the site. The closest is located 222m to the south-east of the site, at 'Borehole A, Hyde Park, London' under the name 'The Royal Parks Limited'. The source is listed as groundwater. Due to the distance from the site it can be considered at risk.

3.2.3 Hydrology and Drainage

The closest surface water feature is the Italian Gardens, a water feature within Hyde Park, located 195m to the south-east of the site. Due to the distance of the surface water feature from the site, it is considered to be a vulnerable receptor to potential contaminants that may be present on-site.

The site is currently not located within 1 kilometre of areas at risk from extreme flooding from rivers or sea without defences (Zone 2) or areas at risk from rivers or sea without defences (Zone 3).

Modelling of surface water flooding has been undertaken by the Environment Agency and was published on its website in January 2014; an extract from their model is presented within the Envirocheck Site Sensitivity maps. Whilst this map identifies three levels of risk (high, medium and low) it is understood that it is based at least in part on depths of flooding. The modelling shows low risk of flooding across most of the site. Areas of high risk of flooding are located to the east of the site.

3.3 Sensitive Land Use

There are no sensitive land uses within 1 kilometre of the site.

3.4 Summary of Potential Environmental Receptors

Receptor Type	Receptor(s)	Comments
Groundwater Water Abstractions	Unproductive Strata	Due to the presence of an Unproductive Strata beneath the site, the risk is deemed low .
Surface Water	Italian Gardens, 195m SE	Due to the distance from the site, the risk is deemed moderate/low .
Sensitive Land	-	There are no sensitive land uses within 250m of the site.

4.0 INFORMATION ON SITE HISTORY AND LOCAL INDUSTRY

4.1 Present Use and Activities

There are no entries in the contemporary trade directories listed as on-site, there is 22 within 250m of the site, 41 within 500m and 202 within one kilometre of the site. Any directories with a potential to cause contamination within 250m are listed below.

4.1.1 Entries Within 250m

Trade	Distance (m)	Status
Medical Equipment Manufacturers	28m NW	Inactive
Window Film Manufacturers and Dealers	32m NW	Inactive
Dry Cleaners	From 55m N	Closest Inactive
Furniture Manufacturers – Home & Office	52m S	Inactive
Mechanical Engineers	108m E	Active
Car Dealers	From 121m NW	Inactive
Road Haulage Service	197m NW	Active
Garage Services	200m W	Inactive

Note: Only trades likely to impact the underlying soil and/or groundwater and /or activities which are described in R&D Publication CLR8 – Potential Contaminants for the Assessment of Land have been selected. Dates not supplied, multiple entries of similar trades are not listed, and references considered to be office premises only are not listed.

4.1.2 Fuel Station Entries

There are 2 fuel stations recorded within 1 kilometre of the site. The closest is located 430m to the west of the site, at '104, Bayswater Road, Porchester Terrace, Bayswater, London, W2 3HT' and under the name 'Shell'. Its status is listed as 'Open'. Due to the distance from the site, it is not considered a risk.

4.1.3 Hazardous Sites

There are no Control of Major Accident Hazards (COMAH) sites, Explosive Sites, Notification of Installations Handling Hazardous Substances (NIHHS), Planning Hazardous Substance Consents or Planning Hazardous Substance Enforcements within 1 kilometre of the site.

There are 9 local authority pollution prevention and controls found within 1 kilometre of the site. The closest is located 131m to the north-west of the site, under the name 'Capital Dry Cleaners' at '2 Craven Terrace, London, W2 3QD'. Its status is listed as 'Permitted' and the description is listed as 'PG6/46 Dry Cleaning'.

4.2 Landfill Sites and Waste

There are no BGS recorded landfill sites located within 1 kilometre of the site.

There are no recorded historical landfill sites located within 1 kilometre of the site.

There are 24 registered radioactive substances within 1 kilometre of the site. The closest is located 606m to the north-east at 'Imperial College Healthcare NHS Trust'. Due to the nature of the radioactive substance and the distance from the site it is not considered a risk.

There are 5 licenced waste management facilities (location) within 1 kilometre of the site. The closest is located 404m to the south of the site. The address is listed as 'Kensington Gardens Leaf Pen, Kensington Gardens Office, The Magazine Store Yard, Kensington Gardens, London, W2 2UH'. The site category is listed as 'Composting' and the license status is listed as 'Transferred'. Due to the distance from the site, it is not considered a risk.

There are no licenced waste management facilities (landfill boundaries) located within 1 kilometre of the site.

There are no integrated pollution control registered waste sites within 1 kilometre of the site.

There are 5 registered waste transfer sites located within 1 kilometre of the site. The closest is located 633m to the north-east of the site. The address is listed as 'St Mary's Hospital, South Wharf Road, Paddington, London, W2 1NY. The site category is listed as 'Transfer' and the license status is not given. Due to the distance from the site, it is not considered a risk.

There are no Registered Waste Treatment or Disposal sites located within 1 kilometre of the site.

There are no registered landfill sites located within 1 kilometre of the site.

There is a Local Authority Landfill Coverage located on-site. However, there is no evidence to support the existence of a landfill on the site, hence it is not considered to be a risk to the site.

4.3 Land Raising or Land Filling

There is no listed potentially infilled land or raised land within 1km of the site.

4.4 Pollution Incidents and Discharge Consents

There have been 4 pollution incidents to controlled waters within 1 kilometre of the site. The closest was located 536m to the west of the site, at 'Paddington Basin, Paddington', the pollutant was listed as 'Unknown Sewage', and the receiving water is listed as 'Not Given'. The incident was dated '20th November 1998'.

There has been 17 discharge consent to controlled waters within 1 kilometre of the site. The closest is located 240m to the south-west of the site, and the discharge type is 'Trade Discharges – Cooling Water'. The status of this discharge consent is described as 'Varied under EPR 2010'. Due to the distances of the discharge consents from the site, they are not considered to be a risk on-site.

There are no integrated pollution controls within 1 kilometre of the site.

4.5 Historical Maps

The site history was compiled from information available from a Landmark Envirocheck Report consisting of a series of past Ordnance Survey maps (scale 1:1,250 and 1:2,500 which are presented in Appendix B). Information was also sourced from Envirocheck Analysis (online database) containing a series of more recent Ordnance Survey maps and satellite images (scale 1:10,000) and online searches. All relevant findings which are listed in the table below are applicable within a 250m radius of the site.

The earliest map identified dated from the mid eighteenth century and was produced by John Rocque. The site appears to be part of an estate on the northern side of what is now the Bayswater Road. The surrounding land use is predominantly undeveloped although an area that is now Kensington Gardens is clearly present to the south of the site.



Figure 4: John Rocque map from mid eighteenth century

Date	Description of Site Use	Surrounding Site Use
1869	The site is comprised of two properties, likely residential.	The surrounding areas are residential in most directions. Hyde Park is evident to the south of the site.
1896	The site remains essentially unchanged.	The surrounding area remains essentially unchanged.
1916	The site remains essentially unchanged.	The surrounding area remains essentially unchanged.
1955	The site is now labelled as a hotel.	The surrounding area remains essentially unchanged.
1962	The site remains essentially unchanged.	A Garage is evident 173m to the east of the site.
1973	The site remains essentially unchanged.	The Garage has been removed.
1999	The site remains essentially unchanged.	The surrounding area remains essentially unchanged.
2006	The site remains essentially unchanged.	The surrounding area remains essentially unchanged.
2013	The site remains essentially unchanged.	The surrounding area remains essentially unchanged.
Current	The site remains essentially unchanged.	The surrounding area remains essentially unchanged.

4.5.1 Historical Summary of Site

From historical map evidence it would appear that the site was developed since at least the mid eighteenth century when it was part of an estate, then since 1869, with residential properties being on site. This remained until 1955, where the site has now been labelled as a hotel, which remains to the present day. Garages have been present within 250m.

5.0 SITE DRAINAGE AND MAN-MADE POTENTIAL CONTAMINANT PATHWAYS

The site is in use as a hotel and as such drainage may be present under and surrounding the site, which may potentially lead to lateral or vertical migration of potential pollutants on-site.

6.0 CONSULTATION WITH THE LOCAL AUTHORITY, THE ENVIRONMENT AGENCY, ETC.

Information from Local Authority was acquired via online portals and archives.

Consultation with the Environment Agency has not been undertaken; however, the Environment Agency have been cited within the information of the Envirocheck report with reference to groundwater, surface water, authorised processes and licenced waste management issues.

The Canal & River Trust were not consulted regarding navigable rivers and canals and English Nature were not consulted regarding ecological systems; however, their databases have been cited within the information of the Envirocheck report.

There was no additional consultation with other bodies/sources undertaken.

7.0 REVIEW AND SUMMARY OF PREVIOUS REPORTS

A geotechnical ground investigation was undertaken at the site by Site Analytical Services Limited in March 2023 (Ref: 23/36431), which revealed ground conditions that were generally consistent with the geological records and known history of the area and comprised Made Ground up to 1.50m in thickness (Base of trial pits) resting on the London Clay Formation at depth.

8.0 CONCEPTUAL MODEL AND RISK ASSESSMENT

In accordance with current UK guidance on land contamination risk assessment, the following conceptual site model has been generated for the subject site.

The purpose of the conceptual model is to identify:

- All potential source(s) of contamination at and / or within the immediate vicinity of the site.
- Any potentially sensitive receptor(s) which may be at risk from the above source(s).
- Any potential migration and / or exposure pathways which link the source(s) to the receptor(s).

Only if all three of the above elements are present i.e. a source-pathway-receptor, is a potential risk present. Such a relationship is termed a 'contaminant linkage'. The CSM describes in detail any potentially significant contaminant linkages present and justifies the exclusion of any potential contaminant linkages considered to be non-significant.

8.1 Contamination Sources

A review of the current and historical land uses indicated the potential contaminative land uses that may impact the site are similar to the following industries highlighted in DoE industry profiles for potential contaminants of concern. Other potential contamination sources identified from the site walkover are also included.

8.1.1 On-Site Sources

Date	Feature
Present	Although there will be made ground present on site the current properties have been present for over 145 years. No significant source of contamination is considered to be associated with the made ground.

8.1.2 Off-Site Sources

Date	Feature	Distance & Direction from Site	Industrial Profile / Comment
1962 - 1973	Garage	173m E	Due to the distance and age of the Garage, risk to the site is not considered present.
Present	Medical Equipment Manufacturers	28m NW	A review of the business address would indicate that manufacturing at the location either was very small scale or it was sales only. No risk to the site is considered present.
Present	Window Film Manufacturers and Dealers	32m NW	A review of the business address would indicate that manufacturing at the location either was very small scale or it was sales only. No risk to the site is considered present.
Present	Dry Cleaners	From 55m N	Due to the distance, the fact that the business is inactive and the geology of the area, a risk to the site is not considered present.
Present	Furniture Manufacturers – Home & Office	52m S	A review of the business address shows offices or townhouses rather than a manufacturing site. No risk to the site is considered present.

Date	Feature	Distance & Direction from Site	Industrial Profile / Comment
Present	Mechanical Engineers	108m E	A review of the business address shows offices or townhouses rather than a manufacturing site. No risk to the site is considered present.
Present	Car Dealers	From 121m NW	A review of the business address shows a mews property rather than a manufacturing site. No risk to the site is considered present.
Present	Road Haulage Service	197m NW	Due to the distance of the industry from the site, it is not considered to pose considerable risk.
Present	Garage Services	200m W	Due to the distance and the fact that the business is inactive, risk to the site is not considered present.

8.2 Contaminants of Concern

It is considered that this Phase 1 desk study has identified no potential contamination sources and therefore there are no potential contaminants to pose a risk to the site.

8.3 Receptors

The receptors / resources considered to be affected by identified contamination during the assessment included the following:

- **Human Receptors:**
 - Future users
 - Construction workers
 - Off-site neighbouring residents

- **Environmental Receptors:**
 - Site flora / ecosystems
 - Off-site Surface water features

- **Structural Receptors:**
 - Building materials and services
 - Off-site neighbouring properties

8.4 Contaminant Linkages

The following tables illustrate the hypothesised Source - Pathway - Receptor linkages for exposure to possible contaminants associated with industrial activity in the area, the current site conditions and the proposed development.

The Conceptual Site Model summarises all the potential sources/pathways/receptors at this site.

Potential Consequence of Hazard-Receptor Linkage

Severe	Irreparable damage to buildings, structures, or the environment (explosion). A short-term risk to a particular ecosystem, or organism forming part of such ecosystem. Short term (acute) risk to human health likely to result in 'significant harm', as defined in EPA1990, Part IIA. Short term risk of pollution of sensitive water resources (major spillage of contaminants into controlled water).
Medium	A significant change to a particular ecosystem, or organism forming part of such ecosystem (death of species within a nature reserve). Chronic damage to human health (exceedances of GAC values). Pollution of sensitive water resources (Leaching of contaminants into major or minor aquifer).
Mild	Easily repairable effects of damage to buildings or structures (foundation damage). Significant damage to crops. Pollution of non-sensitive water resources.
Negligible	Very slight non-structural damage or cosmetic harm to buildings or structures (discolouration of concrete). Non-permanent health effects to human health.

Likelihood of Hazard-Receptor Linkage

High likelihood	There is a pollution linkage and an event that appears very likely in the short term or inevitable in the long term, or there is evidence at the receptor of harm or pollution.
Likely	There is a pollution linkage, and all the elements are present and in the right place, which means that it is probable that an event will occur. Circumstances are such that an event is not inevitable, but possible in the short term and likely over the long term.
Low likelihood	There is a pollution linkage and circumstances are possible under which an event could occur. However, it is by no means certain that even over a longer period, such event would take place, and is less likely in the shorter term.
Unlikely	There is a pollution linkage, but circumstances are such that it is improbable that an event would occur even in the long term.

8.4.1 Risk Classification Definitions

Risk	Definition
Very High	There is a high probability that severe harm could arise to a designated receptor from an identified hazard, OR, there is evidence that severe harm to a designated receptor is currently happening. This risk, if realised, is likely to result in a substantial liability. Urgent investigation (if not undertaken already) and remediation are likely to be required.
High	Harm is likely to arise to a designated receptor from an identified hazard. Realisation of the risk is likely to present a substantial liability. Urgent investigation (if not undertaken already) is required and remedial works may be necessary in the short term and are likely over the longer term.
Moderate	It is possible that harm could arise to a designated receptor from an identified hazard. However, it is either relatively unlikely that such harm would be severe, or if any harm were to occur it is more likely that the harm would be relatively mild. Investigation (if not already undertaken) is normally required to clarify the risk and to determine the potential liability. Some remedial works may be required in the longer term.
Moderate/Low	It is possible that harm could arise to a designated receptor from an identified hazard, but it is likely that this harm, if realised, would at worst normally be mild.
Low	It is possible that harm could arise to a designated receptor from an identified hazard, but it is likely that this harm, if realised, would at worst normally be mild.
Very Low	There is a low possibility that harm could arise to a receptor. In the event of such harm being realised it is not likely to be severe.

Contaminated Land Risk Assessment Table

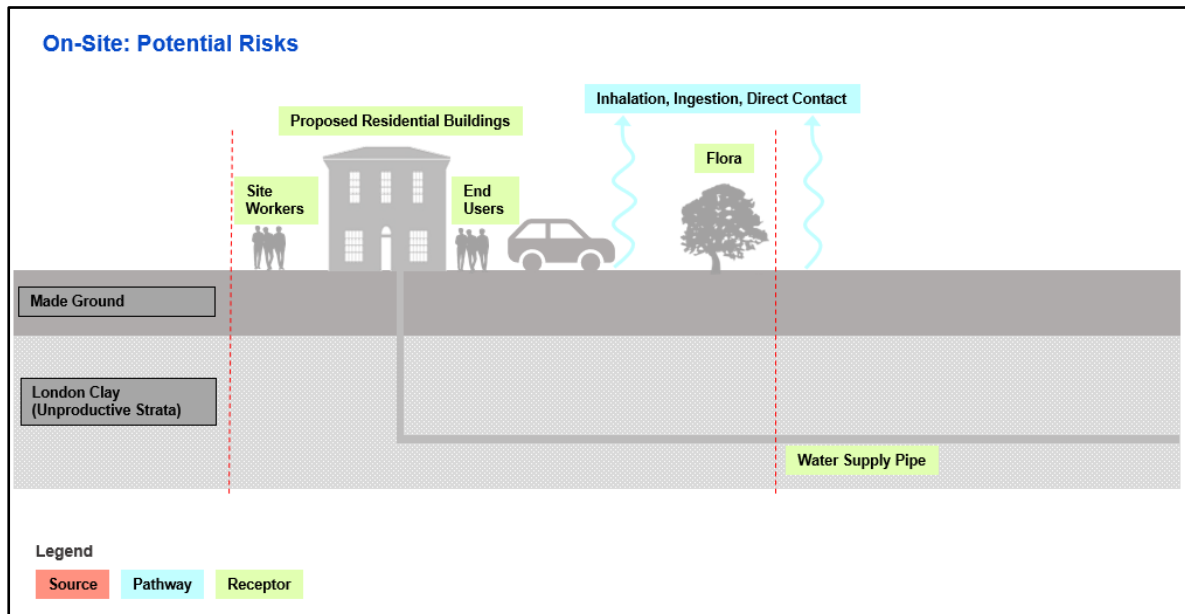
		Consequence			
		Severe	Medium	Mild	Minor
Probability	High Likelihood	<i>Very High Risk</i>	<i>High Risk</i>	<i>Moderate Risk</i>	<i>Moderate/Low Risk</i>
	Likely	<i>High Risk</i>	<i>Moderate Risk</i>	<i>Moderate/Low Risk</i>	<i>Low Risk</i>
	Low Likelihood	<i>Moderate Risk</i>	<i>Moderate/Low Risk</i>	<i>Low Risk</i>	<i>Very Low Risk</i>
	Unlikely	<i>Moderate/Low Risk</i>	<i>Low Risk</i>	<i>Very Low Risk</i>	<i>Very Low Risk</i>

Feature/Source	Pathway	Receptor	Hazard (Potential Consequence)	Likelihood of Contaminant Linkage	Risk Assessment	Justification /Further Action
On-Site: Possible Made Ground	Direct soil and dust ingestion Dermal contact Inhalation of dust, vapours, and ground gases	Construction workers	Mild Acute and chronic toxicity, carcinogenic impact Fire and explosion	<i>Low Likelihood</i>	<i>Low Risk</i>	Significant reconstruction is planned. As such, significant groundwork would be involved in the construction process. Due to the residential history of the site, additional investigation is not required.
	Dermal contact Inhalation of dust, vapours	Future users – open landscaped areas.	Mild Acute and chronic toxicity, carcinogenic impact	<i>Low Likelihood</i>	<i>Low Risk</i>	The proposed development will have areas of soft landscaping. However, due to the residential history of the site, additional investigation is not required.
	Inhalation of dust, vapours	Off-site receptors / neighbouring residents and property	Minor Acute and chronic toxicity, carcinogenic impact	<i>Unlikely</i>	<i>Very Low Risk</i>	No potential sources of contamination identified. No further action required.
	Inhalation of vapours Inhalation of ground gases	Future users – within building footprint	Mild Acute and chronic toxicity, carcinogenic impact Fire and explosion	<i>Unlikely</i>	<i>Very Low Risk</i>	No potential sources of contamination identified. No further action required.
	Surface water run-off	Surface water	Mild Water pollution	<i>Low Likelihood</i>	<i>Low Risk</i>	There is surface water within 250m of the site. However there are no potential sourced of contaminations on site, so no further action is required.

Feature/Source	Pathway	Receptor	Hazard (Potential Consequence)	Likelihood of Contaminant Linkage	Risk Assessment	Justification /Further Action
	Surface water run-off	Unproductive Strata	Medium Water pollution	<i>Unlikely</i>	<i>Low Risk</i>	The site is situated in an area of Unproductive Strata, and due to the lack of potential contaminants on site, there is no further action required.
	Surface water run-off	Built materials and services. Off-site buildings	Medium Degradation	<i>Low Likelihood</i>	<i>Low Risk</i>	It is unlikely that future underground services and structures will come into contact with impacted soil due to the presence of London clay. Additional investigation required.
	Surface water run-off	Environmentally Sensitive Land use	Minor Phytotoxicity	<i>Unlikely</i>	<i>Very Low Risk</i>	There is no significant sensitive land use located within 250m of the site.

Off Site – No potential sources of contamination that could impact the site have been identified, therefore there is No Risk present

9.0 DIAGRAMMATIC CONCEPTUAL SITE MODEL



10.0 CONCLUSIONS AND SUGGESTED NEXT STEPS

The information from the preliminary risk assessment and conceptual site model has identified no potential unacceptable risks relating to sensitive receptors on-site.

It is therefore considered that based on the available information, no further investigation for contamination assessment is warranted, in the context of the proposed development.

However, if during the course of the proposed development work unexpected, suspected contamination, or potential sources of contamination, is encountered then this should be further investigated. This may include sampling and laboratory testing with assessment of the results to determine whether remedial measures are required. Where remediation is required this should be implemented and reported within a validation report. A watching brief should be provided by a suitably experienced company/person in order to ensure that the above is implemented.

11.0 REFERENCES

1. Beckett M.J. and Sims D.L. (1984). "The Development of Contaminated Land", Symposium on Hazardous Waste Disposal and the Re-use of Contaminated Land. Society of Chemical Industry.
2. British Standards Institution, 2011. Investigation of Potentially Contaminated Sites - Code of Practice, BS 10175:2011+A2:2017, BSI, London.
3. British Standards Institution, 2015. Code of Practice for Site Investigations, 5930:2015, BSI, London
4. DEFRA, 2012. Environmental Protection Act 1990: Part 2A. Contaminated Land. Defra Circular 01/2006. London: Department for Environment, Food and Rural Affairs.
5. DEFRA, 2012. Improvements to contaminated land guidance. Outcome of the "Way Forward" exercise on soil guideline values. Defra: Department for Environment, Food and Rural Affairs.
6. DEFRA, 2012. Guidance on the legal definition of contaminated land. London: Department for Environment, Food and Rural Affairs.
7. DEFRA, 2015. Development of Category 4 Screening Levels for assessment of land affected by contamination - SP1010
8. Environment Agency, 2000. Secondary model procedure for the development of appropriate soil sampling strategies for land contamination. R&D Technical Report P5-066/TR. Bristol: Environment Agency.
9. Environment Agency, 2000. Technical aspects of site investigation, Volumes 1 and 2. R&D Technical Report P5-065/TR. Bristol: Environment Agency.
10. Environment Agency, 2002, CLR 8, 'Potential contaminants for the assessment of contaminated land'. DEFRA/EA.
11. Environment Agency (2019). Land Contamination: Risk Management.
12. Environment Agency, 2020. 'Disposal of Waste to Landfill', Environment Agency.
13. Environment Agency, 2009a. Updated technical background to the CLEA model. Science Report SC050021/SR3. Bristol: Environment Agency.
14. Environment Agency, 2009b. Human health toxicological assessment of contaminants in soil. Science Report Final SC050021/SR2. Bristol: Environment.
15. Environment Agency, 2009c. CLEA software version 1.06. Bristol: Environment Agency.
16. Westminster City Council, October 2022, 'Contaminated Land Guidance for Developers submitting planning applications'.

17. Environment Agency, 2009d. CLEA software (version 1.06) handbook. Science Report SC050021/SR4. Bristol: Environment Agency.
18. Environment Agency 2015. Waste Classification: Guidance on the classification and assessment of waste (1st edition 2015)
19. Environment Agency, 2009e. CLR 4, 'Sampling strategies for contaminated land'. Report by The Centre for Research into the Built Environment, the Nottingham Trent University, DoE, 1994.
20. NHBC Standards, Chapter 4.1, "Land Quality - managing ground conditions", Amended 2004.
21. Water Supply (Water Quality) Regulations 2000, Statutory Instrument 2000 No. 3184, Crown Copyright 2000.
22. UK Water Industry Research Limited, 'Guidance for the Selection of Water Supply Pipes to be used in Brownfield Sites', report reference Number 10/WM/03/21, 2010.
22. Water Regulations Advisory Scheme, Information and Guidance Note, October 2002, 'The Selection of Materials for Water Supply Pipes to be Laid in Contaminated Land'.



APPENDIX A

Site Photographs




Photograph 1 – View from Lancaster Gate towards the entrance to the site.




Photograph 2 – View of the rear of the site.




Photograph 3 – View down Carpenters Terrace.



Photograph 4 – Taken of the entrance to the site.



Photograph 5 – Taken of the conditions in the basement area.



Photograph 6 - Taken of the conditions in the basement area.



APPENDIX B

Envirocheck Data

Envirocheck[®] Report:

Datasheet

Order Details:

Order Number:

333396717_1_1

Customer Reference:

24/37933

National Grid Reference:

526520, 180820

Slice:

A

Site Area (Ha):

0.06

Search Buffer (m):

1000

Site Details:

10, Lancaster Gate

LONDON

W2 3LH

Client Details:

Mr A Davidson

Site Analytical Services Ltd

Unit 14 & 15

River Road Business Park

33 River Road

Barking

IG11 0EA

Report Section	Page Number
Summary	-
Agency & Hydrological	1
Waste	46
Hazardous Substances	-
Geological	50
Industrial Land Use	54
Sensitive Land Use	-
Data Currency	84
Data Suppliers	93
Useful Contacts	94

Introduction

The Environment Act 1995 has made site sensitivity a key issue, as the legislation pays as much attention to the pathways by which contamination could spread, and to the vulnerable targets of contamination, as it does the potential sources of contamination. For this reason, Landmark's Site Sensitivity maps and Datasheet(s) place great emphasis on statutory data provided by the Environment Agency/Natural Resources Wales and the Scottish Environment Protection Agency; it also incorporates data from Natural England (and the Scottish and Welsh equivalents) and Local Authorities; and highlights hydrogeological features required by environmental and geotechnical consultants. It does not include any information concerning past uses of land. The datasheet is produced by querying the Landmark database to a distance defined by the client from a site boundary provided by the client. In this datasheet the National Grid References (NGRs) are rounded to the nearest 10m in accordance with Landmark's agreements with a number of Data Suppliers.

Copyright Notice

© Landmark Information Group Limited 2024. The Copyright on the information and data and its format as contained in this Envirocheck® Report ("Report") is the property of Landmark Information Group Limited ("Landmark") and several other Data Providers, including (but not limited to) Ordnance Survey, British Geological Survey, the Environment Agency/Natural Resources Wales and Natural England, and must not be reproduced in whole or in part by photocopying or any other method. The Report is supplied under Landmark's Terms and Conditions accepted by the Customer. A copy of Landmark's Terms and Conditions can be found with the Index Map for this report. Additional copies of the Report may be obtained from Landmark, subject to Landmark's charges in force from time to time. The Copyright, design rights and any other intellectual rights shall remain the exclusive property of Landmark and/or other Data providers, whose Copyright material has been included in this Report. © Environment Agency & United Kingdom Research and Innovation 2024. © Natural Resources Wales & United Kingdom Research and Innovation 2024.

Natural England Copyright Notice

Site of Special Scientific Interest, National Nature Reserve, Ramsar, Special Protection Area, Special Conservation Area, Marine Nature Reserve data (derived from Ordnance Survey 1:10000 raster) is provided by, and used with the permission of, Natural England who retain the copyright and Intellectual Property Rights for the data.

Scottish Natural Heritage Copyright

Contains SNH information licensed under the Open Government Licence v3.0.

Ove Arup Copyright Notice

The Mining Instability data was obtained on licence from Ove Arup & Partners Limited (for further information, contact mining.review@arup.com). No reproduction or further use of such Data is to be made without the prior written consent of Ove Arup & Partners Limited. The supplied Mining Instability data is derived from publicly available records and other third party sources and neither Ove Arup & Partners nor Landmark warrant the accuracy or completeness of such information or data.

Stantec Copyright Notice

The cavity data presented has been extracted from the PBA (now Stantec UK Ltd) enhanced version of the original DEFRA national cavity databases. Stantec UK Ltd retain the copyright & intellectual property rights in the data. Whilst all reasonable efforts are made to check that the information contained in the cavity databases is accurate we do not warrant that the data is complete or error free. The information is based upon our own researches and those collated from a number of external sources and is continually being augmented and updated by Stantec UK Ltd. In no event shall Stantec UK Ltd or Landmark be liable for any loss or damage including, without limitation, indirect or consequential loss or damage arising from the use of this data.

Radon Potential dataset Copyright Notice

Information supplied from a joint dataset compiled by The British Geological Survey and Public Health England.

Natural Resources Wales Copyright Notice

Contains Natural Resources Wales information © Natural Resources Wales and Database Right. All rights Reserved. Contains Ordnance Survey Data. Ordnance Survey Licence number 100019741. Crown Copyright and Database Right. Contains Natural Resources Wales information © Natural Resources Wales and Database Right. All rights Reserved. Some features of this information are based on digital spatial data licensed from the Centre for Ecology & Hydrology © NERC (CEH). Defra, Met Office and DARD Rivers Agency © Crown copyright. © Cranfield University. © James Hutton Institute. Contains OS data © Crown copyright and database right 2024. Land & Property Services © Crown copyright and database right.

Report Version v53.0

Data Type	Page Number	On Site	0 to 250m	251 to 500m	501 to 1000m (*up to 2000m)
Agency & Hydrological					
BGS Groundwater Flooding Susceptibility	pg 1		Yes	Yes	n/a
Contaminated Land Register Entries and Notices					
Discharge Consents	pg 1		2	11	4
Prosecutions Relating to Controlled Waters			n/a	n/a	n/a
Enforcement and Prohibition Notices					
Integrated Pollution Controls					
Integrated Pollution Prevention And Control					
Local Authority Integrated Pollution Prevention And Control					
Local Authority Pollution Prevention and Controls	pg 5		1	1	7
Local Authority Pollution Prevention and Control Enforcements					
Nearest Surface Water Feature	pg 6		Yes		
Pollution Incidents to Controlled Waters	pg 7				4
Prosecutions Relating to Authorised Processes					
Registered Radioactive Substances	pg 7				24
River Quality					
River Quality Biology Sampling Points					
River Quality Chemistry Sampling Points					
Substantiated Pollution Incident Register					
Water Abstractions	pg 11		9	42	20 (*56)
Water Industry Act Referrals					
Groundwater Vulnerability Map	pg 43	Yes	n/a	n/a	n/a
Groundwater Vulnerability - Soluble Rock Risk			n/a	n/a	n/a
Groundwater Vulnerability - Local Information			n/a	n/a	n/a
Bedrock Aquifer Designations	pg 43	Yes	n/a	n/a	n/a
Superficial Aquifer Designations			n/a	n/a	n/a
Source Protection Zones					
Extreme Flooding from Rivers or Sea without Defences				n/a	n/a
Flooding from Rivers or Sea without Defences				n/a	n/a
Areas Benefiting from Flood Defences				n/a	n/a
Flood Water Storage Areas				n/a	n/a
Flood Defences				n/a	n/a
OS Water Network Lines	pg 44		5	1	7

Data Type	Page Number	On Site	0 to 250m	251 to 500m	501 to 1000m (*up to 2000m)
Waste					
BGS Recorded Landfill Sites					
Historical Landfill Sites					
Integrated Pollution Control Registered Waste Sites					
Licensed Waste Management Facilities (Landfill Boundaries)					
Licensed Waste Management Facilities (Locations)	pg 46			1	4
Local Authority Landfill Coverage	pg 47	1	n/a	n/a	n/a
Local Authority Recorded Landfill Sites					
Potentially Infilled Land (Non-Water)					
Potentially Infilled Land (Water)					
Registered Landfill Sites					
Registered Waste Transfer Sites	pg 47				5
Registered Waste Treatment or Disposal Sites					
Hazardous Substances					
Control of Major Accident Hazards Sites (COMAH)					
Explosive Sites					
Notification of Installations Handling Hazardous Substances (NIHHS)					
Planning Hazardous Substance Consents					
Planning Hazardous Substance Enforcements					

Data Type	Page Number	On Site	0 to 250m	251 to 500m	501 to 1000m (*up to 2000m)
Geological					
BGS 1:625,000 Solid Geology	pg 50	Yes	n/a	n/a	n/a
BGS Estimated Soil Chemistry					
BGS Recorded Mineral Sites					
BGS Urban Soil Chemistry	pg 50			Yes	Yes
BGS Urban Soil Chemistry Averages	pg 53	Yes			
CBSCB Compensation District			n/a	n/a	n/a
Coal Mining Affected Areas			n/a	n/a	n/a
Mining Instability			n/a	n/a	n/a
Man-Made Mining Cavities					
Natural Cavities					
Non Coal Mining Areas of Great Britain				n/a	n/a
Potential for Collapsible Ground Stability Hazards	pg 53	Yes		n/a	n/a
Potential for Compressible Ground Stability Hazards	pg 53		Yes	n/a	n/a
Potential for Ground Dissolution Stability Hazards				n/a	n/a
Potential for Landslide Ground Stability Hazards	pg 53	Yes		n/a	n/a
Potential for Running Sand Ground Stability Hazards	pg 53	Yes		n/a	n/a
Potential for Shrinking or Swelling Clay Ground Stability Hazards	pg 53	Yes		n/a	n/a
Radon Potential - Radon Affected Areas			n/a	n/a	n/a
Radon Potential - Radon Protection Measures			n/a	n/a	n/a
Industrial Land Use					
Contemporary Trade Directory Entries	pg 54		22	41	202
Fuel Station Entries	pg 76			1	1
Points of Interest - Commercial Services	pg 76		2	3	27
Points of Interest - Education and Health	pg 79				7
Points of Interest - Manufacturing and Production	pg 79			1	10
Points of Interest - Public Infrastructure	pg 80			8	12
Points of Interest - Recreational and Environmental	pg 82			2	13
Gas Pipelines					
Underground Electrical Cables					

Data Type	Page Number	On Site	0 to 250m	251 to 500m	501 to 1000m (*up to 2000m)
Sensitive Land Use					
Ancient Woodland					
Areas of Adopted Green Belt					
Areas of Unadopted Green Belt					
Areas of Outstanding Natural Beauty					
Environmentally Sensitive Areas					
Forest Parks					
Local Nature Reserves					
Marine Nature Reserves					
National Nature Reserves					
National Parks					
Nitrate Sensitive Areas					
Nitrate Vulnerable Zones					
Ramsar Sites					
Sites of Special Scientific Interest					
Special Areas of Conservation					
Special Protection Areas					
World Heritage Sites					

Map ID	Details	Quadrant Reference (Compass Direction)	Estimated Distance From Site	Contact	NGR
	BGS Groundwater Flooding Susceptibility Flooding Type: Potential for Groundwater Flooding to Occur at Surface	A13NW (NW)	63	1	526450 180850
	BGS Groundwater Flooding Susceptibility Flooding Type: Potential for Groundwater Flooding to Occur at Surface	A13NE (NE)	105	1	526600 180900
	BGS Groundwater Flooding Susceptibility Flooding Type: Potential for Groundwater Flooding of Property Situated Below Ground Level	A13SW (W)	174	1	526350 180750
	BGS Groundwater Flooding Susceptibility Flooding Type: Potential for Groundwater Flooding of Property Situated Below Ground Level	A13SE (SE)	268	1	526750 180650
	BGS Groundwater Flooding Susceptibility Flooding Type: Potential for Groundwater Flooding of Property Situated Below Ground Level	A13SE (E)	268	1	526800 180818
	BGS Groundwater Flooding Susceptibility Flooding Type: Potential for Groundwater Flooding of Property Situated Below Ground Level	A13SE (SE)	310	1	526800 180650
	BGS Groundwater Flooding Susceptibility Flooding Type: Potential for Groundwater Flooding to Occur at Surface	A13SE (S)	314	1	526600 180500
	BGS Groundwater Flooding Susceptibility Flooding Type: Potential for Groundwater Flooding of Property Situated Below Ground Level	A8NW (S)	352	1	526500 180450
	BGS Groundwater Flooding Susceptibility Flooding Type: Potential for Groundwater Flooding of Property Situated Below Ground Level	A13SE (SE)	371	1	526800 180550
	BGS Groundwater Flooding Susceptibility Flooding Type: Limited Potential for Groundwater Flooding to Occur	A14SW (SE)	422	1	526900 180600
	BGS Groundwater Flooding Susceptibility Flooding Type: Potential for Groundwater Flooding to Occur at Surface	A18SE (N)	436	1	526650 181250
	BGS Groundwater Flooding Susceptibility Flooding Type: Potential for Groundwater Flooding of Property Situated Below Ground Level	A8NE (SE)	478	1	526850 180450
1	Discharge Consents Operator: The Lancasters Management Limited Property Type: DOMESTIC PROPERTY (MULTIPLE) (INCL FARM HOUSES) Location: The Lancasters 75-89 Lancaster Gate . London W2 3nl Authority: Environment Agency, Thames Region Catchment Area: Not Supplied Reference: Npswqd005661 Permit Version: 2 Effective Date: 15th March 2013 Issued Date: 15th March 2013 Revocation Date: Not Supplied Discharge Type: Trade Discharges - Cooling Water Discharge Environment: Land/Soakaway Receiving Water: Gw Via Borehole Status: Varied under EPR 2010 Positional Accuracy: Located by supplier to within 10m	A13SW (SW)	240	2	526311 180676
1	Discharge Consents Operator: The Lancasters Management Limited Property Type: DOMESTIC PROPERTY (MULTIPLE) (INCL FARM HOUSES) Location: The Lancasters 75-89 Lancaster Gate . London W2 3nl Authority: Environment Agency, Thames Region Catchment Area: Not Supplied Reference: Npswqd005661 Permit Version: 1 Effective Date: 16th March 2009 Issued Date: 16th March 2009 Revocation Date: 14th March 2013 Discharge Type: Trade Discharges - Cooling Water Discharge Environment: Land/Soakaway Receiving Water: Gw Via Borehole Status: New Consent (Water Resources Act 1991, Section 88 & Schedule 10 as amended by Environment Act 1995) Positional Accuracy: Located by supplier to within 10m	A13SW (SW)	240	2	526311 180676

Map ID	Details	Quadrant Reference (Compass Direction)	Estimated Distance From Site	Contact	NGR
1	<p>Discharge Consents</p> <p>Operator: The Lancasters Management Limited Property Type: DOMESTIC PROPERTY (MULTIPLE) (INCL FARM HOUSES) Location: The Lancasters 75-89 Lancaster Gate . London W2 3nl Authority: Environment Agency, Thames Region Catchment Area: Not Supplied Reference: Npswqd005661 Permit Version: 2 Effective Date: 15th March 2013 Issued Date: 15th March 2013 Revocation Date: Not Supplied Discharge Type: Trade Discharges - Cooling Water Discharge: Land/Soakaway Environment: Receiving Water: Gw Via Borehole Status: Varied under EPR 2010 Positional Accuracy: Located by supplier to within 10m</p>	A13SW (SW)	252	2	526299 180673
1	<p>Discharge Consents</p> <p>Operator: The Lancasters Management Limited Property Type: DOMESTIC PROPERTY (MULTIPLE) (INCL FARM HOUSES) Location: The Lancasters 75-89 Lancaster Gate . London W2 3nl Authority: Environment Agency, Thames Region Catchment Area: Not Supplied Reference: Npswqd005661 Permit Version: 1 Effective Date: 16th March 2009 Issued Date: 16th March 2009 Revocation Date: 14th March 2013 Discharge Type: Trade Discharges - Cooling Water Discharge: Land/Soakaway Environment: Receiving Water: Gw Via Borehole Status: New Consent (Water Resources Act 1991, Section 88 & Schedule 10 as amended by Environment Act 1995) Positional Accuracy: Located by supplier to within 10m</p>	A13SW (SW)	252	2	526299 180673
2	<p>Discharge Consents</p> <p>Operator: Cshv luk Et Propco Limited Property Type: OFFICES ADMIN + SUPPORT Location: 40 Eastbourne Terrace Paddington London London W2 6lg W2 6lg Authority: Environment Agency, Thames Region Catchment Area: Guc Reference: Canm.1027 Permit Version: 3 Effective Date: 18th December 2012 Issued Date: 18th December 2012 Revocation Date: 10th October 2019 Discharge Type: Trade Discharges - Cooling Water Discharge: Land/Soakaway Environment: Receiving Water: To Groundwater Via Borehole Status: Surrendered under EPR 2010 Positional Accuracy: Located by supplier to within 10m</p>	A18SE (N)	356	2	526541 181190
2	<p>Discharge Consents</p> <p>Operator: Hermes Central London Gp Limited Property Type: OFFICES ADMIN + SUPPORT Location: 40 Eastbourne Terrace Paddington London London W2 6lg W2 6lg Authority: Environment Agency, Thames Region Catchment Area: Guc Reference: Canm.1027 Permit Version: 3 Effective Date: 18th December 2012 Issued Date: 18th December 2012 Revocation Date: Not Supplied Discharge Type: Trade Discharges - Cooling Water Discharge: Land/Soakaway Environment: Receiving Water: To Groundwater Via Borehole Status: Varied under EPR 2010 Positional Accuracy: Located by supplier to within 10m</p>	A18SE (N)	356	2	526541 181190

Map ID	Details	Quadrant Reference (Compass Direction)	Estimated Distance From Site	Contact	NGR
2	<p>Discharge Consents</p> <p>Operator: Land Securities Group Plc Property Type: Business Services Location: Land Securities Properties Limited 40 Eastbourne Terrace London London W2 6lg W2 6lg Authority: Environment Agency, Thames Region Catchment Area: Guc Reference: Canm.1027 Permit Version: 2 Effective Date: 14th November 2006 Issued Date: 14th November 2006 Revocation Date: 14th November 2018 Discharge Type: Trade Effluent Discharge-Site Drainage Discharge: Into Land Environment: Receiving Water: To Groundwater Via Borehole Status: New Consent (Water Resources Act 1991, Section 88 & Schedule 10 as amended by Environment Act 1995) Positional Accuracy: Located by supplier to within 10m</p>	A18SE (N)	356	2	526541 181190
2	<p>Discharge Consents</p> <p>Operator: Britel Fund Trustees Limited Property Type: OFFICES ADMIN + SUPPORT Location: 40 Eastbourne Terrace Paddington London London W2 6lg W2 6lg Authority: Environment Agency, Thames Region Catchment Area: Guc Reference: Canm.1027 Permit Version: 2 Effective Date: 14th November 2006 Issued Date: 14th November 2006 Revocation Date: 17th December 2012 Discharge Type: Trade Discharges - Cooling Water Discharge: Land/Soakaway Environment: Receiving Water: To Groundwater Via Borehole Status: New Consent (Water Resources Act 1991, Section 88 & Schedule 10 as amended by Environment Act 1995) Positional Accuracy: Located by supplier to within 10m</p>	A18SE (N)	356	2	526541 181190
2	<p>Discharge Consents</p> <p>Operator: Land Securities Properties Limited Property Type: OFFICES ADMIN + SUPPORT Location: 40 Eastbourne Terrace Paddington London London W2 6lg W2 6lg Authority: Environment Agency, Thames Region Catchment Area: Guc Reference: Canm.1027 Permit Version: 1 Effective Date: 20th January 2006 Issued Date: 30th January 2006 Revocation Date: 13th November 2006 Discharge Type: Trade Effluent Discharge-Site Drainage Discharge: Land/Soakaway Environment: Receiving Water: To Groundwater Via Borehole Status: New Consent (Water Resources Act 1991, Section 88 & Schedule 10 as amended by Environment Act 1995) Positional Accuracy: Located by supplier to within 10m</p>	A18SE (N)	356	2	526541 181190
2	<p>Discharge Consents</p> <p>Operator: Hermes Central London Gp Limited Property Type: OFFICES ADMIN + SUPPORT Location: 40 Eastbourne Terrace Paddington London London W2 6lg W2 6lg Authority: Environment Agency, Thames Region Catchment Area: Guc Reference: Canm.1027 Permit Version: 3 Effective Date: 18th December 2012 Issued Date: 18th December 2012 Revocation Date: Not Supplied Discharge Type: Trade Discharges - Cooling Water Discharge: Land/Soakaway Environment: Receiving Water: To Groundwater Via Borehole Status: Varied under EPR 2010 Positional Accuracy: Located by supplier to within 10m</p>	A18SE (N)	365	2	526547 181198

Map ID	Details	Quadrant Reference (Compass Direction)	Estimated Distance From Site	Contact	NGR
2	<p>Discharge Consents</p> <p>Operator: Cshv Luk Et Propco Limited Property Type: OFFICES ADMIN + SUPPORT Location: 40 Eastbourne Terrace Paddington London London W2 6lg W2 6lg Authority: Environment Agency, Thames Region Catchment Area: Guc Reference: Canm.1027 Permit Version: 3 Effective Date: 18th December 2012 Issued Date: 18th December 2012 Revocation Date: 10th October 2019 Discharge Type: Trade Discharges - Cooling Water Discharge: Land/Soakaway Environment: Receiving Water: To Groundwater Via Borehole Status: Surrendered under EPR 2010 Positional Accuracy: Located by supplier to within 10m</p>	A18SE (N)	365	2	526547 181198
2	<p>Discharge Consents</p> <p>Operator: Britel Fund Trustees Limited Property Type: OFFICES ADMIN + SUPPORT Location: 40 Eastbourne Terrace Paddington London London W2 6lg W2 6lg Authority: Environment Agency, Thames Region Catchment Area: Guc Reference: Canm.1027 Permit Version: 2 Effective Date: 14th November 2006 Issued Date: 14th November 2006 Revocation Date: 17th December 2012 Discharge Type: Trade Discharges - Cooling Water Discharge: Land/Soakaway Environment: Receiving Water: To Groundwater Via Borehole Status: New Consent (Water Resources Act 1991, Section 88 & Schedule 10 as amended by Environment Act 1995) Positional Accuracy: Located by supplier to within 10m</p>	A18SE (N)	365	2	526547 181198
2	<p>Discharge Consents</p> <p>Operator: Land Securities Properties Limited Property Type: OFFICES ADMIN + SUPPORT Location: 40 Eastbourne Terrace Paddington London London W2 6lg W2 6lg Authority: Environment Agency, Thames Region Catchment Area: Guc Reference: Canm.1027 Permit Version: 1 Effective Date: 20th January 2006 Issued Date: 30th January 2006 Revocation Date: 13th November 2006 Discharge Type: Trade Effluent Discharge-Site Drainage Discharge: Land/Soakaway Environment: Receiving Water: To Groundwater Via Borehole Status: New Consent (Water Resources Act 1991, Section 88 & Schedule 10 as amended by Environment Act 1995) Positional Accuracy: Located by supplier to within 10m</p>	A18SE (N)	365	2	526547 181198
3	<p>Discharge Consents</p> <p>Operator: Derwent Valley London Limited Property Type: SHOP INCL GARDEN CENTRE/RETAIL TRADE(NOT MOTOR VEHICLE) Location: Heat Pump At 55-65 North Wharf Road Paddington . London W2 1la Authority: Environment Agency, Thames Region Catchment Area: Not Supplied Reference: Eprrb3995rp Permit Version: 1 Effective Date: 23rd February 2021 Issued Date: 23rd February 2021 Revocation Date: Not Supplied Discharge Type: Trade Discharges - Cooling Water Discharge: Land/Soakaway Environment: Receiving Water: Groundwater Via Borehole Status: New issued under EPR 2010 Positional Accuracy: Located by supplier to within 10m</p>	A18NE (N)	702	2	526551 181536

Map ID	Details	Quadrant Reference (Compass Direction)	Estimated Distance From Site	Contact	NGR
4	<p>Discharge Consents</p> <p>Operator: Accor Uk Business & Leisure Hotels Limited Property Type: HOLIDAY ACCOM/CAMP SITE/CARAVAN SITE/HOTEL/HOSTEL Location: Novotel London Paddington 3 Kingdom Street Paddington London W2 6bd Authority: Environment Agency, Thames Region Catchment Area: Not Supplied Reference: Npswqd003454 Permit Version: 2 Effective Date: 19th February 2013 Issued Date: 19th February 2013 Revocation Date: Not Supplied Discharge Type: Trade Discharges - Cooling Water Discharge: Land/Soakaway Environment: Receiving Water: Groundwater Status: Varied under EPR 2010 Positional Accuracy: Located by supplier to within 10m</p>	A18NW (N)	822	2	526270 181620
4	<p>Discharge Consents</p> <p>Operator: Accor Uk Business & Leisure Hotels Limited Property Type: HOLIDAY ACCOM/CAMP SITE/CARAVAN SITE/HOTEL/HOSTEL Location: Novotel London Paddington 3 Kingdom Street Paddington London W2 6bd Authority: Environment Agency, Thames Region Catchment Area: Not Supplied Reference: Npswqd003454 Permit Version: 1 Effective Date: 5th November 2008 Issued Date: 5th November 2008 Revocation Date: 18th February 2013 Discharge Type: Trade Discharges - Cooling Water Discharge: Land/Soakaway Environment: Receiving Water: Groundwater Status: New Consent (Water Resources Act 1991, Section 88 & Schedule 10 as amended by Environment Act 1995) Positional Accuracy: Located by supplier to within 10m</p>	A18NW (N)	822	2	526270 181620
5	<p>Discharge Consents</p> <p>Operator: Kpg, Llc Property Type: DOMESTIC PROPERTY (MULTIPLE) (INCL FARM HOUSES) Location: 15 Kensington Palace Gardens . . London W8 4qg Authority: Environment Agency, Thames Region Catchment Area: Not Supplied Reference: Eprdb3399ns Permit Version: 1 Effective Date: 17th January 2014 Issued Date: 17th January 2014 Revocation Date: Not Supplied Discharge Type: Trade Discharges - Cooling Water Discharge: Underground Water Environment: Receiving Water: Groundwaters Via Borehole Status: New issued under EPR 2010 Positional Accuracy: Located by supplier to within 10m</p>	A7NW (SW)	994	2	525741 180180
6	<p>Local Authority Pollution Prevention and Controls</p> <p>Name: Capital Dry Cleaners Location: 2 Craven Terrace, London, W2 3qd Authority: Westminster City Council, Environmental Health Department Permit Reference: 06/40562/EE1EP Dated: 18th September 2007 Process Type: Local Authority Pollution Prevention and Control Description: PG6/46 Dry cleaning Status: Permitted Positional Accuracy: Manually positioned to the address or location</p>	A13NW (NW)	131	3	526426 180931
7	<p>Local Authority Pollution Prevention and Controls</p> <p>Name: Shell Bayswater Filling Station Location: 104-107 Bayswater Road, LONDON, W2 3HJ Authority: Westminster City Council, Environmental Health Department Permit Reference: VR 20 Dated: 1st March 1999 Process Type: Local Authority Air Pollution Control Description: PG1/14 Petrol filling station Status: Authorised Positional Accuracy: Automatically positioned to the address</p>	A12SE (W)	430	3	526109 180664

Map ID	Details	Quadrant Reference (Compass Direction)	Estimated Distance From Site	Contact	NGR
8	<p>Local Authority Pollution Prevention and Controls</p> <p>Name: St Mary's Hospital Location: Praed Street, LONDON, W2 1NY Authority: Westminster City Council, Environmental Health Department Permit Reference: Not Given Dated: 1st July 1992 Process Type: Local Authority Air Pollution Control Description: PG5/1 Clinical waste incineration processes under 1 tonne an hour Status: Authorisation has expired Positional Accuracy: Manually positioned to the address or location</p>	A18SE (NE)	622	3	526802 181387
9	<p>Local Authority Pollution Prevention and Controls</p> <p>Name: Universal Dry Cleaners Location: 134 Queensway, London, W2 6ls Authority: Westminster City Council, Environmental Health Department Permit Reference: 06/48983/EE1EP Dated: 26th September 2007 Process Type: Local Authority Pollution Prevention and Control Description: PG6/46 Dry cleaning Status: Site Closed Positional Accuracy: Manually positioned to the address or location</p>	A12NE (W)	692	3	525856 181058
10	<p>Local Authority Pollution Prevention and Controls</p> <p>Name: 99 Dry Cleaners Location: 27 Porchester Road, London, W2 5dp Authority: Westminster City Council, Environmental Health Department Permit Reference: 06/40586/EE1EP Dated: 17th September 2007 Process Type: Local Authority Pollution Prevention and Control Description: PG6/46 Dry cleaning Status: Permitted Positional Accuracy: Manually positioned to the address or location</p>	A17SW (NW)	846	3	525818 181316
11	<p>Local Authority Pollution Prevention and Controls</p> <p>Name: Galaxy Launderette Location: 67 Moscow Road, London, W2 4js Authority: Westminster City Council, Environmental Health Department Permit Reference: 07/14023/EE1EP Dated: 17th September 2007 Process Type: Local Authority Pollution Prevention and Control Description: PG6/46 Dry cleaning Status: Permitted Positional Accuracy: Manually positioned to the address or location</p>	A12SW (W)	861	3	525648 180811
12	<p>Local Authority Pollution Prevention and Controls</p> <p>Name: Elegant Dry Cleaners Location: 23 Kendal Street, London, W2 2AN Authority: Westminster City Council, Environmental Health Department Permit Reference: 10/24091/EE1EP Dated: 21st April 2010 Process Type: Local Authority Pollution Prevention and Control Description: PG6/46 Dry cleaning Status: Permitted Positional Accuracy: Manually positioned to the address or location</p>	A14NE (E)	868	3	527335 181142
13	<p>Local Authority Pollution Prevention and Controls</p> <p>Name: De Rose Cleaners Location: 40 Westbourne Grove, London, W2 5sh Authority: Westminster City Council, Environmental Health Department Permit Reference: 06/40557/EE1EP Dated: 17th September 2007 Process Type: Local Authority Pollution Prevention and Control Description: PG6/46 Dry cleaning Status: Permitted Positional Accuracy: Manually positioned to the address or location</p>	A17SW (W)	968	3	525608 181182
14	<p>Local Authority Pollution Prevention and Controls</p> <p>Name: Star Service Station Location: 2 Kendal Street, LONDON, W1X Authority: Westminster City Council, Environmental Health Department Permit Reference: Not Given Dated: Not Supplied Process Type: Local Authority Air Pollution Control Description: PG1/14 Petrol filling station Status: Authorised Positional Accuracy: Manually positioned to the road within the address or location</p>	A19SE (NE)	991	3	527438 181217
	<p>Nearest Surface Water Feature</p>	A13SE (SE)	195	-	526694 180697

Map ID	Details	Quadrant Reference (Compass Direction)	Estimated Distance From Site	Contact	NGR
15	<p>Pollution Incidents to Controlled Waters</p> <p>Property Type: Not Given Location: Paddington Basin, PADDINGTON Authority: Environment Agency, Thames Region Pollutant: Unknown Sewage Note: Not Supplied Incident Date: 20th November 1998 Incident Reference: THNE1998041177 Catchment Area: Not Given Receiving Water: Not Given Cause of Incident: Not Given Incident Severity: Category 3 - Minor Incident Positional Accuracy: Located by supplier to within 100m</p>	A12NE (W)	536	2	526000 180995
15	<p>Pollution Incidents to Controlled Waters</p> <p>Property Type: Not Given Location: Half Penny Steps Authority: Environment Agency, Thames Region Pollutant: Miscellaneous - Unknown Note: Confirmed As A Pollution Incident Incident Date: 1st December 1993 Incident Reference: SE930373 Catchment Area: Not Given Receiving Water: Not Given Cause of Incident: Not Given Incident Severity: Category 3 - Minor Incident Positional Accuracy: Located by supplier to within 100m</p>	A12NE (W)	537	2	526000 181000
16	<p>Pollution Incidents to Controlled Waters</p> <p>Property Type: Not Given Location: Hyde Park, WESTMINSTER Authority: Environment Agency, Thames Region Pollutant: Unknown Sewage Note: Not Supplied Incident Date: 2nd September 1998 Incident Reference: THNE1998040330 Catchment Area: Not Given Receiving Water: Not Given Cause of Incident: Not Given Incident Severity: Category 3 - Minor Incident Positional Accuracy: Located by supplier to within 100m</p>	A9NW (SE)	690	2	527000 180300
17	<p>Pollution Incidents to Controlled Waters</p> <p>Property Type: Not Given Location: JACOBS WELL Authority: Environment Agency, Thames Region Pollutant: Oils - Unknown Note: Not Supplied Incident Date: 6th September 1996 Incident Reference: S1960435 Catchment Area: Not Given Receiving Water: Not Given Cause of Incident: Not Given Incident Severity: Category 3 - Minor Incident Positional Accuracy: Unknown</p>	A19SW (NE)	802	2	527000 181475
18	<p>Registered Radioactive Substances</p> <p>Name: Imperial College Healthcare Nhs Trust Location: Praed Street, London, W2 1NY Authority: Environment Agency, Thames Region Permit Reference: CC0205 Dated: 6th August 2008 Process Type: Authorisation under S13 RSA for the disposal of Radioactive waste (was RSA60 S7) Description: Authorisation under RSA Status: Application has been authorised and any conditions apply to the operator Positional Accuracy: Automatically positioned to the address</p>	A18SE (NE)	606	2	526781 181380
18	<p>Registered Radioactive Substances</p> <p>Name: Imperial College Healthcare Nhs Trust Location: St Mary'S Hospital, Qeqm Building And Imperial College, Praed Street, LONDON, W2 1NY Authority: Environment Agency, Thames Region Permit Reference: CC0213 Dated: 28th April 2008 Process Type: Registration under S7 RSA for the keeping and use of Radioactive materials (was RSA60 S1) Description: Registration under the Act of multiple open sources which are also the subject of authorisations Status: Application has been authorised and any conditions apply to the operator Positional Accuracy: Automatically positioned to the address</p>	A18SE (NE)	606	2	526781 181380

Map ID	Details	Quadrant Reference (Compass Direction)	Estimated Distance From Site	Contact	NGR
18	<p>Registered Radioactive Substances</p> <p>Name: St Mary'S Nhs Trust Location: Praed Street, London, W2 1NY Authority: Environment Agency, Thames Region Permit Reference: By7857 Dated: 2nd September 2005 Process Type: Authorisation under S13 RSA for the disposal of Radioactive waste (was RSA60 S7)</p> <p>Description: Substantial variation to authorisation under RSA Status: Authorisation either revoked or cancelled Positional Accuracy: Automatically positioned to the address</p>	A18SE (NE)	606	2	526781 181380
18	<p>Registered Radioactive Substances</p> <p>Name: St Marys Hospital Nhs Trust Location: St Mary's Hospital, Qeqm Building And Imperial College, Praed Street, London, W2 1NY Authority: Environment Agency, Thames Region Permit Reference: By7865 Dated: 2nd September 2005 Process Type: Registration under S7 RSA for the keeping and use of Radioactive materials (was RSA60 S1)</p> <p>Description: Substantial variation to a registration under the Act of an open source which is also the subject of an authorisation Status: Authorisation either revoked or cancelled Positional Accuracy: Manually positioned to the address or location</p>	A18SE (NE)	606	2	526780 181380
18	<p>Registered Radioactive Substances</p> <p>Name: St Mary'S Nhs Trust Location: St Mary's Hospital, QEQM Building And Imperial College, Praed Street, London, W2 1NY Authority: Environment Agency, Thames Region Permit Reference: Bu1164 Dated: 22nd July 2004 Process Type: Authorisation under S13 RSA for the disposal of Radioactive waste (was RSA60 S7)</p> <p>Description: Substantial variation to authorisation under RSA Status: Authorisation superseded by a substantial or non substantial variation Positional Accuracy: Automatically positioned to the address</p>	A18SE (NE)	606	2	526781 181380
18	<p>Registered Radioactive Substances</p> <p>Name: St Mary'S Nhs Trust Location: St Mary's Hospital, QEQM Building And Imperial College, Praed Street, London, W2 1NY Authority: Environment Agency, Thames Region Permit Reference: Bw7546 Dated: 1st December 2003 Process Type: Authorisation under S13 RSA for the disposal of Radioactive waste (was RSA60 S7)</p> <p>Description: Minor variation to authorisation under RSA Status: Authorisation superseded by a substantial or non substantial variation Positional Accuracy: Automatically positioned to the address</p>	A18SE (NE)	606	2	526781 181380
18	<p>Registered Radioactive Substances</p> <p>Name: St Mary'S Nhs Trust Location: St Marys Hospital, QEQM Building And Imperial College, Praed Street, LONDON, W2 1NY Authority: Environment Agency, Thames Region Permit Reference: BH4017 Dated: 9th December 1999 Process Type: Authorisation under S13 RSA for the disposal of Radioactive waste (was RSA60 S7)</p> <p>Description: Authorisation under RSA Status: Authorisation superseded by a substantial or non substantial variation Positional Accuracy: Automatically positioned to the address</p>	A18SE (NE)	606	2	526781 181380
18	<p>Registered Radioactive Substances</p> <p>Name: St Marys Hospital Nhs Trust Location: St Mary's Hospital, QEQM Building And Imperial College, Praed Street, LONDON, W2 1NY Authority: Environment Agency, Thames Region Permit Reference: AP1638 Dated: 19th February 1996 Process Type: Registration under S7 RSA for the keeping and use of Radioactive materials (was RSA60 S1)</p> <p>Description: Substantial variation to a registration under the Act of an open source which is also the subject of an authorisation Status: Authorisation superseded by a substantial or non substantial variation Positional Accuracy: Automatically positioned to the address</p>	A18SE (NE)	606	2	526781 181380

Map ID	Details	Quadrant Reference (Compass Direction)	Estimated Distance From Site	Contact	NGR
18	<p>Registered Radioactive Substances</p> <p>Name: St Marys Hospital Nhs Trust Location: St Marys Hospital, QEQM Building And Imperial College, Praed Street, LONDON, W2 1NY Authority: Environment Agency, Thames Region Permit Reference: AA0825 Dated: 30th September 1991 Process Type: Not Supplied Description: Registration under the Act of an open source which is also the subject of an authorisation Status: Authorisation superseded by a substantial or non substantial variation Positional Accuracy: Automatically positioned to the address</p>	A18SE (NE)	606	2	526781 181380
18	<p>Registered Radioactive Substances</p> <p>Name: Imperial College Of Science, Technology And Medicine Location: St Mary'S Hospital, Praed Street, Paddington, London, W2 1pg Authority: Environment Agency, Head Office Permit Reference: DB3435DM Dated: Not Supplied Process Type: Not Supplied Description: Not Supplied Status: Application has been determined by the EA Positional Accuracy: Automatically positioned to the address</p>	A18SE (NE)	613	2	526826 181364
18	<p>Registered Radioactive Substances</p> <p>Name: Imperial College Healthcare Nhs Trust Location: St Mary'S Hospital, Qeqm Building & Imperial College, Praed Street, London, W2 1ny Authority: Environment Agency, Head Office Permit Reference: SP3990SD Dated: Not Supplied Process Type: Not Supplied Description: Not Supplied Status: Application has been determined by the EA Positional Accuracy: Automatically positioned to the address</p>	A18SE (NE)	613	2	526826 181364
18	<p>Registered Radioactive Substances</p> <p>Name: Imperial College School Of Medicine Location: Saint Mary's Hospital Medical School, Norfolk Place, LONDON, Greater London, W2 1PG Authority: Environment Agency, Thames Region Permit Reference: AZ4735 Dated: 13th November 1997 Process Type: Authorisation under S13 RSA for the disposal of Radioactive waste (was RSA60 S7) Description: Minor variation to authorisation under RSA Status: Authorisation superseded by a substantial or non substantial variation Positional Accuracy: Unknown</p>	A18SE (NE)	630	2	526795 181400
18	<p>Registered Radioactive Substances</p> <p>Name: Imperial College School Of Medicine Location: Saint Mary S Hospital Medical School, Norfolk Place, LONDON, W2 1PG Authority: Environment Agency, Thames Region Permit Reference: AE5357 Dated: 31st March 1991 Process Type: Authorisation under S13 RSA for the disposal of Radioactive waste (was RSA60 S7) Description: Authorisation under RSA Status: Authorisation superseded by a substantial or non substantial variation Positional Accuracy: Manually positioned to the address or location</p>	A18SE (NE)	633	2	526800 181400
18	<p>Registered Radioactive Substances</p> <p>Name: Ludwig Institute For Cancer Research Location: St Mary's Hospital Med School, Norfolk Place, LONDON, Greater London, W2 1PG Authority: Environment Agency, Thames Region Permit Reference: AC0427 Dated: 31st March 1991 Process Type: Authorisation under S13 RSA for the disposal of Radioactive waste (was RSA60 S7) Description: Authorisation under RSA Status: Authorisation superseded by a substantial or non substantial variation Positional Accuracy: Unknown</p>	A18SE (NE)	635	2	526805 181400

Map ID	Details	Quadrant Reference (Compass Direction)	Estimated Distance From Site	Contact	NGR
18	<p>Registered Radioactive Substances</p> <p>Name: Ludwig Institute For Cancer Research Location: Saint Mary S Hospital Med School, Norfolk Place, LONDON, Greater London, W2 1PG Authority: Environment Agency, Thames Region Permit Reference: AX5234 Dated: 22nd May 1998 Process Type: Registration under S7 RSA for the keeping and use of Radioactive materials (was RSA60 S1) Description: Registration under the Act of an open source which is also the subject of an authorisation Status: Authorisation either revoked or cancelled Positional Accuracy: Unknown</p>	A18SE (NE)	637	2	526800 181405
18	<p>Registered Radioactive Substances</p> <p>Name: Imperial College London Location: Norfolk Place, Praed Street, Paddington, LONDON, Greater London, W2 1PG Authority: Environment Agency, Thames Region Permit Reference: AE5373 Dated: 31st March 1991 Process Type: Registration under S7 RSA for the keeping and use of Radioactive materials (was RSA60 S1) Description: Registration under the Act of an open source which is also the subject of an authorisation Status: Authorisation superseded by a substantial or non substantial variation Positional Accuracy: Manually positioned to the address or location</p>	A18SE (NE)	639	2	526805 181405
19	<p>Registered Radioactive Substances</p> <p>Name: Imperial College School Of Medicine Location: Norfolk Place, London, W2 1PG Authority: Environment Agency, Thames Region Permit Reference: Bz3130 Dated: 2nd December 2005 Process Type: Authorisation under S13 RSA for the disposal of Radioactive waste (was RSA60 S7) Description: Substantial variation to authorisation under RSA Status: Application has been authorised and any conditions apply to the operator Positional Accuracy: Automatically positioned to the address</p>	A18SE (NE)	700	2	526851 181450
19	<p>Registered Radioactive Substances</p> <p>Name: Imperial College London Location: Norfolk Place, London, W2 1PG Authority: Environment Agency, Thames Region Permit Reference: Bz3148 Dated: 2nd December 2005 Process Type: Registration under S7 RSA for the keeping and use of Radioactive materials (was RSA60 S1) Description: Substantial variation to a registration under the Act of an open source which is also the subject of an authorisation Status: Application has been authorised and any conditions apply to the operator Positional Accuracy: Automatically positioned to the address</p>	A18SE (NE)	700	2	526851 181450
19	<p>Registered Radioactive Substances</p> <p>Name: Ludwig Institute For Cancer Research Location: Norfolk Place, London, W2 1PG Authority: Environment Agency, Thames Region Permit Reference: Bw6914 Dated: 1st December 2003 Process Type: Authorisation under S13 RSA for the disposal of Radioactive waste (was RSA60 S7) Description: Minor variation to authorisation under RSA Status: Authorisation either revoked or cancelled Positional Accuracy: Automatically positioned to the address</p>	A18SE (NE)	700	2	526851 181450
19	<p>Registered Radioactive Substances</p> <p>Name: Imperial College School Of Medicine Location: Norfolk Place, London, W2 1PG Authority: Environment Agency, Thames Region Permit Reference: Bu6247 Dated: 25th November 2003 Process Type: Authorisation under S13 RSA for the disposal of Radioactive waste (was RSA60 S7) Description: Substantial variation to authorisation under RSA Status: Authorisation superseded by a substantial or non substantial variation Positional Accuracy: Automatically positioned to the address</p>	A18SE (NE)	700	2	526851 181450

Map ID	Details	Quadrant Reference (Compass Direction)	Estimated Distance From Site	Contact	NGR
19	<p>Registered Radioactive Substances</p> <p>Name: Imperial College London Location: Norfolk Place, London, W2 1PG Authority: Environment Agency, Thames Region Permit Reference: Bu6298 Dated: 25th November 2003 Process Type: Registration under S7 RSA for the keeping and use of Radioactive materials (was RSA60 S1) Description: Minor variation to a registration under the Act of an open source which is also the subject of an authorisation Status: Authorisation superseded by a substantial or non substantial variation Positional Accuracy: Automatically positioned to the address</p>	A18SE (NE)	700	2	526851 181450
19	<p>Registered Radioactive Substances</p> <p>Name: Imperial College School Of Medicine Location: Saint Mary S Hospital Medical School, Norfolk Place, LONDON, W2 1PG Authority: Environment Agency, Thames Region Permit Reference: AY3431 Dated: 2nd May 1997 Process Type: Authorisation under S13 RSA for the disposal of Radioactive waste (was RSA60 S7) Description: Minor variation to authorisation under RSA Status: Authorisation superseded by a substantial or non substantial variation Positional Accuracy: Automatically positioned to the address</p>	A18SE (NE)	700	2	526851 181450
19	<p>Registered Radioactive Substances</p> <p>Name: Imperial College School Of Medicine Location: Saint Mary S Hospital Medical School, Norfolk Place, LONDON, W2 1PG Authority: Environment Agency, Thames Region Permit Reference: AT7405 Dated: 8th February 1996 Process Type: Authorisation under S13 RSA for the disposal of Radioactive waste (was RSA60 S7) Description: Substantial variation to authorisation under RSA Status: Authorisation superseded by a substantial or non substantial variation Positional Accuracy: Automatically positioned to the address</p>	A18SE (NE)	700	2	526851 181450
19	<p>Registered Radioactive Substances</p> <p>Name: Imperial College School Of Medicine Location: Saint Mary S Hospital Medical School, Norfolk Place, LONDON, W2 1PG Authority: Environment Agency, Thames Region Permit Reference: AG6184 Dated: 21st July 1993 Process Type: Authorisation under S13 RSA for the disposal of Radioactive waste (was RSA60 S7) Description: Substantial variation to authorisation under RSA Status: Authorisation superseded by a substantial or non substantial variation Positional Accuracy: Automatically positioned to the address</p>	A18SE (NE)	700	2	526851 181450
20	<p>Water Abstractions</p> <p>Operator: The Royal Parks Limited Licence Number: Th/039/0039/140 Permit Version: 1 Location: Borehole A, Hyde Park, London Authority: Environment Agency, Thames Region Abstraction: Crown And Government: Lake & Pond Throughflow Abstraction Type: Water may be abstracted from a single point Source: Groundwater Daily Rate (m3): Not Supplied Yearly Rate (m3): Not Supplied Details: Not Supplied Authorised Start: 01 April Authorised End: 31 March Permit Start Date: 18th October 2022 Permit End Date: Not Supplied Positional Accuracy: Located by supplier to within 10m</p>	A13SE (SE)	222	2	526729 180704

Map ID	Details	Quadrant Reference (Compass Direction)	Estimated Distance From Site	Contact	NGR
20	<p>Water Abstractions</p> <p>Operator: The Royal Parks Limited Licence Number: Th/039/0039/140 Permit Version: 1 Location: Borehole A, Hyde Park, London Authority: Environment Agency, Thames Region Abstraction: Crown And Government: General Use Relating To Secondary Category (High Loss)</p> <p>Abstraction Type: Water may be abstracted from a single point Source: Groundwater Daily Rate (m3): Not Supplied Yearly Rate (m3): Not Supplied Details: Not Supplied Authorised Start: 01 April Authorised End: 31 March Permit Start Date: 18th October 2022 Permit End Date: Not Supplied Positional Accuracy: Located by supplier to within 10m</p>	A13SE (SE)	222	2	526729 180704
20	<p>Water Abstractions</p> <p>Operator: The Royal Parks Limited Licence Number: Th/039/0039/140 Permit Version: 1 Location: Borehole A, Hyde Park, London Authority: Environment Agency, Thames Region Abstraction: Crown And Government: Drinking, Cooking, Sanitary, Washing, (Small Garden) - Commercial/Industrial/Public Services</p> <p>Abstraction Type: Water may be abstracted from a single point Source: Groundwater Daily Rate (m3): Not Supplied Yearly Rate (m3): Not Supplied Details: Not Supplied Authorised Start: 01 April Authorised End: 31 March Permit Start Date: 18th October 2022 Permit End Date: Not Supplied Positional Accuracy: Located by supplier to within 10m</p>	A13SE (SE)	222	2	526729 180704
20	<p>Water Abstractions</p> <p>Operator: The Royal Parks Limited Licence Number: Th/039/0039/140 Permit Version: 1 Location: Borehole A, Hyde Park, London Authority: Environment Agency, Thames Region Abstraction: Crown And Government: Dust Suppression</p> <p>Abstraction Type: Water may be abstracted from a single point Source: Groundwater Daily Rate (m3): Not Supplied Yearly Rate (m3): Not Supplied Details: Not Supplied Authorised Start: 01 April Authorised End: 31 March Permit Start Date: 18th October 2022 Permit End Date: Not Supplied Positional Accuracy: Located by supplier to within 10m</p>	A13SE (SE)	222	2	526729 180704
20	<p>Water Abstractions</p> <p>Operator: The Royal Parks Limited Licence Number: Th/039/0039/140 Permit Version: 1 Location: Borehole A, Hyde Park, London Authority: Environment Agency, Thames Region Abstraction: Crown And Government: General Washing/Process Washing</p> <p>Abstraction Type: Water may be abstracted from a single point Source: Groundwater Daily Rate (m3): Not Supplied Yearly Rate (m3): Not Supplied Details: Not Supplied Authorised Start: 01 April Authorised End: 31 March Permit Start Date: 18th October 2022 Permit End Date: Not Supplied Positional Accuracy: Located by supplier to within 10m</p>	A13SE (SE)	222	2	526729 180704

Map ID	Details	Quadrant Reference (Compass Direction)	Estimated Distance From Site	Contact	NGR
20	<p>Water Abstractions</p> <p>Operator: The Royal Parks Limited Licence Number: Th/039/0039/140 Permit Version: 1 Location: Borehole A, Hyde Park, London Authority: Environment Agency, Thames Region Abstraction: Crown and Government: Spray Irrigation - Direct Abstraction Type: Water may be abstracted from a single point Source: Groundwater Daily Rate (m3): Not Supplied Yearly Rate (m3): Not Supplied Details: Not Supplied Authorised Start: 01 April Authorised End: 31 March Permit Start Date: 18th October 2022 Permit End Date: Not Supplied Positional Accuracy: Located by supplier to within 10m</p>	A13SE (SE)	222	2	526729 180704
20	<p>Water Abstractions</p> <p>Operator: The Royal Parks Limited Licence Number: Th/039/0039/140 Permit Version: 1 Location: Borehole A, Hyde Park, London Authority: Environment Agency, Thames Region Abstraction: Crown And Government: Horticultural Watering Abstraction Type: Water may be abstracted from a single point Source: Groundwater Daily Rate (m3): Not Supplied Yearly Rate (m3): Not Supplied Details: Not Supplied Authorised Start: 01 April Authorised End: 31 March Permit Start Date: 18th October 2022 Permit End Date: Not Supplied Positional Accuracy: Located by supplier to within 10m</p>	A13SE (SE)	222	2	526729 180704
20	<p>Water Abstractions</p> <p>Operator: Royal Parks Agency Licence Number: 28/39/39/0203c Permit Version: 1 Location: Italian Fountains, Kensington Gardens- Borehole A Authority: Environment Agency, Thames Region Abstraction: Crown and Government: Horticultural Watering Abstraction Type: Water may be abstracted from a single point Source: Groundwater Daily Rate (m3): Not Supplied Yearly Rate (m3): Not Supplied Details: Italian Fountains, Kensington Gardens. Authorised Start: 01 April Authorised End: 31 October Permit Start Date: 13th February 2003 Permit End Date: Not Supplied Positional Accuracy: Located by supplier to within 10m</p>	A13SE (SE)	225	2	526730 180700
20	<p>Water Abstractions</p> <p>Operator: Royal Parks Agency Licence Number: 28/39/39/0203c Permit Version: 1 Location: Italian Fountains, Kensington Gardens- Borehole A Authority: Environment Agency, Thames Region Abstraction: Crown and Government: Make-Up or Top Up Water Abstraction Type: Water may be abstracted from a single point Source: Groundwater Daily Rate (m3): Not Supplied Yearly Rate (m3): Not Supplied Details: Italian Fountains, Kensington Gardens. Authorised Start: 01 January Authorised End: 31 December Permit Start Date: 13th February 2003 Permit End Date: Not Supplied Positional Accuracy: Located by supplier to within 10m</p>	A13SE (SE)	225	2	526730 180700

Map ID	Details	Quadrant Reference (Compass Direction)	Estimated Distance From Site	Contact	NGR
21	<p>Water Abstractions</p> <p>Operator: The Lancasters Management Limited Licence Number: Th/039/0039/079/R01 Permit Version: 1 Location: Lancaster Gate - Abstraction Borehole 3 Authority: Environment Agency, Thames Region Abstraction: Hotels, Public Houses and Conference centres: Heat Pump Abstraction Type: Water may be abstracted from a single point Source: Groundwater Daily Rate (m3): Not Supplied Yearly Rate (m3): Not Supplied Details: Not Supplied Authorised Start: 01 April Authorised End: 31 March Permit Start Date: 1st April 2019 Permit End Date: Not Supplied Positional Accuracy: Located by supplier to within 10m</p>	A13SW (SW)	325	2	526226 180656
21	<p>Water Abstractions</p> <p>Operator: The Lancasters Management Limited Licence Number: Th/039/0039/079 Permit Version: 2 Location: Lancaster Gate - Abstraction Borehole 3 Authority: Environment Agency, Thames Region Abstraction: Hotels, Public Houses and Conference centres: Heat Pump Abstraction Type: Water may be abstracted from a single point Source: Groundwater Daily Rate (m3): Not Supplied Yearly Rate (m3): Not Supplied Details: Not Supplied Authorised Start: 01 April Authorised End: 31 March Permit Start Date: 6th July 2016 Permit End Date: Not Supplied Positional Accuracy: Located by supplier to within 10m</p>	A13SW (SW)	325	2	526226 180656
21	<p>Water Abstractions</p> <p>Operator: The Lancasters Management Limited Licence Number: Th/039/0039/079 Permit Version: 1 Location: Lancaster Gate - Abstraction Borehole 3 Authority: Environment Agency, Thames Region Abstraction: Hotels, Public Houses and Conference centres: Heat Pump Abstraction Type: Water may be abstracted from a single point Source: Groundwater Daily Rate (m3): Not Supplied Yearly Rate (m3): Not Supplied Details: Not Supplied Authorised Start: 01 April Authorised End: 31 March Permit Start Date: 6th August 2013 Permit End Date: Not Supplied Positional Accuracy: Located by supplier to within 10m</p>	A13SW (SW)	325	2	526226 180656
21	<p>Water Abstractions</p> <p>Operator: Lancaster Gate (Hyde Park) Ltd Licence Number: Th/039/0039/002 Permit Version: 3 Location: Lancaster Gate - Abstraction Borehole 3 Authority: Environment Agency, Thames Region Abstraction: Hotels, Public Houses and Conference centres: Heat Pump Abstraction Type: Water may be abstracted from a single point Source: Groundwater Daily Rate (m3): Not Supplied Yearly Rate (m3): Not Supplied Details: Not Supplied Authorised Start: 01 April Authorised End: 31 March Permit Start Date: 20th January 2012 Permit End Date: Not Supplied Positional Accuracy: Located by supplier to within 10m</p>	A13SW (SW)	325	2	526226 180656

Map ID	Details	Quadrant Reference (Compass Direction)	Estimated Distance From Site	Contact	NGR
21	<p>Water Abstractions</p> <p>Operator: Lancaster Gate (Hyde Park) Ltd Licence Number: Th/039/0039/002 Permit Version: 2 Location: Lancaster Gate - Abstraction Borehole 3 Authority: Environment Agency, Thames Region Abstraction: Hotels, Public Houses and Conference centres: Non-Evaporative Cooling Abstraction Type: Water may be abstracted from a single point Source: Groundwater Daily Rate (m3): Not Supplied Yearly Rate (m3): Not Supplied Details: Not Supplied Authorised Start: 01 April Authorised End: 31 October Permit Start Date: 30th June 2009 Permit End Date: Not Supplied Positional Accuracy: Located by supplier to within 10m</p>	A13SW (SW)	325	2	526226 180656
21	<p>Water Abstractions</p> <p>Operator: Lancaster Gate (Hyde Park) Ltd Licence Number: Th/039/0039/002 Permit Version: 1 Location: Lancaster Gate - Abstraction Borehole 3 Authority: Environment Agency, Thames Region Abstraction: Hotels, Public Houses and Conference centres: Non-Evaporative Cooling Abstraction Type: Water may be abstracted from a single point Source: Groundwater Daily Rate (m3): Not Supplied Yearly Rate (m3): Not Supplied Details: Not Supplied Authorised Start: 01 April Authorised End: 31 October Permit Start Date: 9th April 2009 Permit End Date: Not Supplied Positional Accuracy: Located by supplier to within 10m</p>	A13SW (SW)	325	2	526226 180656
21	<p>Water Abstractions</p> <p>Operator: The Lancasters Management Limited Licence Number: Th/039/0039/079/R01 Permit Version: 1 Location: Lancaster Gate - Abstraction Borehole 4 Authority: Environment Agency, Thames Region Abstraction: Hotels, Public Houses and Conference centres: Heat Pump Abstraction Type: Water may be abstracted from a single point Source: Groundwater Daily Rate (m3): Not Supplied Yearly Rate (m3): Not Supplied Details: Not Supplied Authorised Start: 01 April Authorised End: 31 March Permit Start Date: 1st April 2019 Permit End Date: Not Supplied Positional Accuracy: Located by supplier to within 10m</p>	A13SW (SW)	334	2	526216 180654
21	<p>Water Abstractions</p> <p>Operator: The Lancasters Management Limited Licence Number: Th/039/0039/079 Permit Version: 2 Location: Lancaster Gate - Abstraction Borehole 4 Authority: Environment Agency, Thames Region Abstraction: Hotels, Public Houses and Conference centres: Heat Pump Abstraction Type: Water may be abstracted from a single point Source: Groundwater Daily Rate (m3): Not Supplied Yearly Rate (m3): Not Supplied Details: Not Supplied Authorised Start: 01 April Authorised End: 31 March Permit Start Date: 6th July 2016 Permit End Date: Not Supplied Positional Accuracy: Located by supplier to within 10m</p>	A13SW (SW)	334	2	526216 180654

Map ID	Details	Quadrant Reference (Compass Direction)	Estimated Distance From Site	Contact	NGR
21	<p>Water Abstractions</p> <p>Operator: The Lancasters Management Limited Licence Number: Th/039/0039/079 Permit Version: 1 Location: Lancaster Gate - Abstraction Borehole 4 Authority: Environment Agency, Thames Region Abstraction: Hotels, Public Houses and Conference centres: Heat Pump Abstraction Type: Water may be abstracted from a single point Source: Groundwater Daily Rate (m3): Not Supplied Yearly Rate (m3): Not Supplied Details: Not Supplied Authorised Start: 01 April Authorised End: 31 March Permit Start Date: 6th August 2013 Permit End Date: Not Supplied Positional Accuracy: Located by supplier to within 10m</p>	A13SW (SW)	334	2	526216 180654
21	<p>Water Abstractions</p> <p>Operator: Lancaster Gate (Hyde Park) Ltd Licence Number: Th/039/0039/002 Permit Version: 3 Location: Lancaster Gate - Abstraction Borehole 4 Authority: Environment Agency, Thames Region Abstraction: Hotels, Public Houses and Conference centres: Heat Pump Abstraction Type: Water may be abstracted from a single point Source: Groundwater Daily Rate (m3): Not Supplied Yearly Rate (m3): Not Supplied Details: Not Supplied Authorised Start: 01 April Authorised End: 31 March Permit Start Date: 20th January 2012 Permit End Date: Not Supplied Positional Accuracy: Located by supplier to within 10m</p>	A13SW (SW)	334	2	526216 180654
21	<p>Water Abstractions</p> <p>Operator: Lancaster Gate (Hyde Park) Ltd Licence Number: Th/039/0039/002 Permit Version: 2 Location: Lancaster Gate - Abstraction Borehole 4 Authority: Environment Agency, Thames Region Abstraction: Hotels, Public Houses and Conference centres: Non-Evaporative Cooling Abstraction Type: Water may be abstracted from a single point Source: Groundwater Daily Rate (m3): Not Supplied Yearly Rate (m3): Not Supplied Details: Not Supplied Authorised Start: 01 April Authorised End: 31 October Permit Start Date: 30th June 2009 Permit End Date: Not Supplied Positional Accuracy: Located by supplier to within 10m</p>	A13SW (SW)	334	2	526216 180654
21	<p>Water Abstractions</p> <p>Operator: Lancaster Gate (Hyde Park) Ltd Licence Number: Th/039/0039/002 Permit Version: 1 Location: Lancaster Gate - Abstraction Borehole 4 Authority: Environment Agency, Thames Region Abstraction: Hotels, Public Houses and Conference centres: Non-Evaporative Cooling Abstraction Type: Water may be abstracted from a single point Source: Groundwater Daily Rate (m3): Not Supplied Yearly Rate (m3): Not Supplied Details: Not Supplied Authorised Start: 01 April Authorised End: 31 October Permit Start Date: 9th April 2009 Permit End Date: Not Supplied Positional Accuracy: Located by supplier to within 10m</p>	A13SW (SW)	334	2	526216 180654

Map ID	Details	Quadrant Reference (Compass Direction)	Estimated Distance From Site	Contact	NGR
22	<p>Water Abstractions</p> <p>Operator: Cshv luk Et Propco Limited Licence Number: Th/039/0039/089 Permit Version: 2 Location: 40 Eastbourne Terrace - Point B Authority: Environment Agency, Thames Region Abstraction: Commercial/Industrial/Public Services: Drinking; Cooking; Sanitary; Washing; (Small Garden) Abstraction Type: Water may be abstracted from a single point Source: Groundwater Daily Rate (m3): Not Supplied Yearly Rate (m3): Not Supplied Details: 40 Eastbourne Terrace, Paddington Authorised Start: 01 April Authorised End: 31 March Permit Start Date: 10th August 2018 Permit End Date: Not Supplied Positional Accuracy: Located by supplier to within 10m</p>	A18SW (N)	398	2	526505 181233
22	<p>Water Abstractions</p> <p>Operator: Cshv luk Et Propco Limited Licence Number: Th/039/0039/089 Permit Version: 2 Location: 40 Eastbourne Terrace - Point B Authority: Environment Agency, Thames Region Abstraction: Other Industrial/Commercial/Public Services: Heat Pump Abstraction Type: Water may be abstracted from a single point Source: Groundwater Daily Rate (m3): Not Supplied Yearly Rate (m3): Not Supplied Details: 40 Eastbourne Terrace, Paddington Authorised Start: 01 April Authorised End: 31 March Permit Start Date: 10th August 2018 Permit End Date: Not Supplied Positional Accuracy: Located by supplier to within 10m</p>	A18SW (N)	398	2	526505 181233
22	<p>Water Abstractions</p> <p>Operator: Hermes Central London (Gp) Limited Licence Number: Th/039/0039/089 Permit Version: 1 Location: 40 Eastbourne Terrace - Point B Authority: Environment Agency, Thames Region Abstraction: Other Industrial/Commercial/Public Services: Heat Pump Abstraction Type: Water may be abstracted from a single point Source: Groundwater Daily Rate (m3): Not Supplied Yearly Rate (m3): Not Supplied Details: 40 Eastbourne Terrace, Paddington Authorised Start: 01 April Authorised End: 31 March Permit Start Date: 28th November 2013 Permit End Date: Not Supplied Positional Accuracy: Located by supplier to within 10m</p>	A18SW (N)	398	2	526505 181233
22	<p>Water Abstractions</p> <p>Operator: Hermes Central London (Gp) Limited Licence Number: Th/039/0039/089 Permit Version: 1 Location: 40 Eastbourne Terrace - Point B Authority: Environment Agency, Thames Region Abstraction: Commercial/Industrial/Public Services: Drinking; Cooking; Sanitary; Washing; (Small Garden) Abstraction Type: Water may be abstracted from a single point Source: Groundwater Daily Rate (m3): Not Supplied Yearly Rate (m3): Not Supplied Details: 40 Eastbourne Terrace, Paddington Authorised Start: 01 April Authorised End: 31 March Permit Start Date: 28th November 2013 Permit End Date: Not Supplied Positional Accuracy: Located by supplier to within 10m</p>	A18SW (N)	398	2	526505 181233

Map ID	Details	Quadrant Reference (Compass Direction)	Estimated Distance From Site	Contact	NGR
22	<p>Water Abstractions</p> <p>Operator: Britel Fund Trustees Limited Licence Number: 28/39/39/0218 Permit Version: 5 Location: 40 Eastbourne Terrace - Point B Authority: Environment Agency, Thames Region Abstraction: Commercial/Industrial/Public Services: Drinking; Cooking; Sanitary; Washing; (Small Garden) Abstraction Type: Water may be abstracted from a single point Source: Groundwater Daily Rate (m3): Not Supplied Yearly Rate (m3): Not Supplied Details: 40 Eastbourne Terrace, Paddington, London. Authorised Start: 01 April Authorised End: 31 March Permit Start Date: 6th January 2012 Permit End Date: Not Supplied Positional Accuracy: Located by supplier to within 10m</p>	A18SW (N)	398	2	526505 181233
22	<p>Water Abstractions</p> <p>Operator: Westlink Global Investments Limited Licence Number: 28/39/39/0218 Permit Version: 4 Location: 40 Eastbourne Terrace - Point B Authority: Environment Agency, Thames Region Abstraction: Commercial/Industrial/Public Services: Drinking; Cooking; Sanitary; Washing; (Small Garden) Abstraction Type: Water may be abstracted from a single point Source: Groundwater Daily Rate (m3): Not Supplied Yearly Rate (m3): Not Supplied Details: 40 Eastbourne Terrace, Paddington, London. Authorised Start: 01 April Authorised End: 31 March Permit Start Date: 21st July 2011 Permit End Date: Not Supplied Positional Accuracy: Located by supplier to within 10m</p>	A18SW (N)	398	2	526505 181233
22	<p>Water Abstractions</p> <p>Operator: Cshv luk Et Propco Limited Licence Number: Th/039/0039/089 Permit Version: 2 Location: 40 Eastbourne Terrace - Point A Authority: Environment Agency, Thames Region Abstraction: Other Industrial/Commercial/Public Services: Heat Pump Abstraction Type: Water may be abstracted from a single point Source: Groundwater Daily Rate (m3): Not Supplied Yearly Rate (m3): Not Supplied Details: 40 Eastbourne Terrace, Paddington Authorised Start: 01 April Authorised End: 31 March Permit Start Date: 10th August 2018 Permit End Date: Not Supplied Positional Accuracy: Located by supplier to within 10m</p>	A18SE (N)	399	2	526529 181234
22	<p>Water Abstractions</p> <p>Operator: Cshv luk Et Propco Limited Licence Number: Th/039/0039/089 Permit Version: 2 Location: 40 Eastbourne Terrace - Point A Authority: Environment Agency, Thames Region Abstraction: Commercial/Industrial/Public Services: Drinking; Cooking; Sanitary; Washing; (Small Garden) Abstraction Type: Water may be abstracted from a single point Source: Groundwater Daily Rate (m3): Not Supplied Yearly Rate (m3): Not Supplied Details: 40 Eastbourne Terrace, Paddington Authorised Start: 01 April Authorised End: 31 March Permit Start Date: 10th August 2018 Permit End Date: Not Supplied Positional Accuracy: Located by supplier to within 10m</p>	A18SE (N)	399	2	526529 181234

Map ID	Details	Quadrant Reference (Compass Direction)	Estimated Distance From Site	Contact	NGR
22	<p>Water Abstractions</p> <p>Operator: Hermes Central London (Gp) Limited Licence Number: Th/039/0039/089 Permit Version: 1 Location: 40 Eastbourne Terrace - Point A Authority: Environment Agency, Thames Region Abstraction: Commercial/Industrial/Public Services: Drinking; Cooking; Sanitary; Washing; (Small Garden) Abstraction Type: Water may be abstracted from a single point Source: Groundwater Daily Rate (m3): Not Supplied Yearly Rate (m3): Not Supplied Details: 40 Eastbourne Terrace, Paddington Authorised Start: 01 April Authorised End: 31 March Permit Start Date: 28th November 2013 Permit End Date: Not Supplied Positional Accuracy: Located by supplier to within 10m</p>	A18SE (N)	399	2	526529 181234
22	<p>Water Abstractions</p> <p>Operator: Hermes Central London (Gp) Limited Licence Number: Th/039/0039/089 Permit Version: 1 Location: 40 Eastbourne Terrace - Point A Authority: Environment Agency, Thames Region Abstraction: Other Industrial/Commercial/Public Services: Heat Pump Abstraction Type: Water may be abstracted from a single point Source: Groundwater Daily Rate (m3): Not Supplied Yearly Rate (m3): Not Supplied Details: 40 Eastbourne Terrace, Paddington Authorised Start: 01 April Authorised End: 31 March Permit Start Date: 28th November 2013 Permit End Date: Not Supplied Positional Accuracy: Located by supplier to within 10m</p>	A18SE (N)	399	2	526529 181234
22	<p>Water Abstractions</p> <p>Operator: Britel Fund Trustees Limited Licence Number: 28/39/39/0218 Permit Version: 5 Location: 40 Eastbourne Terrace - Point A Authority: Environment Agency, Thames Region Abstraction: Commercial/Industrial/Public Services: Drinking; Cooking; Sanitary; Washing; (Small Garden) Abstraction Type: Water may be abstracted from a single point Source: Groundwater Daily Rate (m3): Not Supplied Yearly Rate (m3): Not Supplied Details: 40 Eastbourne Terrace, Paddington, London. Authorised Start: 01 April Authorised End: 31 March Permit Start Date: 6th January 2012 Permit End Date: Not Supplied Positional Accuracy: Located by supplier to within 10m</p>	A18SE (N)	399	2	526529 181234
22	<p>Water Abstractions</p> <p>Operator: Westlink Global Investments Limited Licence Number: 28/39/39/0218 Permit Version: 4 Location: 40 Eastbourne Terrace - Point A Authority: Environment Agency, Thames Region Abstraction: Commercial/Industrial/Public Services: Drinking; Cooking; Sanitary; Washing; (Small Garden) Abstraction Type: Water may be abstracted from a single point Source: Groundwater Daily Rate (m3): Not Supplied Yearly Rate (m3): Not Supplied Details: 40 Eastbourne Terrace, Paddington, London. Authorised Start: 01 April Authorised End: 31 March Permit Start Date: 21st July 2011 Permit End Date: Not Supplied Positional Accuracy: Located by supplier to within 10m</p>	A18SE (N)	399	2	526529 181234

Map ID	Details	Quadrant Reference (Compass Direction)	Estimated Distance From Site	Contact	NGR
23	<p>Water Abstractions</p> <p>Operator: Britel Fund Trustees Limited Licence Number: 28/39/39/0218 Permit Version: 5 Location: 40 Eastbourne Terrace- Borehole B Authority: Environment Agency, Thames Region Abstraction: Other Industrial/Commercial/Public Services: Non-Evaporative Cooling Abstraction Type: Water may be abstracted from a single point Source: Groundwater Daily Rate (m3): Not Supplied Yearly Rate (m3): Not Supplied Details: 40 Eastbourne Terrace, Paddington, London. Authorised Start: 01 April Authorised End: 31 March Permit Start Date: 6th January 2012 Permit End Date: Not Supplied Positional Accuracy: Located by supplier to within 10m</p>	A18SW (N)	462	2	526390 181280
23	<p>Water Abstractions</p> <p>Operator: Westlink Global Investments Limited Licence Number: 28/39/39/0218 Permit Version: 4 Location: 40 Eastbourne Terrace- Borehole B Authority: Environment Agency, Thames Region Abstraction: Other Industrial/Commercial/Public Services: Non-Evaporative Cooling Abstraction Type: Water may be abstracted from a single point Source: Groundwater Daily Rate (m3): Not Supplied Yearly Rate (m3): Not Supplied Details: 40 Eastbourne Terrace, Paddington, London. Authorised Start: 01 April Authorised End: 31 March Permit Start Date: 21st July 2011 Permit End Date: Not Supplied Positional Accuracy: Located by supplier to within 10m</p>	A18SW (N)	462	2	526390 181280
23	<p>Water Abstractions</p> <p>Operator: Westlink Global Investments Limited Licence Number: 28/39/39/0218 Permit Version: 3 Location: 40 Eastbourne Terrace- Borehole B Authority: Environment Agency, Thames Region Abstraction: Other Industrial/Commercial/Public Services: Non-Evaporative Cooling Abstraction Type: Water may be abstracted from a single point Source: Groundwater Daily Rate (m3): Not Supplied Yearly Rate (m3): Not Supplied Details: 40 Eastbourne Terrace, Paddington, London. Authorised Start: 01 January Authorised End: 31 December Permit Start Date: 9th December 2009 Permit End Date: Not Supplied Positional Accuracy: Located by supplier to within 10m</p>	A18SW (N)	462	2	526390 181280
23	<p>Water Abstractions</p> <p>Operator: Westlink Global Investments Limited Licence Number: 28/39/39/0218 Permit Version: 3 Location: 40 Eastbourne Terrace- Borehole B Authority: Environment Agency, Thames Region Abstraction: Commercial/Industrial/Public Services: Drinking; Cooking; Sanitary; Washing; (Small Garden) Abstraction Type: Water may be abstracted from a single point Source: Groundwater Daily Rate (m3): Not Supplied Yearly Rate (m3): Not Supplied Details: 40 Eastbourne Terrace, Paddington, London. Authorised Start: 01 January Authorised End: 31 December Permit Start Date: 9th December 2009 Permit End Date: Not Supplied Positional Accuracy: Located by supplier to within 10m</p>	A18SW (N)	462	2	526390 181280

Map ID	Details	Quadrant Reference (Compass Direction)	Estimated Distance From Site	Contact	NGR
23	<p>Water Abstractions</p> <p>Operator: Land Securities Properties Limited Licence Number: 28/39/39/0218 Permit Version: 2 Location: 40 Eastbourne Terrace- Borehole B Authority: Environment Agency, Thames Region Abstraction: Other Industrial/Commercial/Public Services: Non-Evaporative Cooling Abstraction Type: Water may be abstracted from a single point Source: Groundwater Daily Rate (m3): Not Supplied Yearly Rate (m3): Not Supplied Details: 40 Eastbourne Terrace, Paddington, London. Authorised Start: 01 January Authorised End: 31 December Permit Start Date: 23rd July 2007 Permit End Date: Not Supplied Positional Accuracy: Located by supplier to within 10m</p>	A18SW (N)	462	2	526390 181280
23	<p>Water Abstractions</p> <p>Operator: Land Securities Properties Limited Licence Number: 28/39/39/0218 Permit Version: 2 Location: 40 Eastbourne Terrace- Borehole B Authority: Environment Agency, Thames Region Abstraction: Commercial/Industrial/Public Services: Drinking; Cooking; Sanitary; Washing; (Small Garden) Abstraction Type: Water may be abstracted from a single point Source: Groundwater Daily Rate (m3): Not Supplied Yearly Rate (m3): Not Supplied Details: 40 Eastbourne Terrace, Paddington, London. Authorised Start: 01 January Authorised End: 31 December Permit Start Date: 23rd July 2007 Permit End Date: Not Supplied Positional Accuracy: Located by supplier to within 10m</p>	A18SW (N)	462	2	526390 181280
23	<p>Water Abstractions</p> <p>Operator: Land Securities Properties Limited Licence Number: 28/39/39/0218 Permit Version: 1 Location: 40 Eastbourne Terrace- Borehole B Authority: Environment Agency, Thames Region Abstraction: Commercial/Industrial/Public Services: Drinking; Cooking; Sanitary; Washing; (Small Garden) Abstraction Type: Water may be abstracted from a single point Source: Groundwater Daily Rate (m3): Not Supplied Yearly Rate (m3): Not Supplied Details: 40 Eastbourne Terrace, Paddington, London. Authorised Start: 01 January Authorised End: 31 December Permit Start Date: 7th November 2005 Permit End Date: Not Supplied Positional Accuracy: Located by supplier to within 10m</p>	A18SW (N)	462	2	526390 181280
23	<p>Water Abstractions</p> <p>Operator: Land Securities Properties Limited Licence Number: 28/39/39/0218 Permit Version: 1 Location: 40 Eastbourne Terrace- Borehole B Authority: Environment Agency, Thames Region Abstraction: Other Industrial/Commercial/Public Services: Non-Evaporative Cooling Abstraction Type: Water may be abstracted from a single point Source: Groundwater Daily Rate (m3): Not Supplied Yearly Rate (m3): Not Supplied Details: 40 Eastbourne Terrace, Paddington, London. Authorised Start: 01 January Authorised End: 31 December Permit Start Date: 7th November 2005 Permit End Date: Not Supplied Positional Accuracy: Located by supplier to within 10m</p>	A18SW (N)	462	2	526390 181280

Map ID	Details	Quadrant Reference (Compass Direction)	Estimated Distance From Site	Contact	NGR
23	<p>Water Abstractions</p> <p>Operator: Britel Fund Trustees Limited Licence Number: 28/39/39/0218 Permit Version: 5 Location: 40 Eastbourne Terrace- Borehole A Authority: Environment Agency, Thames Region Abstraction: Other Industrial/Commercial/Public Services: Non-Evaporative Cooling Abstraction Type: Water may be abstracted from a single point Source: Groundwater Daily Rate (m3): Not Supplied Yearly Rate (m3): Not Supplied Details: 40 Eastbourne Terrace, Paddington, London. Authorised Start: 01 April Authorised End: 31 March Permit Start Date: 6th January 2012 Permit End Date: Not Supplied Positional Accuracy: Located by supplier to within 10m</p>	A18SW (N)	487	2	526410 181310
23	<p>Water Abstractions</p> <p>Operator: Westlink Global Investments Limited Licence Number: 28/39/39/0218 Permit Version: 4 Location: 40 Eastbourne Terrace- Borehole A Authority: Environment Agency, Thames Region Abstraction: Other Industrial/Commercial/Public Services: Non-Evaporative Cooling Abstraction Type: Water may be abstracted from a single point Source: Groundwater Daily Rate (m3): Not Supplied Yearly Rate (m3): Not Supplied Details: 40 Eastbourne Terrace, Paddington, London. Authorised Start: 01 April Authorised End: 31 March Permit Start Date: 21st July 2011 Permit End Date: Not Supplied Positional Accuracy: Located by supplier to within 10m</p>	A18SW (N)	487	2	526410 181310
23	<p>Water Abstractions</p> <p>Operator: Westlink Global Investments Limited Licence Number: 28/39/39/0218 Permit Version: 3 Location: 40 Eastbourne Terrace- Borehole A Authority: Environment Agency, Thames Region Abstraction: Commercial/Industrial/Public Services: Drinking; Cooking; Sanitary; Washing; (Small Garden) Abstraction Type: Water may be abstracted from a single point Source: Groundwater Daily Rate (m3): Not Supplied Yearly Rate (m3): Not Supplied Details: 40 Eastbourne Terrace, Paddington, London. Authorised Start: 01 January Authorised End: 31 December Permit Start Date: 9th December 2009 Permit End Date: Not Supplied Positional Accuracy: Located by supplier to within 10m</p>	A18SW (N)	487	2	526410 181310
23	<p>Water Abstractions</p> <p>Operator: Westlink Global Investments Limited Licence Number: 28/39/39/0218 Permit Version: 3 Location: 40 Eastbourne Terrace- Borehole A Authority: Environment Agency, Thames Region Abstraction: Other Industrial/Commercial/Public Services: Non-Evaporative Cooling Abstraction Type: Water may be abstracted from a single point Source: Groundwater Daily Rate (m3): Not Supplied Yearly Rate (m3): Not Supplied Details: 40 Eastbourne Terrace, Paddington, London. Authorised Start: 01 January Authorised End: 31 December Permit Start Date: 9th December 2009 Permit End Date: Not Supplied Positional Accuracy: Located by supplier to within 10m</p>	A18SW (N)	487	2	526410 181310

Map ID	Details	Quadrant Reference (Compass Direction)	Estimated Distance From Site	Contact	NGR
23	<p>Water Abstractions</p> <p>Operator: Land Securities Properties Limited Licence Number: 28/39/39/0218 Permit Version: 2 Location: 40 Eastbourne Terrace- Borehole A Authority: Environment Agency, Thames Region Abstraction: Other Industrial/Commercial/Public Services: Non-Evaporative Cooling Abstraction Type: Water may be abstracted from a single point Source: Groundwater Daily Rate (m3): Not Supplied Yearly Rate (m3): Not Supplied Details: 40 Eastbourne Terrace, Paddington, London. Authorised Start: 01 January Authorised End: 31 December Permit Start Date: 23rd July 2007 Permit End Date: Not Supplied Positional Accuracy: Located by supplier to within 10m</p>	A18SW (N)	487	2	526410 181310
23	<p>Water Abstractions</p> <p>Operator: Land Securities Properties Limited Licence Number: 28/39/39/0218 Permit Version: 2 Location: 40 Eastbourne Terrace- Borehole A Authority: Environment Agency, Thames Region Abstraction: Commercial/Industrial/Public Services: Drinking; Cooking; Sanitary; Washing; (Small Garden) Abstraction Type: Water may be abstracted from a single point Source: Groundwater Daily Rate (m3): Not Supplied Yearly Rate (m3): Not Supplied Details: 40 Eastbourne Terrace, Paddington, London. Authorised Start: 01 January Authorised End: 31 December Permit Start Date: 23rd July 2007 Permit End Date: Not Supplied Positional Accuracy: Located by supplier to within 10m</p>	A18SW (N)	487	2	526410 181310
23	<p>Water Abstractions</p> <p>Operator: Land Securities Properties Limited Licence Number: 28/39/39/0218 Permit Version: 1 Location: 40 Eastbourne Terrace- Borehole A Authority: Environment Agency, Thames Region Abstraction: Commercial/Industrial/Public Services: Drinking; Cooking; Sanitary; Washing; (Small Garden) Abstraction Type: Water may be abstracted from a single point Source: Groundwater Daily Rate (m3): Not Supplied Yearly Rate (m3): Not Supplied Details: 40 Eastbourne Terrace, Paddington, London. Authorised Start: 01 January Authorised End: 31 December Permit Start Date: 7th November 2005 Permit End Date: Not Supplied Positional Accuracy: Located by supplier to within 10m</p>	A18SW (N)	487	2	526410 181310
23	<p>Water Abstractions</p> <p>Operator: Land Securities Properties Limited Licence Number: 28/39/39/0218 Permit Version: 1 Location: 40 Eastbourne Terrace- Borehole A Authority: Environment Agency, Thames Region Abstraction: Other Industrial/Commercial/Public Services: Non-Evaporative Cooling Abstraction Type: Water may be abstracted from a single point Source: Groundwater Daily Rate (m3): Not Supplied Yearly Rate (m3): Not Supplied Details: 40 Eastbourne Terrace, Paddington, London. Authorised Start: 01 January Authorised End: 31 December Permit Start Date: 7th November 2005 Permit End Date: Not Supplied Positional Accuracy: Located by supplier to within 10m</p>	A18SW (N)	487	2	526410 181310

Map ID	Details	Quadrant Reference (Compass Direction)	Estimated Distance From Site	Contact	NGR
23	<p>Water Abstractions</p> <p>Operator: Land Securities Properties Limited Licence Number: Th/039/0039/071 Permit Version: 2 Location: 20 Eastbourne Terrace, Paddington, London - Borehole Authority: Environment Agency, Thames Region Abstraction: Commercial/Industrial/Public Services: Drinking; Cooking; Sanitary; Washing; (Small Garden)</p> <p>Abstraction Type: Water may be abstracted from a single point Source: Groundwater Daily Rate (m3): Not Supplied Yearly Rate (m3): Not Supplied Details: 20 Eastbourne Terrace, Paddington, London Authorised Start: 01 April Authorised End: 31 March Permit Start Date: 16th March 2020 Permit End Date: Not Supplied Positional Accuracy: Located by supplier to within 10m</p>	A18SW (N)	496	2	526430 181323
23	<p>Water Abstractions</p> <p>Operator: Land Securities Properties Limited Licence Number: Th/039/0039/071 Permit Version: 1 Location: 20 Eastbourne Terrace, Paddington, London - Borehole Authority: Environment Agency, Thames Region Abstraction: Commercial/Industrial/Public Services: Drinking; Cooking; Sanitary; Washing; (Small Garden)</p> <p>Abstraction Type: Water may be abstracted from a single point Source: Groundwater Daily Rate (m3): Not Supplied Yearly Rate (m3): Not Supplied Details: 20 Eastbourne Terrace, Paddington, London Authorised Start: 01 April Authorised End: 31 March Permit Start Date: 18th April 2013 Permit End Date: Not Supplied Positional Accuracy: Located by supplier to within 10m</p>	A18SW (N)	496	2	526430 181323
23	<p>Water Abstractions</p> <p>Operator: Land Securities Properties Limited Licence Number: 28/39/39/0235 Permit Version: 1 Location: 20 Eastbourne Terrace, Paddington, London - Borehole Authority: Environment Agency, Thames Region Abstraction: Commercial/Industrial/Public Services: Drinking; Cooking; Sanitary; Washing; (Small Garden)</p> <p>Abstraction Type: Water may be abstracted from a single point Source: Groundwater Daily Rate (m3): Not Supplied Yearly Rate (m3): Not Supplied Details: 20 Eastbourne Terrace, Paddington, London Authorised Start: 01 April Authorised End: 31 March Permit Start Date: 22nd April 2008 Permit End Date: Not Supplied Positional Accuracy: Located by supplier to within 10m</p>	A18SW (N)	502	2	526430 181330
24	<p>Water Abstractions</p> <p>Operator: Derwent Valley London Limited Licence Number: Th/039/0039/093 Permit Version: 1 Location: Borehole At North Wharf Road, Paddington, London Authority: Environment Agency, Thames Region Abstraction: Other Industrial/Commercial/Public Services: Heat Pump</p> <p>Abstraction Type: Water may be abstracted from a single point Source: Groundwater Daily Rate (m3): Not Supplied Yearly Rate (m3): Not Supplied Details: Not Supplied Authorised Start: 01 April Authorised End: 31 March Permit Start Date: 9th June 2020 Permit End Date: Not Supplied Positional Accuracy: Located by supplier to within 10m</p>	A18NE (N)	784	2	526530 181619

Map ID	Details	Quadrant Reference (Compass Direction)	Estimated Distance From Site	Contact	NGR
25	<p>Water Abstractions</p> <p>Operator: Accor Uk Business & Leisure Hotels Limited Licence Number: 28/39/39/0237 Permit Version: 1 Location: The Novotel, 3 Kingdom St, Paddington, London, W2 - Borehole Authority: Environment Agency, Thames Region Abstraction: Other Industrial/Commercial/Public Services: Non-Evaporative Cooling Abstraction Type: Water may be abstracted from a single point Source: Groundwater Daily Rate (m3): Not Supplied Yearly Rate (m3): Not Supplied Details: The Novotel, 3 Kingdom St, Paddington, London, W2 Authorised Start: 01 April Authorised End: 31 March Permit Start Date: 18th December 2008 Permit End Date: Not Supplied Positional Accuracy: Located by supplier to within 10m</p>	A18NW (N)	811	2	526220 181590
26	<p>Water Abstractions</p> <p>Operator: The Royal Parks Limited Licence Number: Th/039/0039/139 Permit Version: 1 Location: Hyde Park Nursery, Hyde Park, London Authority: Environment Agency, Thames Region Abstraction: Horticulture And Nurseries: Spray Irrigation - Direct Abstraction Type: Water may be abstracted from a single point Source: Groundwater Daily Rate (m3): Not Supplied Yearly Rate (m3): Not Supplied Details: Not Supplied Authorised Start: 01 April Authorised End: 31 March Permit Start Date: 13th September 2022 Permit End Date: Not Supplied Positional Accuracy: Located by supplier to within 10m</p>	A9NE (SE)	817	2	527268 180452
27	<p>Water Abstractions</p> <p>Operator: The Royal Parks Limited Licence Number: Th/039/0039/140 Permit Version: 1 Location: Borehole B, Hyde Park, London Authority: Environment Agency, Thames Region Abstraction: Crown And Government: Dust Suppression Abstraction Type: Water may be abstracted from a single point Source: Groundwater Daily Rate (m3): Not Supplied Yearly Rate (m3): Not Supplied Details: Not Supplied Authorised Start: 01 April Authorised End: 31 March Permit Start Date: 18th October 2022 Permit End Date: Not Supplied Positional Accuracy: Located by supplier to within 10m</p>	A9SW (SE)	850	2	526959 180072
27	<p>Water Abstractions</p> <p>Operator: The Royal Parks Limited Licence Number: Th/039/0039/140 Permit Version: 1 Location: Borehole B, Hyde Park, London Authority: Environment Agency, Thames Region Abstraction: Crown And Government: General Use Relating To Secondary Category (High Loss) Abstraction Type: Water may be abstracted from a single point Source: Groundwater Daily Rate (m3): Not Supplied Yearly Rate (m3): Not Supplied Details: Not Supplied Authorised Start: 01 April Authorised End: 31 March Permit Start Date: 18th October 2022 Permit End Date: Not Supplied Positional Accuracy: Located by supplier to within 10m</p>	A9SW (SE)	850	2	526959 180072

Map ID	Details	Quadrant Reference (Compass Direction)	Estimated Distance From Site	Contact	NGR
27	<p>Water Abstractions</p> <p>Operator: The Royal Parks Limited Licence Number: Th/039/0039/140 Permit Version: 1 Location: Borehole B, Hyde Park, London Authority: Environment Agency, Thames Region Abstraction: Crown And Government: General Washing/Process Washing Abstraction Type: Water may be abstracted from a single point Source: Groundwater Daily Rate (m3): Not Supplied Yearly Rate (m3): Not Supplied Details: Not Supplied Authorised Start: 01 April Authorised End: 31 March Permit Start Date: 18th October 2022 Permit End Date: Not Supplied Positional Accuracy: Located by supplier to within 10m</p>	A9SW (SE)	850	2	526959 180072
27	<p>Water Abstractions</p> <p>Operator: The Royal Parks Limited Licence Number: Th/039/0039/140 Permit Version: 1 Location: Borehole B, Hyde Park, London Authority: Environment Agency, Thames Region Abstraction: Crown And Government: Drinking, Cooking, Sanitary, Washing, (Small Garden) - Commercial/Industrial/Public Services Abstraction Type: Water may be abstracted from a single point Source: Groundwater Daily Rate (m3): Not Supplied Yearly Rate (m3): Not Supplied Details: Not Supplied Authorised Start: 01 April Authorised End: 31 March Permit Start Date: 18th October 2022 Permit End Date: Not Supplied Positional Accuracy: Located by supplier to within 10m</p>	A9SW (SE)	850	2	526959 180072
27	<p>Water Abstractions</p> <p>Operator: The Royal Parks Limited Licence Number: Th/039/0039/140 Permit Version: 1 Location: Borehole B, Hyde Park, London Authority: Environment Agency, Thames Region Abstraction: Crown And Government: Horticultural Watering Abstraction Type: Water may be abstracted from a single point Source: Groundwater Daily Rate (m3): Not Supplied Yearly Rate (m3): Not Supplied Details: Not Supplied Authorised Start: 01 April Authorised End: 31 March Permit Start Date: 18th October 2022 Permit End Date: Not Supplied Positional Accuracy: Located by supplier to within 10m</p>	A9SW (SE)	850	2	526959 180072
27	<p>Water Abstractions</p> <p>Operator: The Royal Parks Limited Licence Number: Th/039/0039/140 Permit Version: 1 Location: Borehole B, Hyde Park, London Authority: Environment Agency, Thames Region Abstraction: Crown And Government: Lake & Pond Throughflow Abstraction Type: Water may be abstracted from a single point Source: Groundwater Daily Rate (m3): Not Supplied Yearly Rate (m3): Not Supplied Details: Not Supplied Authorised Start: 01 April Authorised End: 31 March Permit Start Date: 18th October 2022 Permit End Date: Not Supplied Positional Accuracy: Located by supplier to within 10m</p>	A9SW (SE)	850	2	526959 180072

Map ID	Details	Quadrant Reference (Compass Direction)	Estimated Distance From Site	Contact	NGR
27	<p>Water Abstractions</p> <p>Operator: The Royal Parks Limited Licence Number: Th/039/0039/140 Permit Version: 1 Location: Borehole B, Hyde Park, London Authority: Environment Agency, Thames Region Abstraction: Crown and Government: Spray Irrigation - Direct Abstraction Type: Water may be abstracted from a single point Source: Groundwater Daily Rate (m3): Not Supplied Yearly Rate (m3): Not Supplied Details: Not Supplied Authorised Start: 01 April Authorised End: 31 March Permit Start Date: 18th October 2022 Permit End Date: Not Supplied Positional Accuracy: Located by supplier to within 10m</p>	A9SW (SE)	850	2	526959 180072
28	<p>Water Abstractions</p> <p>Operator: Accor Uk Business & Leisure Hotels Limited Licence Number: Th/039/0039/070 Permit Version: 1 Location: The Novotel, 3 Kingdom St, Paddington, London, W2 - Borehole Authority: Environment Agency, Thames Region Abstraction: Hotels, Public Houses and Conference centres: Heat Pump Abstraction Type: Water may be abstracted from a single point Source: Groundwater Daily Rate (m3): Not Supplied Yearly Rate (m3): Not Supplied Details: The Novotel, 3 Kingdom St, Paddington, London, W2 Authorised Start: 01 April Authorised End: 31 March Permit Start Date: 20th June 2013 Permit End Date: Not Supplied Positional Accuracy: Located by supplier to within 10m</p>	A17NE (NW)	851	2	526131 181594
28	<p>Water Abstractions</p> <p>Operator: Accor Uk Business & Leisure Hotels Limited Licence Number: Th/039/0039/070 Permit Version: 2 Location: The Novotel, 3 Kingdom St, Paddington, London, W2 - Borehole Authority: Environment Agency, Thames Region Abstraction: Hotels, Public Houses and Conference centres: Heat Pump Abstraction Type: Water may be abstracted from a single point Source: Groundwater Daily Rate (m3): Not Supplied Yearly Rate (m3): Not Supplied Details: The Novotel, 3 Kingdom St, Paddington, London, W2 Authorised Start: 01 April Authorised End: 31 March Permit Start Date: 20th June 2013 Permit End Date: Not Supplied Positional Accuracy: Located by supplier to within 10m</p>	A17NE (NW)	851	2	526131 181594
29	<p>Water Abstractions</p> <p>Operator: The Royal Parks Limited Licence Number: Th/039/0039/140 Permit Version: 1 Location: Borehole C, Hyde Park, London Authority: Environment Agency, Thames Region Abstraction: Crown And Government: Dust Suppression Abstraction Type: Water may be abstracted from a single point Source: Groundwater Daily Rate (m3): Not Supplied Yearly Rate (m3): Not Supplied Details: Not Supplied Authorised Start: 01 April Authorised End: 31 March Permit Start Date: 18th October 2022 Permit End Date: Not Supplied Positional Accuracy: Located by supplier to within 10m</p>	A9SW (SE)	894	2	526942 180012

Map ID	Details	Quadrant Reference (Compass Direction)	Estimated Distance From Site	Contact	NGR
29	<p>Water Abstractions</p> <p>Operator: The Royal Parks Limited Licence Number: Th/039/0039/140 Permit Version: 1 Location: Borehole C, Hyde Park, London Authority: Environment Agency, Thames Region Abstraction: Crown and Government: Spray Irrigation - Direct Abstraction Type: Water may be abstracted from a single point Source: Groundwater Daily Rate (m3): Not Supplied Yearly Rate (m3): Not Supplied Details: Not Supplied Authorised Start: 01 April Authorised End: 31 March Permit Start Date: 18th October 2022 Permit End Date: Not Supplied Positional Accuracy: Located by supplier to within 10m</p>	A9SW (SE)	894	2	526942 180012
29	<p>Water Abstractions</p> <p>Operator: The Royal Parks Limited Licence Number: Th/039/0039/140 Permit Version: 1 Location: Borehole C, Hyde Park, London Authority: Environment Agency, Thames Region Abstraction: Crown And Government: Lake & Pond Throughflow Abstraction Type: Water may be abstracted from a single point Source: Groundwater Daily Rate (m3): Not Supplied Yearly Rate (m3): Not Supplied Details: Not Supplied Authorised Start: 01 April Authorised End: 31 March Permit Start Date: 18th October 2022 Permit End Date: Not Supplied Positional Accuracy: Located by supplier to within 10m</p>	A9SW (SE)	894	2	526942 180012
29	<p>Water Abstractions</p> <p>Operator: The Royal Parks Limited Licence Number: Th/039/0039/140 Permit Version: 1 Location: Borehole C, Hyde Park, London Authority: Environment Agency, Thames Region Abstraction: Crown And Government: General Washing/Process Washing Abstraction Type: Water may be abstracted from a single point Source: Groundwater Daily Rate (m3): Not Supplied Yearly Rate (m3): Not Supplied Details: Not Supplied Authorised Start: 01 April Authorised End: 31 March Permit Start Date: 18th October 2022 Permit End Date: Not Supplied Positional Accuracy: Located by supplier to within 10m</p>	A9SW (SE)	894	2	526942 180012
29	<p>Water Abstractions</p> <p>Operator: The Royal Parks Limited Licence Number: Th/039/0039/140 Permit Version: 1 Location: Borehole C, Hyde Park, London Authority: Environment Agency, Thames Region Abstraction: Crown And Government: Drinking, Cooking, Sanitary, Washing, (Small Garden) - Commercial/Industrial/Public Services Abstraction Type: Water may be abstracted from a single point Source: Groundwater Daily Rate (m3): Not Supplied Yearly Rate (m3): Not Supplied Details: Not Supplied Authorised Start: 01 April Authorised End: 31 March Permit Start Date: 18th October 2022 Permit End Date: Not Supplied Positional Accuracy: Located by supplier to within 10m</p>	A9SW (SE)	894	2	526942 180012

Map ID	Details	Quadrant Reference (Compass Direction)	Estimated Distance From Site	Contact	NGR
29	<p>Water Abstractions</p> <p>Operator: The Royal Parks Limited Licence Number: Th/039/0039/140 Permit Version: 1 Location: Borehole C, Hyde Park, London Authority: Environment Agency, Thames Region Abstraction: Crown And Government: Horticultural Watering Abstraction Type: Water may be abstracted from a single point Source: Groundwater Daily Rate (m3): Not Supplied Yearly Rate (m3): Not Supplied Details: Not Supplied Authorised Start: 01 April Authorised End: 31 March Permit Start Date: 18th October 2022 Permit End Date: Not Supplied Positional Accuracy: Located by supplier to within 10m</p>	A9SW (SE)	894	2	526942 180012
29	<p>Water Abstractions</p> <p>Operator: The Royal Parks Limited Licence Number: Th/039/0039/140 Permit Version: 1 Location: Borehole C, Hyde Park, London Authority: Environment Agency, Thames Region Abstraction: Crown And Government: General Use Relating To Secondary Category (High Loss) Abstraction Type: Water may be abstracted from a single point Source: Groundwater Daily Rate (m3): Not Supplied Yearly Rate (m3): Not Supplied Details: Not Supplied Authorised Start: 01 April Authorised End: 31 March Permit Start Date: 18th October 2022 Permit End Date: Not Supplied Positional Accuracy: Located by supplier to within 10m</p>	A9SW (SE)	894	2	526942 180012
	<p>Water Abstractions</p> <p>Operator: Kpg, Llc Licence Number: Th/039/0039/092 Permit Version: 3 Location: Kensington Palace Gardens - Bh A Authority: Environment Agency, Thames Region Abstraction: Horticulture And Nurseries: Spray Irrigation - Direct Abstraction Type: Water may be abstracted from a single point Source: Groundwater Daily Rate (m3): Not Supplied Yearly Rate (m3): Not Supplied Details: Not Supplied Authorised Start: 01 April Authorised End: 31 March Permit Start Date: 8th March 2022 Permit End Date: Not Supplied Positional Accuracy: Located by supplier to within 10m</p>	A7SW (SW)	1067	2	525680 180139
	<p>Water Abstractions</p> <p>Operator: Kpg, Llc Licence Number: Th/039/0039/092 Permit Version: 3 Location: Kensington Palace Gardens - Bh A Authority: Environment Agency, Thames Region Abstraction: Other Industrial/Commercial/Public Services: Heat Pump Abstraction Type: Water may be abstracted from a single point Source: Groundwater Daily Rate (m3): Not Supplied Yearly Rate (m3): Not Supplied Details: 15 Kensington Park Gardens, London Authorised Start: 01 April Authorised End: 31 March Permit Start Date: 8th March 2022 Permit End Date: Not Supplied Positional Accuracy: Located by supplier to within 10m</p>	A7SW (SW)	1067	2	525680 180139

Map ID	Details	Quadrant Reference (Compass Direction)	Estimated Distance From Site	Contact	NGR
	Water Abstractions Operator: Kpg, Llc Licence Number: Th/039/0039/092 Permit Version: 2 Location: Kensington Park Gardens - Bh A Authority: Environment Agency, Thames Region Abstraction: Horticulture And Nurseries: Spray Irrigation - Direct Abstraction Type: Water may be abstracted from a single point Source: Groundwater Daily Rate (m3): Not Supplied Yearly Rate (m3): Not Supplied Details: Not Supplied Authorised Start: 01 April Authorised End: 31 March Permit Start Date: 21st July 2014 Permit End Date: Not Supplied Positional Accuracy: Located by supplier to within 10m	A7SW (SW)	1067	2	525680 180139
	Water Abstractions Operator: Kpg, Llc Licence Number: Th/039/0039/092 Permit Version: 2 Location: Kensington Palace Gardens - Bh A Authority: Environment Agency, Thames Region Abstraction: Horticulture And Nurseries: Spray Irrigation - Direct Abstraction Type: Water may be abstracted from a single point Source: Groundwater Daily Rate (m3): Not Supplied Yearly Rate (m3): Not Supplied Details: Not Supplied Authorised Start: 01 April Authorised End: 31 March Permit Start Date: 21st July 2014 Permit End Date: Not Supplied Positional Accuracy: Located by supplier to within 10m	A7SW (SW)	1067	2	525680 180139
	Water Abstractions Operator: Kpg, Llc Licence Number: Th/039/0039/092 Permit Version: 2 Location: Kensington Palace Gardens - Bh A Authority: Environment Agency, Thames Region Abstraction: Other Industrial/Commercial/Public Services: Heat Pump Abstraction Type: Water may be abstracted from a single point Source: Groundwater Daily Rate (m3): Not Supplied Yearly Rate (m3): Not Supplied Details: 15 Kensington Park Gardens, London Authorised Start: 01 April Authorised End: 31 March Permit Start Date: 21st July 2014 Permit End Date: Not Supplied Positional Accuracy: Located by supplier to within 10m	A7SW (SW)	1067	2	525680 180139
	Water Abstractions Operator: Kpg, Llc Licence Number: Th/039/0039/092 Permit Version: 1 Location: Kensington Park Gardens - Bh A Authority: Environment Agency, Thames Region Abstraction: Horticulture And Nurseries: Spray Irrigation - Direct Abstraction Type: Water may be abstracted from a single point Source: Groundwater Daily Rate (m3): Not Supplied Yearly Rate (m3): Not Supplied Details: Not Supplied Authorised Start: 01 April Authorised End: 31 March Permit Start Date: 17th January 2014 Permit End Date: Not Supplied Positional Accuracy: Located by supplier to within 10m	A7SW (SW)	1067	2	525680 180139

Map ID	Details	Quadrant Reference (Compass Direction)	Estimated Distance From Site	Contact	NGR
	<p>Water Abstractions</p> <p>Operator: Kpg, Llc Licence Number: Th/039/0039/092 Permit Version: 1 Location: Kensington Park Gardens - Bh A Authority: Environment Agency, Thames Region Abstraction: Other Industrial/Commercial/Public Services: Heat Pump Abstraction Type: Water may be abstracted from a single point Source: Groundwater Daily Rate (m3): Not Supplied Yearly Rate (m3): Not Supplied Details: 15 Kensington Park Gardens, London Authorised Start: 01 April Authorised End: 31 March Permit Start Date: 17th January 2014 Permit End Date: Not Supplied Positional Accuracy: Located by supplier to within 10m</p>	A7SW (SW)	1067	2	525680 180139
	<p>Water Abstractions</p> <p>Operator: Santander (Cf Trustee) Limited Licence Number: Th/039/0039/082/R01 Permit Version: 1 Location: 4 Connaught Place- Borehole Authority: Environment Agency, Thames Region Abstraction: Other Industrial/Commercial/Public Services: Heat Pump Abstraction Type: Water may be abstracted from a single point Source: Groundwater Daily Rate (m3): Not Supplied Yearly Rate (m3): Not Supplied Details: Not Supplied Authorised Start: 01 April Authorised End: 31 March Permit Start Date: 10th April 2019 Permit End Date: Not Supplied Positional Accuracy: Located by supplier to within 10m</p>	A15NW (E)	1164	2	527679 181008
	<p>Water Abstractions</p> <p>Operator: Santander (Cf Trustee) Limited Licence Number: Th/039/0039/082/L Permit Version: 1 Location: 4 Connaught Place- Borehole Authority: Environment Agency, Thames Region Abstraction: Production of Energy: Mechanical Non Electrical: Heat Pump Abstraction Type: Water may be abstracted from a single point Source: Groundwater Daily Rate (m3): Not Supplied Yearly Rate (m3): Not Supplied Details: 1-4 Connaught Place, London Authorised Start: 01 April Authorised End: 31 March Permit Start Date: 1st April 2019 Permit End Date: Not Supplied Positional Accuracy: Located by supplier to within 10m</p>	A15NW (E)	1164	2	527679 181008
	<p>Water Abstractions</p> <p>Operator: Santander (Cf Trustee) Limited Licence Number: Th/039/0039/082 Permit Version: 1 Location: 4 Connaught Place- Borehole Authority: Environment Agency, Thames Region Abstraction: Production of Energy: Mechanical Non Electrical: Heat Pump Abstraction Type: Water may be abstracted from a single point Source: Groundwater Daily Rate (m3): Not Supplied Yearly Rate (m3): Not Supplied Details: 1-4 Connaught Place, London Authorised Start: 01 April Authorised End: 31 March Permit Start Date: 16th August 2013 Permit End Date: Not Supplied Positional Accuracy: Located by supplier to within 10m</p>	A15NW (E)	1164	2	527679 181008

Map ID	Details	Quadrant Reference (Compass Direction)	Estimated Distance From Site	Contact	NGR
	<p>Water Abstractions</p> <p>Operator: Abbey National(Cf Trustee) Ltd. Licence Number: Th/039/0039/007 Permit Version: 2 Location: 4 Connaught Place- Borehole Authority: Environment Agency, Thames Region Abstraction: Production of Energy: Mechanical Non Electrical: Heat Pump Abstraction Type: Water may be abstracted from a single point Source: Groundwater Daily Rate (m3): Not Supplied Yearly Rate (m3): Not Supplied Details: 1-4 Connaught Place, London Authorised Start: 01 April Authorised End: 31 March Permit Start Date: 27th October 2011 Permit End Date: Not Supplied Positional Accuracy: Located by supplier to within 10m</p>	A15NW (E)	1164	2	527679 181008
	<p>Water Abstractions</p> <p>Operator: Redevco Uk 2 Bv Licence Number: Th/039/0039/007 Permit Version: 1 Location: 4 Connaught Place Borehole Authority: Environment Agency, Thames Region Abstraction: Production of Energy: Mechanical Non Electrical: Heat Pump Abstraction Type: Water may be abstracted from a single point Source: Groundwater Daily Rate (m3): Not Supplied Yearly Rate (m3): Not Supplied Details: 1-4 Connaught Place, London Authorised Start: 01 April Authorised End: 31 March Permit Start Date: 20th May 2009 Permit End Date: Not Supplied Positional Accuracy: Located by supplier to within 10m</p>	A15NW (E)	1164	2	527679 181008
	<p>Water Abstractions</p> <p>Operator: One Hyde Park Limited Licence Number: Th/039/0039/103 Permit Version: 1 Location: One Hyde Park, Knightsbridge, London, Borehole Point B Authority: Environment Agency, Thames Region Abstraction: Other Industrial/Commercial/Public Services: Heat Pump Abstraction Type: Water may be abstracted from a single point Source: Groundwater Daily Rate (m3): Not Supplied Yearly Rate (m3): Not Supplied Details: One Hyde Park Authorised Start: 01 April Authorised End: 31 March Permit Start Date: 28th July 2014 Permit End Date: Not Supplied Positional Accuracy: Located by supplier to within 10m</p>	A5NW (SE)	1573	2	527658 179708
	<p>Water Abstractions</p> <p>Operator: One Hyde Park Limited Licence Number: 28/39/39/0239 Permit Version: 2 Location: One Hyde Park, Knightsbridge, London, Borehole Point B Authority: Environment Agency, Thames Region Abstraction: Other Industrial/Commercial/Public Services: Heat Pump Abstraction Type: Water may be abstracted from a single point Source: Groundwater Daily Rate (m3): Not Supplied Yearly Rate (m3): Not Supplied Details: One Hyde Park Authorised Start: 01 April Authorised End: 31 March Permit Start Date: 17th August 2012 Permit End Date: Not Supplied Positional Accuracy: Located by supplier to within 10m</p>	A5NW (SE)	1573	2	527658 179708

Map ID	Details	Quadrant Reference (Compass Direction)	Estimated Distance From Site	Contact	NGR
	<p>Water Abstractions</p> <p>Operator: Project Grande (Guernsey) Ltd Licence Number: 28/39/39/0239 Permit Version: 1 Location: One Hyde Park, Knightsbridge, London, Borehole Point B Authority: Environment Agency, Thames Region Abstraction: Other Industrial/Commercial/Public Services: Heat Pump Abstraction Type: Water may be abstracted from a single point Source: Groundwater Daily Rate (m3): Not Supplied Yearly Rate (m3): Not Supplied Details: One Hyde Park Authorised Start: 01 April Authorised End: 31 March Permit Start Date: 5th March 2009 Permit End Date: Not Supplied Positional Accuracy: Located by supplier to within 10m</p>	A5NW (SE)	1573	2	527658 179708
	<p>Water Abstractions</p> <p>Operator: Park House (Oxford St.) Ltd Licence Number: Th/039/0039/039 Permit Version: 2 Location: Oxford Street - Borehole A Authority: Environment Agency, Thames Region Abstraction: Other Industrial/Commercial/Public Services: Heat Pump Abstraction Type: Water may be abstracted from a single point Source: Groundwater Daily Rate (m3): Not Supplied Yearly Rate (m3): Not Supplied Details: Not Supplied Authorised Start: 01 April Authorised End: 31 March Permit Start Date: 17th September 2012 Permit End Date: Not Supplied Positional Accuracy: Located by supplier to within 10m</p>	A15NE (E)	1614	2	528135 180998
	<p>Water Abstractions</p> <p>Operator: Park House (Oxford St.) Ltd Licence Number: Th/039/0039/039 Permit Version: 1 Location: Oxford Street - Borehole A Authority: Environment Agency, Thames Region Abstraction: Other Industrial/Commercial/Public Services: Heat Pump Abstraction Type: Water may be abstracted from a single point Source: Groundwater Daily Rate (m3): Not Supplied Yearly Rate (m3): Not Supplied Details: Not Supplied Authorised Start: 01 April Authorised End: 31 March Permit Start Date: 1st September 2011 Permit End Date: Not Supplied Positional Accuracy: Located by supplier to within 10m</p>	A15NE (E)	1614	2	528135 180998
	<p>Water Abstractions</p> <p>Operator: One Hyde Park Limited Licence Number: Th/039/0039/103 Permit Version: 1 Location: One Hyde Park, Knightsbridge, London Borehole - Point A Authority: Environment Agency, Thames Region Abstraction: Other Industrial/Commercial/Public Services: Heat Pump Abstraction Type: Water may be abstracted from a single point Source: Groundwater Daily Rate (m3): Not Supplied Yearly Rate (m3): Not Supplied Details: One Hyde Park Authorised Start: 01 April Authorised End: 31 March Permit Start Date: 28th July 2014 Permit End Date: Not Supplied Positional Accuracy: Located by supplier to within 10m</p>	A5NW (SE)	1621	2	527768 179758

Map ID	Details	Quadrant Reference (Compass Direction)	Estimated Distance From Site	Contact	NGR
	<p>Water Abstractions</p> <p>Operator: One Hyde Park Limited Licence Number: 28/39/39/0239 Permit Version: 2 Location: One Hyde Park, Knightsbridge, London Borehole - Point A Authority: Environment Agency, Thames Region Abstraction: Other Industrial/Commercial/Public Services: Heat Pump Abstraction Type: Water may be abstracted from a single point Source: Groundwater Daily Rate (m3): Not Supplied Yearly Rate (m3): Not Supplied Details: One Hyde Park Authorised Start: 01 April Authorised End: 31 March Permit Start Date: 17th August 2012 Permit End Date: Not Supplied Positional Accuracy: Located by supplier to within 10m</p>	A5NW (SE)	1621	2	527768 179758
	<p>Water Abstractions</p> <p>Operator: Project Grande (Guernsey) Ltd Licence Number: 28/39/39/0239 Permit Version: 1 Location: One Hyde Park, Knightsbridge, London Borehole - Point A Authority: Environment Agency, Thames Region Abstraction: Other Industrial/Commercial/Public Services: Heat Pump Abstraction Type: Water may be abstracted from a single point Source: Groundwater Daily Rate (m3): Not Supplied Yearly Rate (m3): Not Supplied Details: One Hyde Park Authorised Start: 01 April Authorised End: 31 March Permit Start Date: 5th March 2009 Permit End Date: Not Supplied Positional Accuracy: Located by supplier to within 10m</p>	A5NW (SE)	1621	2	527768 179758
	<p>Water Abstractions</p> <p>Operator: Itemtrump Limited Licence Number: 28/39/39/0008 Permit Version: 100 Location: Borehole At Princes Court, 78-94a Brompton Road, London Authority: Environment Agency, Thames Region Abstraction: Household Water Supply: Drinking; Cooking; Sanitary; Washing; (Small Garden) Abstraction Type: Water may be abstracted from a single point Source: Groundwater Daily Rate (m3): 91 Yearly Rate (m3): 28639 Details: Princes Court, 78-94a Brompton Road, London Authorised Start: 01 January Authorised End: 31 December Permit Start Date: 27th May 1992 Permit End Date: Not Supplied Positional Accuracy: Located by supplier to within 100m</p>	A4NE (SE)	1626	2	527500 179500
	<p>Water Abstractions</p> <p>Operator: London Baker Street Sarl Licence Number: Th/039/0039/080/R01 Permit Version: 1 Location: 7-15 Baker Street, London, W1u - Borehole Authority: Environment Agency, Thames Region Abstraction: Other Industrial/Commercial/Public Services: Heat Pump Abstraction Type: Water may be abstracted from a single point Source: Groundwater Daily Rate (m3): Not Supplied Yearly Rate (m3): Not Supplied Details: Not Supplied Authorised Start: 01 April Authorised End: 31 March Permit Start Date: 1st April 2019 Permit End Date: Not Supplied Positional Accuracy: Located by supplier to within 10m</p>	A20SE (E)	1637	2	528061 181399

Map ID	Details	Quadrant Reference (Compass Direction)	Estimated Distance From Site	Contact	NGR
	<p>Water Abstractions</p> <p>Operator: London Baker Street Sarl Licence Number: Th/039/0039/080 Permit Version: 2 Location: 7-15 Baker Street, London, W1u - Borehole Authority: Environment Agency, Thames Region Abstraction: Other Industrial/Commercial/Public Services: Heat Pump Abstraction Type: Water may be abstracted from a single point Source: Groundwater Daily Rate (m3): Not Supplied Yearly Rate (m3): Not Supplied Details: 7-15 Baker Street, London, W1u Authorised Start: 01 April Authorised End: 31 March Permit Start Date: 8th July 2016 Permit End Date: Not Supplied Positional Accuracy: Located by supplier to within 10m</p>	A20SE (E)	1637	2	528061 181399
	<p>Water Abstractions</p> <p>Operator: Aub (Baker Street) Development Limited Licence Number: Th/039/0039/080 Permit Version: 1 Location: 7-15 Baker Street, London, W1u - Borehole Authority: Environment Agency, Thames Region Abstraction: Other Industrial/Commercial/Public Services: Heat Pump Abstraction Type: Water may be abstracted from a single point Source: Groundwater Daily Rate (m3): Not Supplied Yearly Rate (m3): Not Supplied Details: 7-15 Baker Street, London, W1u Authorised Start: 01 April Authorised End: 31 March Permit Start Date: 19th July 2013 Permit End Date: Not Supplied Positional Accuracy: Located by supplier to within 10m</p>	A20SE (E)	1637	2	528061 181399
	<p>Water Abstractions</p> <p>Operator: Aub (Baker Street) Development Limited Licence Number: 28/39/39/0241 Permit Version: 1 Location: 7-15 Baker Street, London, W1u - Borehole Authority: Environment Agency, Thames Region Abstraction: Other Industrial/Commercial/Public Services: Heat Pump Abstraction Type: Water may be abstracted from a single point Source: Groundwater Daily Rate (m3): Not Supplied Yearly Rate (m3): Not Supplied Details: 7-15 Baker Street, London, W1u Authorised Start: 01 April Authorised End: 31 March Permit Start Date: 12th December 2008 Permit End Date: Not Supplied Positional Accuracy: Located by supplier to within 10m</p>	A20SE (E)	1637	2	528061 181399
	<p>Water Abstractions</p> <p>Operator: British Waterways Licence Number: 28/39/39/0164A Permit Version: Not Supplied Location: St Johns Wood, LONDON, Nw1 Authority: Environment Agency, Thames Region Abstraction: Industrial Cooling (Cegb) Abstraction Type: Not Supplied Source: River Daily Rate (m3): 1920 Yearly Rate (m3): 1 Details: Annual Abstraction Total Aggregated To Another Licence For Quantity Purposes. Authorised Start: Not Supplied Authorised End: Not Supplied Permit Start Date: Not Supplied Permit End Date: Not Supplied Positional Accuracy: Located by supplier to within 100m</p>	A24NW (N)	1638	2	527000 182400

Map ID	Details	Quadrant Reference (Compass Direction)	Estimated Distance From Site	Contact	NGR
	<p>Water Abstractions</p> <p>Operator: Golfrate Knightsbridge Ltd Licence Number: 28/39/39/0008 Permit Version: 101 Location: Princes Court, London- Borehole Authority: Environment Agency, Thames Region Abstraction: Household Water Supply: Drinking; Cooking; Sanitary; Washing; (Small Garden)</p> <p>Abstraction Type: Water may be abstracted from a single point Source: Groundwater Daily Rate (m3): Not Supplied Yearly Rate (m3): Not Supplied Details: Princes Court, 78-94a Brompton Road, London Authorised Start: 01 January Authorised End: 31 December Permit Start Date: 25th December 2003 Permit End Date: Not Supplied Positional Accuracy: Located by supplier to within 10m</p>	A4NE (SE)	1654	2	527520 179480
	<p>Water Abstractions</p> <p>Operator: Park House (Oxford St.) Ltd Licence Number: Th/039/0039/039 Permit Version: 2 Location: Oxford Street - Borehole C Authority: Environment Agency, Thames Region Abstraction: Other Industrial/Commercial/Public Services: Heat Pump Abstraction Type: Water may be abstracted from a single point Source: Groundwater Daily Rate (m3): Not Supplied Yearly Rate (m3): Not Supplied Details: Not Supplied Authorised Start: 01 April Authorised End: 31 March Permit Start Date: 17th September 2012 Permit End Date: Not Supplied Positional Accuracy: Located by supplier to within 10m</p>	A15NE (E)	1673	2	528190 181039
	<p>Water Abstractions</p> <p>Operator: Park House (Oxford St.) Ltd Licence Number: Th/039/0039/039 Permit Version: 1 Location: Oxford Street - Borehole C Authority: Environment Agency, Thames Region Abstraction: Other Industrial/Commercial/Public Services: Heat Pump Abstraction Type: Water may be abstracted from a single point Source: Groundwater Daily Rate (m3): Not Supplied Yearly Rate (m3): Not Supplied Details: Not Supplied Authorised Start: 01 April Authorised End: 31 March Permit Start Date: 1st September 2011 Permit End Date: Not Supplied Positional Accuracy: Located by supplier to within 10m</p>	A15NE (E)	1673	2	528190 181039
	<p>Water Abstractions</p> <p>Operator: Park House (Oxford St.) Ltd Licence Number: Th/039/0039/039 Permit Version: 2 Location: Oxford Street - Borehole B Authority: Environment Agency, Thames Region Abstraction: Other Industrial/Commercial/Public Services: Heat Pump Abstraction Type: Water may be abstracted from a single point Source: Groundwater Daily Rate (m3): Not Supplied Yearly Rate (m3): Not Supplied Details: Not Supplied Authorised Start: 01 April Authorised End: 31 March Permit Start Date: 17th September 2012 Permit End Date: Not Supplied Positional Accuracy: Located by supplier to within 10m</p>	A15NE (E)	1678	2	528197 181019

Map ID	Details	Quadrant Reference (Compass Direction)	Estimated Distance From Site	Contact	NGR
	<p>Water Abstractions</p> <p>Operator: Park House (Oxford St.) Ltd Licence Number: Th/039/0039/039 Permit Version: 1 Location: Oxford Street - Borehole B Authority: Environment Agency, Thames Region Abstraction: Other Industrial/Commercial/Public Services: Heat Pump Abstraction Type: Water may be abstracted from a single point Source: Groundwater Daily Rate (m3): Not Supplied Yearly Rate (m3): Not Supplied Details: Not Supplied Authorised Start: 01 April Authorised End: 31 March Permit Start Date: 1st September 2011 Permit End Date: Not Supplied Positional Accuracy: Located by supplier to within 10m</p>	A15NE (E)	1678	2	528197 181019
	<p>Water Abstractions</p> <p>Operator: Canal And River Trust Licence Number: 28/39/39/0164 Permit Version: 101 Location: St John'S Wood, London - Regents Canal Authority: Environment Agency, Thames Region Abstraction: Amenity: Spray Irrigation - Direct Abstraction Type: Water may be abstracted from a single point Source: Surface Daily Rate (m3): Not Supplied Yearly Rate (m3): Not Supplied Details: Pipeline Alongside The Regents Canal, London Authorised Start: 01 January Authorised End: 31 December Permit Start Date: 17th December 2007 Permit End Date: Not Supplied Positional Accuracy: Located by supplier to within 10m</p>	A24NW (N)	1711	2	527050 182460
	<p>Water Abstractions</p> <p>Operator: British Waterways Board Licence Number: 28/39/39/0164 Permit Version: 100 Location: St John'S Wood, London - Regents Canal Authority: Environment Agency, Thames Region Abstraction: Amenity: Spray Irrigation - Direct Abstraction Type: Water may be abstracted from a single point Source: Surface Daily Rate (m3): 3840 Yearly Rate (m3): 1 Details: Pipeline Alongside The Regents Canal, London Authorised Start: 01 January Authorised End: 31 December Permit Start Date: 25th April 1983 Permit End Date: Not Supplied Positional Accuracy: Located by supplier to within 10m</p>	A24NW (N)	1711	2	527050 182460
	<p>Water Abstractions</p> <p>Operator: Dorset House Residential Limited Licence Number: 28/39/39/0021 Permit Version: 104 Location: Dorset House, London- 2 Boreholes Authority: Environment Agency, Thames Region Abstraction: Household Water Supply: Drinking; Cooking; Sanitary; Washing; (Small Garden) Abstraction Type: Water may be abstracted from a single point Source: Groundwater Daily Rate (m3): Not Supplied Yearly Rate (m3): Not Supplied Details: Dorset House, Gloucester Place, London W1 Authorised Start: 01 January Authorised End: 31 December Permit Start Date: 18th November 2020 Permit End Date: Not Supplied Positional Accuracy: Located by supplier to within 100m</p>	A25SW (NE)	1732	2	527800 182000

Map ID	Details	Quadrant Reference (Compass Direction)	Estimated Distance From Site	Contact	NGR
	<p>Water Abstractions</p> <p>Operator: Dorset House Residential Limited Licence Number: 28/39/39/0021 Permit Version: 103 Location: Dorset House, London- 2 Boreholes Authority: Environment Agency, Thames Region Abstraction: Household Water Supply: Drinking; Cooking; Sanitary; Washing; (Small Garden)</p> <p>Abstraction Type: Water may be abstracted from a single point Source: Groundwater Daily Rate (m3): Not Supplied Yearly Rate (m3): Not Supplied Details: Dorset House, Gloucester Place, London W1 Authorised Start: 01 January Authorised End: 31 December Permit Start Date: 20th November 2014 Permit End Date: Not Supplied Positional Accuracy: Located by supplier to within 100m</p>	A25SW (NE)	1732	2	527800 182000
	<p>Water Abstractions</p> <p>Operator: Bellnorth Limited Licence Number: 28/39/39/0021 Permit Version: 102 Location: Dorset House, London- 2 Boreholes Authority: Environment Agency, Thames Region Abstraction: Household Water Supply: Drinking; Cooking; Sanitary; Washing; (Small Garden)</p> <p>Abstraction Type: Water may be abstracted from a single point Source: Groundwater Daily Rate (m3): Not Supplied Yearly Rate (m3): Not Supplied Details: Dorset House, Gloucester Place, London W1 Authorised Start: 01 January Authorised End: 31 December Permit Start Date: 8th August 2005 Permit End Date: Not Supplied Positional Accuracy: Located by supplier to within 100m</p>	A25SW (NE)	1732	2	527800 182000
	<p>Water Abstractions</p> <p>Operator: Bellnorth Limited Licence Number: 28/39/39/0021 Permit Version: 101 Location: Two Boreholes At Dorset House, Gloucester Place, London. W1 Authority: Environment Agency, Thames Region Abstraction: Household Water Supply: Drinking; Cooking; Sanitary; Washing; (Small Garden)</p> <p>Abstraction Type: Water may be abstracted from a single point Source: Groundwater Daily Rate (m3): 318 Yearly Rate (m3): 56370 Details: Dorset House, Gloucester Place, London W1 Authorised Start: 01 January Authorised End: 31 December Permit Start Date: 10th January 1994 Permit End Date: Not Supplied Positional Accuracy: Located by supplier to within 100m</p>	A25SW (NE)	1732	2	527800 182000
	<p>Water Abstractions</p> <p>Operator: Harrods Ltd Licence Number: 28/39/39/0038 Permit Version: 101 Location: Harrods, Knightsbridge - Borehole B Authority: Environment Agency, Thames Region Abstraction: Retail: Drinking, Cooking, Sanitary, Washing, (Small Garden)</p> <p>Abstraction Type: Water may be abstracted from a single point Source: Groundwater Daily Rate (m3): Not Supplied Yearly Rate (m3): Not Supplied Details: Harrods, 87-135 Brompton Road, Knightsbridge, London Authorised Start: 01 January Authorised End: 31 December Permit Start Date: 12th November 2004 Permit End Date: Not Supplied Positional Accuracy: Located by supplier to within 10m</p>	A5SW (SE)	1792	2	527590 179360

Map ID	Details	Quadrant Reference (Compass Direction)	Estimated Distance From Site	Contact	NGR
	<p>Water Abstractions</p> <p>Operator: Harrods Ltd Licence Number: 28/39/39/0038 Permit Version: 100 Location: Harrods, Knightsbridge - Borehole B Authority: Environment Agency, Thames Region Abstraction: Retail: Drinking, Cooking, Sanitary, Washing, (Small Garden) Abstraction Type: Water may be abstracted from a single point Source: Groundwater Daily Rate (m3): Not Supplied Yearly Rate (m3): Not Supplied Details: Harrods, 87-135 Brompton Road, Knightsbridge, London Authorised Start: 01 January Authorised End: 31 December Permit Start Date: 10th February 1999 Permit End Date: Not Supplied Positional Accuracy: Located by supplier to within 10m</p>	A5SW (SE)	1792	2	527590 179360
	<p>Water Abstractions</p> <p>Operator: Harrods Ltd Licence Number: 28/39/39/0038 Permit Version: 102 Location: Harrods, Knightsbridge - Borehole A Authority: Environment Agency, Thames Region Abstraction: Retail: Drinking, Cooking, Sanitary, Washing, (Small Garden) Abstraction Type: Water may be abstracted from a single point Source: Groundwater Daily Rate (m3): Not Supplied Yearly Rate (m3): Not Supplied Details: Harrods, 87-135 Brompton Road, Knightsbridge, London Authorised Start: 01 April Authorised End: 31 March Permit Start Date: 8th March 2013 Permit End Date: Not Supplied Positional Accuracy: Located by supplier to within 10m</p>	A5SW (SE)	1794	2	527617 179378
	<p>Water Abstractions</p> <p>Operator: Harrods Ltd Licence Number: 28/39/39/0038 Permit Version: 101 Location: Harrods, Knightsbridge - Borehole A Authority: Environment Agency, Thames Region Abstraction: Retail: Drinking, Cooking, Sanitary, Washing, (Small Garden) Abstraction Type: Water may be abstracted from a single point Source: Groundwater Daily Rate (m3): Not Supplied Yearly Rate (m3): Not Supplied Details: Harrods, 87-135 Brompton Road, Knightsbridge, London Authorised Start: 01 January Authorised End: 31 December Permit Start Date: 12th November 2004 Permit End Date: Not Supplied Positional Accuracy: Located by supplier to within 10m</p>	A5SW (SE)	1796	2	527610 179370
	<p>Water Abstractions</p> <p>Operator: Harrods Ltd Licence Number: 28/39/39/0038 Permit Version: 100 Location: Harrods, Knightsbridge - Borehole A Authority: Environment Agency, Thames Region Abstraction: Retail: Drinking, Cooking, Sanitary, Washing, (Small Garden) Abstraction Type: Water may be abstracted from a single point Source: Groundwater Daily Rate (m3): 1091 Yearly Rate (m3): 250000 Details: Harrods, 87-135 Brompton Road, Knightsbridge, London Authorised Start: 01 January Authorised End: 31 December Permit Start Date: 10th February 1999 Permit End Date: Not Supplied Positional Accuracy: Located by supplier to within 10m</p>	A5SW (SE)	1796	2	527610 179370

Map ID	Details	Quadrant Reference (Compass Direction)	Estimated Distance From Site	Contact	NGR
	<p>Water Abstractions</p> <p>Operator: Abbey National Plc Licence Number: 28/39/39/0070 Permit Version: 101 Location: Borehole At Abbey House, Baker Street, London Nw1 Authority: Environment Agency, Thames Region Abstraction: Commercial/Industrial/Public Services: Drinking; Cooking; Sanitary; Washing; (Small Garden) Abstraction Type: Water may be abstracted from a single point Source: Groundwater Daily Rate (m3): 91 Yearly Rate (m3): 2273 Details: Abbey House, Baker Street, London Nw1 Authorised Start: 01 January Authorised End: 31 December Permit Start Date: 2nd May 2000 Permit End Date: Not Supplied Positional Accuracy: Located by supplier to within 100m</p>	A25SW (NE)	1801	2	527800 182100
	<p>Water Abstractions</p> <p>Operator: Harrods Ltd Licence Number: 28/39/39/0038 Permit Version: 102 Location: Harrods, Knightsbridge - Borehole B Authority: Environment Agency, Thames Region Abstraction: Retail: Drinking, Cooking, Sanitary, Washing, (Small Garden) Abstraction Type: Water may be abstracted from a single point Source: Groundwater Daily Rate (m3): Not Supplied Yearly Rate (m3): Not Supplied Details: Harrods, 87-135 Brompton Road, Knightsbrdge, London Authorised Start: 01 April Authorised End: 31 March Permit Start Date: 8th March 2013 Permit End Date: Not Supplied Positional Accuracy: Located by supplier to within 10m</p>	A5SW (SE)	1802	2	527589 179347
	<p>Water Abstractions</p> <p>Operator: The Natural History Museum Trading Company Limited Licence Number: Th/039/0039/056 Permit Version: 1 Location: The Natural History Museum, South Kensington- Borehole Authority: Environment Agency, Thames Region Abstraction: Research Non-University/College: Drinking, Cooking, Sanitary, Washing, (Small Garden) Abstraction Type: Water may be abstracted from a single point Source: Groundwater Daily Rate (m3): Not Supplied Yearly Rate (m3): Not Supplied Details: Not Supplied Authorised Start: 01 April Authorised End: 31 March Permit Start Date: 1st April 2013 Permit End Date: Not Supplied Positional Accuracy: Located by supplier to within 10m</p>	(S)	1808	2	526580 178995
	<p>Water Abstractions</p> <p>Operator: Sir R Cohen Licence Number: Th/039/0039/024/R01 Permit Version: 1 Location: Borehole-Notting Hill London Authority: Environment Agency, Thames Region Abstraction: Other Industrial/Commercial/Public Services: Heat Pump Abstraction Type: Water may be abstracted from a single point Source: Groundwater Daily Rate (m3): Not Supplied Yearly Rate (m3): Not Supplied Details: Not Supplied Authorised Start: 01 April Authorised End: 31 March Permit Start Date: 1st April 2019 Permit End Date: Not Supplied Positional Accuracy: Located by supplier to within 10m</p>	(W)	1811	2	524703 180685

Map ID	Details	Quadrant Reference (Compass Direction)	Estimated Distance From Site	Contact	NGR
	<p>Water Abstractions</p> <p>Operator: Sir R Cohen Licence Number: Th/039/0039/024 Permit Version: 1 Location: Borehole-Notting Hill London Authority: Environment Agency, Thames Region Abstraction: Other Industrial/Commercial/Public Services: Non-Evaporative Cooling Abstraction Type: Water may be abstracted from a single point Source: Groundwater Daily Rate (m3): Not Supplied Yearly Rate (m3): Not Supplied Details: Notting Hill, London Authorised Start: 01 April Authorised End: 31 March Permit Start Date: 24th May 2010 Permit End Date: Not Supplied Positional Accuracy: Located by supplier to within 10m</p>	(W)	1811	2	524703 180685
	<p>Water Abstractions</p> <p>Operator: Harrods Ltd Licence Number: 28/39/39/0038 Permit Version: 102 Location: Harrods, Knightsbridge - Borehole C Authority: Environment Agency, Thames Region Abstraction: Retail: Drinking, Cooking, Sanitary, Washing, (Small Garden) Abstraction Type: Water may be abstracted from a single point Source: Groundwater Daily Rate (m3): Not Supplied Yearly Rate (m3): Not Supplied Details: Harrods, 87-135 Brompton Road, Knightsbrdge, London Authorised Start: 01 April Authorised End: 31 March Permit Start Date: 8th March 2013 Permit End Date: Not Supplied Positional Accuracy: Located by supplier to within 10m</p>	A5SW (SE)	1812	2	527629 179364
	<p>Water Abstractions</p> <p>Operator: The Natural History Museum Licence Number: 28/39/39/0211 Permit Version: 1 Location: The Natural History Museum, South Kensington- Borehole Authority: Environment Agency, Thames Region Abstraction: Research Non-University/College: Drinking, Cooking, Sanitary, Washing, (Small Garden) Abstraction Type: Water may be abstracted from a single point Source: Groundwater Daily Rate (m3): Not Supplied Yearly Rate (m3): Not Supplied Details: Cromwell Road, South Kensington, London Sw7. Authorised Start: 01 January Authorised End: 31 December Permit Start Date: 27th May 2004 Permit End Date: Not Supplied Positional Accuracy: Located by supplier to within 10m</p>	(S)	1813	2	526580 178990
	<p>Water Abstractions</p> <p>Operator: The Natural History Museum Licence Number: 28/39/39/0185 Permit Version: 100 Location: The Natural History Museum, South Kensington- Borehole Authority: Environment Agency, Thames Region Abstraction: Research Non-University/College: Drinking, Cooking, Sanitary, Washing, (Small Garden) Abstraction Type: Water may be abstracted from a single point Source: Groundwater Daily Rate (m3): 374 Yearly Rate (m3): 63000 Details: The Natural History Museum, Cromwell Road, London Authorised Start: 01 January Authorised End: 31 December Permit Start Date: 13th February 1998 Permit End Date: Not Supplied Positional Accuracy: Located by supplier to within 100m</p>	(S)	1813	2	526580 178990

Map ID	Details	Quadrant Reference (Compass Direction)	Estimated Distance From Site	Contact	NGR
	<p>Water Abstractions</p> <p>Operator: Harrods Ltd Licence Number: 28/39/39/0038 Permit Version: 101 Location: Harrods, Knightsbridge - Borehole C Authority: Environment Agency, Thames Region Abstraction: Retail: Drinking, Cooking, Sanitary, Washing, (Small Garden) Abstraction Type: Water may be abstracted from a single point Source: Groundwater Daily Rate (m3): Not Supplied Yearly Rate (m3): Not Supplied Details: Harrods, 87-135 Brompton Road, Knightsbridge, London Authorised Start: 01 January Authorised End: 31 December Permit Start Date: 12th November 2004 Permit End Date: Not Supplied Positional Accuracy: Located by supplier to within 10m</p>	A5SW (SE)	1818	2	527620 179350
	<p>Water Abstractions</p> <p>Operator: Harrods Ltd Licence Number: 28/39/39/0038 Permit Version: 100 Location: Harrods, Knightsbridge - Borehole C Authority: Environment Agency, Thames Region Abstraction: Retail: Drinking, Cooking, Sanitary, Washing, (Small Garden) Abstraction Type: Water may be abstracted from a single point Source: Groundwater Daily Rate (m3): Not Supplied Yearly Rate (m3): Not Supplied Details: Harrods, 87-135 Brompton Road, Knightsbridge, London Authorised Start: 01 January Authorised End: 31 December Permit Start Date: 10th February 1999 Permit End Date: Not Supplied Positional Accuracy: Located by supplier to within 10m</p>	A5SW (SE)	1818	2	527620 179350
	<p>Water Abstractions</p> <p>Operator: Baskerville Estates (Gp) Limited Licence Number: 28/39/39/0070 Permit Version: 102 Location: Abbey House, Baker Street- Borehole Authority: Environment Agency, Thames Region Abstraction: Commercial/Industrial/Public Services: Drinking; Cooking; Sanitary; Washing; (Small Garden) Abstraction Type: Water may be abstracted from a single point Source: Groundwater Daily Rate (m3): Not Supplied Yearly Rate (m3): Not Supplied Details: Abbey House, Baker Street, London Nw1 Authorised Start: 01 January Authorised End: 31 December Permit Start Date: 19th December 2003 Permit End Date: Not Supplied Positional Accuracy: Located by supplier to within 10m</p>	A25SW (NE)	1837	2	527850 182100
	<p>Water Abstractions</p> <p>Operator: Caprice Holdings Limited Licence Number: 28/39/39/0228 Permit Version: 1 Location: Scotts Restaurant-Borehole Authority: Environment Agency, Thames Region Abstraction: Other Industrial/Commercial/Public Services: Non-Evaporative Cooling Abstraction Type: Water may be abstracted from a single point Source: Groundwater Daily Rate (m3): Not Supplied Yearly Rate (m3): Not Supplied Details: Scotts Restaurant, 20-22 Mount Street, Mayfair, London Authorised Start: 01 January Authorised End: 31 December Permit Start Date: 3rd November 2006 Permit End Date: Not Supplied Positional Accuracy: Located by supplier to within 10m</p>	(E)	1870	2	528390 180590

Map ID	Details	Quadrant Reference (Compass Direction)	Estimated Distance From Site	Contact	NGR
	Water Abstractions Operator: Caprice Holdings Limited Licence Number: 28/39/39/0228/R01 Permit Version: 1 Location: Scotts Restaurant-Borehole Authority: Environment Agency, Thames Region Abstraction: Other Industrial/Commercial/Public Services: Heat Pump Abstraction Type: Water may be abstracted from a single point Source: Groundwater Daily Rate (m3): Not Supplied Yearly Rate (m3): Not Supplied Details: Not Supplied Authorised Start: 01 April Authorised End: 31 March Permit Start Date: 1st April 2019 Permit End Date: Not Supplied Positional Accuracy: Located by supplier to within 10m	(E)	1874	2	528394 180595
	Water Abstractions Operator: Caprice Holdings Limited Licence Number: 28/39/39/0228 Permit Version: 2 Location: Scotts Restaurant-Borehole Authority: Environment Agency, Thames Region Abstraction: Other Industrial/Commercial/Public Services: Non-Evaporative Cooling Abstraction Type: Water may be abstracted from a single point Source: Groundwater Daily Rate (m3): Not Supplied Yearly Rate (m3): Not Supplied Details: Not Supplied Authorised Start: 01 April Authorised End: 31 March Permit Start Date: 16th September 2010 Permit End Date: Not Supplied Positional Accuracy: Located by supplier to within 10m	(E)	1874	2	528394 180595
	Groundwater Vulnerability Map Combined Classification: Unproductive Aquifer (may have productive aquifer beneath) Combined Vulnerability: Unproductive Combined Aquifer: Unproductive Bedrock Aquifer, No Superficial Aquifer Pollutant Speed: Intermediate Bedrock Flow: Mixed Dilution: 300-550 mm/year Baseflow Index: >70% Superficial Patchiness: <90% Superficial Thickness: 3-10m Superficial Recharge: High	A13SW (NW)	0	4	526520 180818
	Groundwater Vulnerability - Soluble Rock Risk None				
	Bedrock Aquifer Designations Aquifer Designation: Unproductive Strata	A13SW (NW)	0	4	526520 180818
	Superficial Aquifer Designations No Data Available				
	Extreme Flooding from Rivers or Sea without Defences None				
	Flooding from Rivers or Sea without Defences None				
	Areas Benefiting from Flood Defences None				
	Flood Water Storage Areas None				
	Flood Defences None				

Map ID	Details	Quadrant Reference (Compass Direction)	Estimated Distance From Site	Contact	NGR
30	OS Water Network Lines Watercourse Form: Inland river Watercourse Length: 5204.1 Watercourse Level: Underground Permanent: True Watercourse Name: The Fountains Catchment Name: Thames Primacy: 1	A13SE (SE)	195	5	526714 180734
31	OS Water Network Lines Watercourse Form: Lake Watercourse Length: 3.4 Watercourse Level: On ground surface Permanent: True Watercourse Name: The Fountains Catchment Name: Thames Primacy: 1	A13SE (SE)	198	5	526699 180699
32	OS Water Network Lines Watercourse Form: Inland river Watercourse Length: 48.5 Watercourse Level: Underground Permanent: True Watercourse Name: The Fountains Catchment Name: Thames Primacy: 1	A13SE (SE)	201	5	526699 180696
33	OS Water Network Lines Watercourse Form: Lake Watercourse Length: 4.5 Watercourse Level: On ground surface Permanent: True Watercourse Name: The Fountains Catchment Name: Thames Primacy: 1	A13SE (SE)	237	5	526708 180648
34	OS Water Network Lines Watercourse Form: Inland river Watercourse Length: 44.4 Watercourse Level: Underground Permanent: True Watercourse Name: The Fountains Catchment Name: Thames Primacy: 1	A13SE (SE)	240	5	526708 180643
35	OS Water Network Lines Watercourse Form: Lake Watercourse Length: 497.2 Watercourse Level: On ground surface Permanent: True Watercourse Name: The Serpentine Catchment Name: Thames Primacy: 1	A13SE (SE)	277	5	526716 180600
36	OS Water Network Lines Watercourse Form: Canal Watercourse Length: 650.0 Watercourse Level: On ground surface Permanent: True Watercourse Name: Grand Union Canal Catchment Name: Trent Primacy: 1	A18SE (N)	644	5	526620 181471
37	OS Water Network Lines Watercourse Form: Inland river Watercourse Length: 2.0 Watercourse Level: On ground surface Permanent: True Watercourse Name: Not Supplied Catchment Name: Thames Primacy: 1	A18NE (N)	702	5	526712 181509
38	OS Water Network Lines Watercourse Form: Inland river Watercourse Length: 1.7 Watercourse Level: On ground surface Permanent: True Watercourse Name: Not Supplied Catchment Name: Thames Primacy: 1	A18NE (N)	739	5	526774 181528

Map ID	Details	Quadrant Reference (Compass Direction)	Estimated Distance From Site	Contact	NGR
39	OS Water Network Lines Watercourse Form: Lake Watercourse Length: 887.3 Watercourse Level: On ground surface Permanent: True Watercourse Name: The Serpentine Catchment Name: Thames Primacy: 1	A9NW (SE)	755	5	526925 180162
40	OS Water Network Lines Watercourse Form: Canal Watercourse Length: 2.1 Watercourse Level: On ground surface Permanent: True Watercourse Name: Grand Union Canal Catchment Name: Trent Primacy: 1	A18NW (N)	845	5	526406 181673
41	OS Water Network Lines Watercourse Form: Canal Watercourse Length: 218.9 Watercourse Level: On ground surface Permanent: True Watercourse Name: Grand Union Canal Catchment Name: Trent Primacy: 1	A18NW (N)	847	5	526405 181675
42	OS Water Network Lines Watercourse Form: Canal Watercourse Length: 63.5 Watercourse Level: On ground surface Permanent: True Watercourse Name: Not Supplied Catchment Name: Thames Primacy: 1	A19NW (NE)	849	5	526955 181561

Map ID	Details	Quadrant Reference (Compass Direction)	Estimated Distance From Site	Contact	NGR
43	<p>Licensed Waste Management Facilities (Locations)</p> <p>Licence Number: 401852 Location: Kensington Gardens Leaf Pen, Kensington Gardens Office, The Magazine Store Yard, Kensington Gardens, London, W2 2UH Operator Name: The Royal Parks Limited Operator Location: Not Supplied Authority: Environment Agency - Thames Region, North East Area Site Category: Composting Licence Status: Transferred Issued: Not Supplied Last Modified: Not Supplied Expires: Not Supplied Suspended: Not Supplied Revoked: Not Supplied Surrendered: Not Supplied IPPC Reference: Not Supplied Positional Accuracy: Located by supplier to within 10m</p>	A8NE (S)	404	2	526637 180417
44	<p>Licensed Waste Management Facilities (Locations)</p> <p>Licence Number: 80332 Location: St Mary's Hospital, South Wharf Road, London, W2 1BL Operator Name: St Mary's Hospital N H S Trust Operator Location: Not Supplied Authority: Environment Agency - Thames Region, North East Area Site Category: Incinerators Licence Status: Surrendered Issued: 3rd August 1994 Last Modified: Not Supplied Expires: Not Supplied Suspended: Not Supplied Revoked: Not Supplied Surrendered: 22nd December 1997 IPPC Reference: Not Supplied Positional Accuracy: Located by supplier to within 100m</p>	A18SE (NE)	545	2	526800 181300
45	<p>Licensed Waste Management Facilities (Locations)</p> <p>Licence Number: 104592 Location: Gate 4a, Kingdom Street, Paddington Central, London, W2 6BD Operator Name: Kier Infrastructure And Overseas Ltd Operator Location: Not Supplied Authority: Environment Agency - Thames Region, North East Area Site Category: Transfer Stations Taking Non-biodegradable Wastes Licence Status: Surrendered Issued: 26th February 2013 Last Modified: Not Supplied Expires: Not Supplied Suspended: Not Supplied Revoked: Not Supplied Surrendered: 18th December 2014 IPPC Reference: Not Supplied Positional Accuracy: Manually positioned to the road within the address or location</p>	A18NW (N)	817	2	526254 181609
46	<p>Licensed Waste Management Facilities (Locations)</p> <p>Licence Number: 80318 Location: 23-25 North Wharf Road, Paddington, London, W2 1LA Operator Name: Onyx U K Ltd Operator Location: Not Supplied Authority: Environment Agency - Thames Region, North East Area Site Category: Household, Commercial And Industrial Transfer Stations Licence Status: Surrendered Issued: 19th May 1993 Last Modified: Not Supplied Expires: Not Supplied Suspended: Not Supplied Revoked: Not Supplied Surrendered: 29th November 2002 IPPC Reference: Not Supplied Positional Accuracy: Located by supplier to within 10m</p>	A19NW (NE)	826	2	526872 181580

Map ID	Details	Quadrant Reference (Compass Direction)	Estimated Distance From Site	Contact	NGR
46	<p>Licensed Waste Management Facilities (Locations)</p> <p>Licence Number: 80330 Location: 25 North Wharf Road, London, W2 1LA Operator Name: Onyx U K Ltd Operator Location: Not Supplied Authority: Environment Agency - Thames Region, North East Area Site Category: Household Waste Amenity Sites Licence Status: Surrendered Issued: 9th October 1991 Last Modified: 18th September 2001 Expires: Not Supplied Suspended: Not Supplied Revoked: Not Supplied Surrendered: 20th April 1998 IPPC Reference: Not Supplied Positional Accuracy: Located by supplier to within 10m</p>	A18NE (N)	833	2	526835 181604
	<p>Local Authority Landfill Coverage</p> <p>Name: Westminster City Council - Has supplied landfill data</p>		0	3	526520 180818
	<p>Local Authority Landfill Coverage</p> <p>Name: Royal Borough of Kensington And Chelsea - Has no landfill data to supply</p>		699	6	525852 180586
47	<p>Registered Waste Transfer Sites</p> <p>Licence Holder: St Mary'S Hospital Nhs Trust Licence Reference: DL561 Site Location: St Mary's Hospital, South Wharf Road, PADDINGTON, London, W2 1NY Operator Location: Praed Street, PADDINGTON, London, W2 1NY Authority: Environment Agency - Thames Region, North East Area Site Category: Transfer Max Input Rate: Very Small (Less than 10,000 tonnes per year) Waste Source: No known restriction on source of waste Restrictions: Licence Status: Licence has completion certificateSurrendered Dated: 3rd August 1994 Preceded By: Not Given Licence: Superseded By: Not Given Licence: Positional Accuracy: Manually positioned to the address or location Boundary Quality: Not Supplied Authorised Waste: Clinical - As In Coll/Disp.Reg's Of '88 Max.Waste From Outside St Marys Hosp Prescription Only Medical Products Prohibited Waste: Special Wastes N.O.S. Waste N.O.S.</p>	A18SE (NE)	633	2	526800 181400
48	<p>Registered Waste Transfer Sites</p> <p>Licence Holder: Onyx Uk Ltd Licence Reference: DL083 Site Location: 23 North Wharf Road, PADDINGTON, London, W2 1LA Operator Location: Onyx House, 401 Mile End Road, LONDON, Greater London, E3 4PB Authority: Environment Agency - Thames Region, North East Area Site Category: Transfer Max Input Rate: Medium (Equal to or greater than 25,000 and less than 75,000 tonnes per year) Waste Source: No known restriction on source of waste Restrictions: Licence Status: Operational as far as is knownOperational Dated: 19th May 1993 Preceded By: DL352 Licence: Superseded By: Not Given Licence: Positional Accuracy: Manually positioned to the address or location Boundary Quality: Not Supplied Authorised Waste: Lwra Cat. Bi Gen.Non-Putresc (Some) Lwra Cat. C 'Putresc' (Some) Prohibited Waste: Clinical - As In Coll/Disp.Reg's Of '88 Special Wastes Waste N.O.S.</p>	A18NE (NE)	804	2	526840 181570

Map ID	Details	Quadrant Reference (Compass Direction)	Estimated Distance From Site	Contact	NGR
48	<p>Registered Waste Transfer Sites</p> <p>Licence Holder: M.R.S. Environmental Services Ltd Licence Reference: DL083 Site Location: 23-25 North Wharf Road, PADDINGTON, London, W2 1LA Operator Location: Cavel House, 2A Charing Cross Road, WESTMINSTER, London, WC2H 0HF Authority: Environment Agency - Thames Region, North East Area Site Category: Transfer Max Input Rate: Medium (Equal to or greater than 25,000 and less than 75,000 tonnes per year) Waste Source: No known restriction on source of waste Restrictions: Licence Status: Record supersededSuperseded Dated: 1st July 1981 Preceded By: Not Given Licence: Superseded By: DL083 Licence: Positional Accuracy: Manually positioned to the address or location Boundary Quality: Not Supplied Authorised Waste: House. + Com. Untreated Waste Prohibited Waste: Clinical Wastes Notifiable Wastes Special Wastes</p>	A18NE (NE)	804	2	526840 181570
48	<p>Registered Waste Transfer Sites</p> <p>Licence Holder: Westminster City Council Licence Reference: DL352 Site Location: One Stop Recycling Centre, 25 North Wharf Road, PADDINGTON, London, W2 1LA Operator Location: Council House, Marylebone Road, WESTMINSTER, London, NW1 5PT Authority: Environment Agency - Thames Region, North East Area Site Category: Transfer Max Input Rate: Small (Equal to or greater than 10,000 and less than 25,000 tonnes per year) Waste Source: No known restriction on source of waste Restrictions: Licence Status: Licence has completion certificateSurrendered Dated: 1st January 1995 Preceded By: DL352 Licence: Superseded By: DL083 Licence: Positional Accuracy: Manually positioned to the address or location Boundary Quality: Not Supplied Authorised Waste: Lead/Acid Batteries Lwra Cat. A = Inert Wastes Max.Waste Permitted By Licence Mineral Oils Some Lwra Cat Bii Gen. Scrap Metal W. Some Lwra Cat. Bi Gen.Non-Putresc Some Lwra Cat. C 'Putresc' Some Lwra Cat. E = Difficult Gen.W Clinical - As In Coll/Disp.Reg's Of '88 Special Wastes N.O.S. Waste N.O.S.</p>	A18NE (N)	811	2	526825 181585

Map ID	Details	Quadrant Reference (Compass Direction)	Estimated Distance From Site	Contact	NGR
48	<p>Registered Waste Transfer Sites</p> <p>Licence Holder: Westminster City Council Licence Reference: DL352 Site Location: One Stop Recycling Ctre, 25 North Wharf Road, WESTMINSTER, London, W2 1LA</p> <p>Operator Location: Council House, Marylebone Road, WESTMINSTER, London, NW1 5PT Authority: Environment Agency - Thames Region, North East Area Site Category: Transfer Max Input Rate: Very Small (Less than 10,000 tonnes per year) Waste Source: No known restriction on source of waste</p> <p>Restrictions: Licence Status: Record supersededSuperseded Dated: 9th October 1991 Preceded By: Not Given Licence: Superseded By: DL352 Licence: Positional Accuracy: Manually positioned to the address or location Boundary Quality: Not Supplied Authorised Waste: Cardboard/Fibreboard Waste Domestic Appliances Glass Iron, Steel, Alum., Brass, Copper, Tin, Zinc Lead/Acid Batteries Light Ferrous Metal Scrap Light Non-Ferrous Metal Scrap Max. Waste Permitted By Licence- Stated Mineral Oil Paper Incl. Oiled Or Tarred Plastic Bottles String, Rope, Other Manmade/Nat'L Fibre Wool, Cotton, Linen, Hemp, Sisal, Hessian</p> <p>Prohibited Waste: Clinical - As In Coll/Disp. Regs Of '88 Special Wastes N.O.S. Waste N.O.S.</p>	A18NE (N)	811	2	526825 181585

Map ID	Details	Quadrant Reference (Compass Direction)	Estimated Distance From Site	Contact	NGR
	BGS 1:625,000 Solid Geology Description: Thames Group	A13SW (NW)	0	1	526520 180818
	BGS Estimated Soil Chemistry No data available				
	BGS Measured Urban Soil Chemistry Source: British Geological Survey, National Geoscience Information Service Grid: 526774, 180717 Soil Sample Type: Topsoil Sample Area: London Arsenic Measured 22.20 mg/kg Concentration: Cadmium Measured 0.50 mg/kg Concentration: Chromium Measured 55.30 mg/kg Concentration: Lead Measured 339.80 mg/kg Concentration: Nickel Measured 22.20 mg/kg Concentration:	A13SE (E)	258	1	526774 180717
	BGS Measured Urban Soil Chemistry Source: British Geological Survey, National Geoscience Information Service Grid: 526238, 180629 Soil Sample Type: Topsoil Sample Area: London Arsenic Measured 19.60 mg/kg Concentration: Cadmium Measured 1.00 mg/kg Concentration: Chromium Measured 51.80 mg/kg Concentration: Lead Measured 483.60 mg/kg Concentration: Nickel Measured 22.80 mg/kg Concentration:	A13SW (SW)	327	1	526238 180629
	BGS Measured Urban Soil Chemistry Source: British Geological Survey, National Geoscience Information Service Grid: 526165, 181247 Soil Sample Type: Topsoil Sample Area: London Arsenic Measured 16.60 mg/kg Concentration: Cadmium Measured 0.30 mg/kg Concentration: Chromium Measured 59.10 mg/kg Concentration: Lead Measured 517.10 mg/kg Concentration: Nickel Measured 29.30 mg/kg Concentration:	A17SE (NW)	540	1	526165 181247
	BGS Measured Urban Soil Chemistry Source: British Geological Survey, National Geoscience Information Service Grid: 526842, 181300 Soil Sample Type: Topsoil Sample Area: London Arsenic Measured 18.90 mg/kg Concentration: Cadmium Measured 0.80 mg/kg Concentration: Chromium Measured 67.80 mg/kg Concentration: Lead Measured 451.00 mg/kg Concentration: Nickel Measured 23.40 mg/kg Concentration:	A18SE (NE)	568	1	526842 181300

Map ID	Details	Quadrant Reference (Compass Direction)	Estimated Distance From Site	Contact	NGR
	<p>BGS Measured Urban Soil Chemistry</p> <p>Source: British Geological Survey, National Geoscience Information Service Grid: 526728, 180252 Soil Sample Type: Topsoil Sample Area: London Arsenic Measured 18.40 mg/kg Concentration: Cadmium Measured 0.60 mg/kg Concentration: Chromium Measured 71.60 mg/kg Concentration: Lead Measured 168.20 mg/kg Concentration: Nickel Measured 27.80 mg/kg Concentration:</p>	A8NE (S)	588	1	526728 180252
	<p>BGS Measured Urban Soil Chemistry</p> <p>Source: British Geological Survey, National Geoscience Information Service Grid: 526248, 180251 Soil Sample Type: Topsoil Sample Area: London Arsenic Measured 11.90 mg/kg Concentration: Cadmium Measured 0.30 mg/kg Concentration: Chromium Measured 60.10 mg/kg Concentration: Lead Measured 286.60 mg/kg Concentration: Nickel Measured 22.10 mg/kg Concentration:</p>	A8NW (SW)	613	1	526248 180251
	<p>BGS Measured Urban Soil Chemistry</p> <p>Source: British Geological Survey, National Geoscience Information Service Grid: 525965, 181252 Soil Sample Type: Topsoil Sample Area: London Arsenic Measured 15.60 mg/kg Concentration: Cadmium Measured 0.70 mg/kg Concentration: Chromium Measured 73.40 mg/kg Concentration: Lead Measured 489.00 mg/kg Concentration: Nickel Measured 26.50 mg/kg Concentration:</p>	A17SE (NW)	690	1	525965 181252
	<p>BGS Measured Urban Soil Chemistry</p> <p>Source: British Geological Survey, National Geoscience Information Service Grid: 527248, 180750 Soil Sample Type: Topsoil Sample Area: London Arsenic Measured 11.90 mg/kg Concentration: Cadmium Measured 0.50 mg/kg Concentration: Chromium Measured 62.90 mg/kg Concentration: Lead Measured 197.00 mg/kg Concentration: Nickel Measured 16.10 mg/kg Concentration:</p>	A14SE (E)	718	1	527248 180750
	<p>BGS Measured Urban Soil Chemistry</p> <p>Source: British Geological Survey, National Geoscience Information Service Grid: 525716, 180638 Soil Sample Type: Topsoil Sample Area: London Arsenic Measured 21.20 mg/kg Concentration: Cadmium Measured 0.50 mg/kg Concentration: Chromium Measured 57.90 mg/kg Concentration: Lead Measured 868.10 mg/kg Concentration: Nickel Measured 23.40 mg/kg Concentration:</p>	A12SW (W)	815	1	525716 180638

Map ID	Details	Quadrant Reference (Compass Direction)	Estimated Distance From Site	Contact	NGR
	<p>BGS Measured Urban Soil Chemistry</p> <p>Source: British Geological Survey, National Geoscience Information Service Grid: 527258, 181250 Soil Sample Type: Topsoil Sample Area: London Arsenic Measured 15.30 mg/kg Concentration: Cadmium Measured 1.70 mg/kg Concentration: Chromium Measured 76.10 mg/kg Concentration: Lead Measured 184.70 mg/kg Concentration: Nickel Measured 26.40 mg/kg Concentration:</p>	A19SE (NE)	846	1	527258 181250
	<p>BGS Measured Urban Soil Chemistry</p> <p>Source: British Geological Survey, National Geoscience Information Service Grid: 527200, 180280 Soil Sample Type: Topsoil Sample Area: London Arsenic Measured 13.50 mg/kg Concentration: Cadmium Measured 1.00 mg/kg Concentration: Chromium Measured 53.50 mg/kg Concentration: Lead Measured 202.40 mg/kg Concentration: Nickel Measured 17.70 mg/kg Concentration:</p>	A9NE (SE)	850	1	527200 180280
	<p>BGS Measured Urban Soil Chemistry</p> <p>Source: British Geological Survey, National Geoscience Information Service Grid: 525797, 180270 Soil Sample Type: Topsoil Sample Area: London Arsenic Measured 15.70 mg/kg Concentration: Cadmium Measured 1.20 mg/kg Concentration: Chromium Measured 63.90 mg/kg Concentration: Lead Measured 733.50 mg/kg Concentration: Nickel Measured 24.50 mg/kg Concentration:</p>	A7NW (SW)	894	1	525797 180270
	<p>BGS Measured Urban Soil Chemistry</p> <p>Source: British Geological Survey, National Geoscience Information Service Grid: 526777, 181763 Soil Sample Type: Topsoil Sample Area: London Arsenic Measured 18.70 mg/kg Concentration: Cadmium Measured 0.90 mg/kg Concentration: Chromium Measured 73.30 mg/kg Concentration: Lead Measured 459.50 mg/kg Concentration: Nickel Measured 33.60 mg/kg Concentration:</p>	A18NE (N)	964	1	526777 181763

Map ID	Details	Quadrant Reference (Compass Direction)	Estimated Distance From Site	Contact	NGR
	<p>BGS Urban Soil Chemistry Averages</p> <p>Source: British Geological Survey, National Geoscience Information Service</p> <p>Sample Area: London</p> <p>Count Id: 7209</p> <p>Arsenic Minimum Concentration: 1.00 mg/kg</p> <p>Arsenic Average Concentration: 17.00 mg/kg</p> <p>Arsenic Maximum Concentration: 161.00 mg/kg</p> <p>Cadmium Minimum Concentration: 0.10 mg/kg</p> <p>Cadmium Average Concentration: 0.90 mg/kg</p> <p>Cadmium Maximum Concentration: 165.20 mg/kg</p> <p>Chromium Minimum Concentration: 13.00 mg/kg</p> <p>Chromium Average Concentration: 79.00 mg/kg</p> <p>Chromium Maximum Concentration: 2094.00 mg/kg</p> <p>Lead Minimum Concentration: 11.00 mg/kg</p> <p>Lead Average Concentration: 280.00 mg/kg</p> <p>Lead Maximum Concentration: 10000.00 mg/kg</p> <p>Nickel Minimum Concentration: 2.00 mg/kg</p> <p>Nickel Average Concentration: 28.00 mg/kg</p> <p>Nickel Maximum Concentration: 506.00 mg/kg</p>	A13SW (NW)	0	1	526520 180818
	<p>Coal Mining Affected Areas</p> <p>In an area that might not be affected by coal mining</p>				
	<p>Non Coal Mining Areas of Great Britain</p> <p>No Hazard</p>				
	<p>Potential for Collapsible Ground Stability Hazards</p> <p>Hazard Potential: Very Low</p> <p>Source: British Geological Survey, National Geoscience Information Service</p>	A13SW (NW)	0	1	526520 180818
	<p>Potential for Compressible Ground Stability Hazards</p> <p>Hazard Potential: No Hazard</p> <p>Source: British Geological Survey, National Geoscience Information Service</p>	A13SW (NW)	0	1	526520 180818
	<p>Potential for Compressible Ground Stability Hazards</p> <p>Hazard Potential: Very Low</p> <p>Source: British Geological Survey, National Geoscience Information Service</p>	A13NE (NE)	243	1	526670 181023
	<p>Potential for Ground Dissolution Stability Hazards</p> <p>Hazard Potential: No Hazard</p> <p>Source: British Geological Survey, National Geoscience Information Service</p>	A13SW (NW)	0	1	526520 180818
	<p>Potential for Landslide Ground Stability Hazards</p> <p>Hazard Potential: Very Low</p> <p>Source: British Geological Survey, National Geoscience Information Service</p>	A13SW (NW)	0	1	526520 180818
	<p>Potential for Running Sand Ground Stability Hazards</p> <p>Hazard Potential: Very Low</p> <p>Source: British Geological Survey, National Geoscience Information Service</p>	A13SW (NW)	0	1	526520 180818
	<p>Potential for Shrinking or Swelling Clay Ground Stability Hazards</p> <p>Hazard Potential: Moderate</p> <p>Source: British Geological Survey, National Geoscience Information Service</p>	A13SW (NW)	0	1	526520 180818
	<p>Radon Potential - Radon Affected Areas</p> <p>Affected Area: The property is in a Lower probability radon area (less than 1% of homes are estimated to be at or above the Action Level).</p> <p>Source: British Geological Survey, National Geoscience Information Service</p>	A13SW (NW)	0	1	526520 180818
	<p>Radon Potential - Radon Protection Measures</p> <p>Protection Measure: No radon protective measures are necessary in the construction of new dwellings or extensions</p> <p>Source: British Geological Survey, National Geoscience Information Service</p>	A13SW (NW)	0	1	526520 180818

Map ID	Details	Quadrant Reference (Compass Direction)	Estimated Distance From Site	Contact	NGR
49	Contemporary Trade Directory Entries Name: Euromed Systems Location: 23, Craven Terrace, London, W2 3QH Classification: Medical Equipment Manufacturers Status: Inactive Positional Accuracy: Manually positioned to the address or location	A13NW (NW)	28	-	526490 180849
49	Contemporary Trade Directory Entries Name: Shield Window Film Location: 22, Craven Terrace, London, W2 3QH Classification: Window Film Manufacturers and Dealers Status: Inactive Positional Accuracy: Automatically positioned to the address	A13NW (NW)	32	-	526487 180852
49	Contemporary Trade Directory Entries Name: Lancaster Laundrettes Location: 28, Craven Terrace, London, W2 3EL Classification: Laundries & Launderettes Status: Inactive Positional Accuracy: Automatically positioned to the address	A13NW (N)	42	-	526499 180874
49	Contemporary Trade Directory Entries Name: The Tailors Shop Location: 30, CRAVEN TERRACE, LONDON, W2 3EL Classification: Dry Cleaners Status: Inactive Positional Accuracy: Automatically positioned to the address	A13NW (N)	55	-	526495 180886
50	Contemporary Trade Directory Entries Name: Turberville Smith Executive Furniture Ltd Location: 104, Lancaster Gate, London, W2 3NT Classification: Furniture Manufacturers - Home & Office Status: Inactive Positional Accuracy: Automatically positioned to the address	A13SW (S)	52	-	526496 180754
50	Contemporary Trade Directory Entries Name: Scott Howard Systems Furniture Ltd Location: 104, Lancaster Gate, London, W2 3NT Classification: Office Furniture & Equipment Status: Inactive Positional Accuracy: Automatically positioned to the address	A13SW (S)	52	-	526496 180754
51	Contemporary Trade Directory Entries Name: G Connolly Menswear Location: 46, LANCASTER MEWS, LONDON, W2 3QQ Classification: Clothing & Fabrics - Manufacturers Status: Active Positional Accuracy: Automatically positioned to the address	A13NW (W)	71	-	526438 180828
52	Contemporary Trade Directory Entries Name: Prestige From Europcar Location: Brook Mews North, London, W2 3BW Classification: French Polishing Status: Inactive Positional Accuracy: Manually positioned to the address or location	A13NE (N)	84	-	526553 180910
53	Contemporary Trade Directory Entries Name: Engineering & Machinery Alliance Location: 62 Bayswater Road, Westminster, London, W2 3PS Classification: Mechanical Engineers Status: Active Positional Accuracy: Automatically positioned to the address	A13SE (E)	108	-	526636 180775
54	Contemporary Trade Directory Entries Name: Alfa Romeo Ramponi Location: 23, Lancaster Mews, London, W2 3QE Classification: Car Dealers Status: Inactive Positional Accuracy: Automatically positioned to the address	A13NW (NW)	121	-	526399 180879
54	Contemporary Trade Directory Entries Name: Oscar Jacobson Uk Ltd Location: 27, Lancaster Mews, London, W2 3QE Classification: Clothing & Fabrics - Manufacturers Status: Inactive Positional Accuracy: Automatically positioned to the address	A13NW (NW)	148	-	526374 180889
55	Contemporary Trade Directory Entries Name: Pristine Dry Cleaners Location: 2a, Craven Terrace, London, W2 3QD Classification: Dry Cleaners Status: Active Positional Accuracy: Automatically positioned to the address	A13NW (NW)	131	-	526426 180932

Map ID	Details	Quadrant Reference (Compass Direction)	Estimated Distance From Site	Contact	NGR
55	Contemporary Trade Directory Entries Name: Cassoni Louis & Co Location: 30-31, Lancaster Mews, London, W2 3QE Classification: Car Dealers Status: Inactive Positional Accuracy: Automatically positioned to the address	A13NW (NW)	132	-	526402 180905
55	Contemporary Trade Directory Entries Name: Ramtoni Rockell Sales Location: 30-31, Lancaster Mews, London, W2 3QE Classification: Car Dealers Status: Inactive Positional Accuracy: Manually positioned to the address or location	A13NW (NW)	132	-	526402 180905
55	Contemporary Trade Directory Entries Name: Anderson Cleaning Location: 1, Craven Terrace, London, W2 3QD Classification: Commercial Cleaning Services Status: Inactive Positional Accuracy: Automatically positioned to the address	A13NW (NW)	138	-	526422 180938
56	Contemporary Trade Directory Entries Name: Cleen Co Location: Flat 4, 12, Westbourne Terrace, London, W2 3UW Classification: Commercial Cleaning Services Status: Inactive Positional Accuracy: Automatically positioned to the address	A13NE (N)	179	-	526581 181002
56	Contemporary Trade Directory Entries Name: Clean Co Ltd Location: 12, Westbourne Terrace, London, W2 3UW Classification: Cleaning Services - Domestic Status: Inactive Positional Accuracy: Automatically positioned to the address	A13NE (N)	179	-	526581 181002
56	Contemporary Trade Directory Entries Name: Cleen Co Location: 12, Westbourne Terrace, London, W2 3UW Classification: Commercial Cleaning Services Status: Inactive Positional Accuracy: Automatically positioned to the address	A13NE (N)	179	-	526581 181002
57	Contemporary Trade Directory Entries Name: Zet Trading Ltd Location: 2, DEVONSHIRE TERRACE, LONDON, W2 3DN Classification: Road Haulage Services Status: Active Positional Accuracy: Automatically positioned to the address	A13NW (NW)	197	-	526405 180998
58	Contemporary Trade Directory Entries Name: Spring'S Location: 16, Leinster Mews, London, W2 3EY Classification: Garage Services Status: Inactive Positional Accuracy: Automatically positioned to the address	A13SW (W)	200	-	526314 180782
59	Contemporary Trade Directory Entries Name: Scott Howard Location: 13, Craven Hill, London, W2 3EN Classification: Furniture Manufacturers - Home & Office Status: Inactive Positional Accuracy: Manually positioned to the address or location	A13NW (W)	216	-	526297 180869
60	Contemporary Trade Directory Entries Name: Hyde Park Dry Cleaners Location: 3, Bathurst Street, London, W2 2SD Classification: Dry Cleaners Status: Inactive Positional Accuracy: Automatically positioned to the address	A13NE (E)	235	-	526747 180909
61	Contemporary Trade Directory Entries Name: Tower Structures Marketing Co Ltd Location: 44, Westbourne Terrace, London, W2 3UH Classification: Radio Communication Equipment Status: Inactive Positional Accuracy: Automatically positioned to the address	A13NW (N)	260	-	526475 181091
61	Contemporary Trade Directory Entries Name: London Prestige Chauffeurs Location: Flat 1,52 Westbourne Terrace, London, W2 6AU Classification: Car Engine Tuning & Diagnostic Services Status: Inactive Positional Accuracy: Automatically positioned to the address	A13NW (N)	288	-	526453 181116

Map ID	Details	Quadrant Reference (Compass Direction)	Estimated Distance From Site	Contact	NGR
62	<p>Contemporary Trade Directory Entries</p> <p>Name: Springs Location: Leinster Mews, London, W2 3EY Classification: Garage Services Status: Inactive Positional Accuracy: Manually positioned to the road within the address or location</p>	A13SW (W)	266	-	526249 180768
62	<p>Contemporary Trade Directory Entries</p> <p>Name: Iss Hotel Services Location: 66, Lancaster Gate, London, W2 3NZ Classification: Commercial Cleaning Services Status: Inactive Positional Accuracy: Automatically positioned to the address</p>	A13SW (W)	287	-	526234 180746
63	<p>Contemporary Trade Directory Entries</p> <p>Name: Carpet & Upholstery Cleaning London Location: 37B, WESTBOURNE TERRACE, LONDON, W2 3UR Classification: Cleaning Services - Domestic Status: Active Positional Accuracy: Automatically positioned to the address</p>	A13NE (N)	290	-	526558 181122
63	<p>Contemporary Trade Directory Entries</p> <p>Name: Forestal Mimosa Ltd Location: 1, Chilworth Mews, London, W2 3RG Classification: Hide & Skin Merchants Status: Inactive Positional Accuracy: Automatically positioned to the address</p>	A13NE (N)	305	-	526566 181136
63	<p>Contemporary Trade Directory Entries</p> <p>Name: Brookford Retail Ltd Location: 14, Craven Road, London, W2 3PX Classification: Dry Cleaners Status: Inactive Positional Accuracy: Automatically positioned to the address</p>	A13NE (N)	322	-	526593 181147
63	<p>Contemporary Trade Directory Entries</p> <p>Name: Harlequin Express Location: 14, Craven Road, London, W2 3PX Classification: Dry Cleaners Status: Inactive Positional Accuracy: Automatically positioned to the address</p>	A13NE (N)	322	-	526593 181147
63	<p>Contemporary Trade Directory Entries</p> <p>Name: First Location: 50, Eastbourne Terrace, London, W2 6LG Classification: Bus & Coach Operators & Stations Status: Inactive Positional Accuracy: Manually positioned to the address or location</p>	A18SE (N)	342	-	526582 181171
64	<p>Contemporary Trade Directory Entries</p> <p>Name: Paddington Hardware Location: 10, SPRING STREET, LONDON, W2 3RA Classification: Hardware Status: Active Positional Accuracy: Automatically positioned to the address</p>	A13NE (NE)	304	-	526674 181095
64	<p>Contemporary Trade Directory Entries</p> <p>Name: Kall Kwik Location: 13, Spring Street, London, W2 3RA Classification: Printers Status: Inactive Positional Accuracy: Automatically positioned to the address</p>	A13NE (NE)	310	-	526663 181108
64	<p>Contemporary Trade Directory Entries</p> <p>Name: Spring Dry Cleaners Location: 30, SPRING STREET, LONDON, W2 1JA Classification: Dry Cleaners Status: Active Positional Accuracy: Automatically positioned to the address</p>	A13NE (NE)	343	-	526704 181122
65	<p>Contemporary Trade Directory Entries</p> <p>Name: Cleaning Services Bayswater Location: London, W2 3an Classification: Cleaning Services - Domestic Status: Active Positional Accuracy: Manually positioned within the geographical locality</p>	A12NE (W)	344	-	526165 180825
65	<p>Contemporary Trade Directory Entries</p> <p>Name: Hi-Speed Photos Location: 29, Leinster Terrace, London, W2 3ET Classification: Photographic Processors Status: Inactive Positional Accuracy: Automatically positioned to the address</p>	A12SE (W)	352	-	526160 180778

Map ID	Details	Quadrant Reference (Compass Direction)	Estimated Distance From Site	Contact	NGR
66	Contemporary Trade Directory Entries Name: Chilworths Launderers & Dry Cleaners Location: 32, CHILWORTH STREET, LONDON, W2 6DT Classification: Dry Cleaners Status: Active Positional Accuracy: Automatically positioned to the address	A13NW (NW)	347	-	526304 181111
66	Contemporary Trade Directory Entries Name: Squid Ltd Location: 26, Chilworth Street, London, W2 6DT Classification: Distribution Services Status: Inactive Positional Accuracy: Automatically positioned to the address	A13NW (NW)	349	-	526323 181126
66	Contemporary Trade Directory Entries Name: D Division Location: 26, Chilworth Street, London, W2 6DT Classification: Manufacturers Status: Inactive Positional Accuracy: Automatically positioned to the address	A13NW (NW)	349	-	526323 181126
66	Contemporary Trade Directory Entries Name: Shoe String Associates Location: 26, Chilworth Street, London, W2 6DT Classification: Footwear - Manufacturers and Suppliers Status: Inactive Positional Accuracy: Automatically positioned to the address	A13NW (NW)	349	-	526323 181126
66	Contemporary Trade Directory Entries Name: Nice London Cleaning Location: 133, Gloucester Terrace, London, W2 6DX Classification: Cleaning Services - Domestic Status: Inactive Positional Accuracy: Automatically positioned to the address	A18SW (NW)	376	-	526321 181157
67	Contemporary Trade Directory Entries Name: Reload Com Ltd Location: 197, PRAED STREET, LONDON, W2 1RH Classification: Printers Status: Active Positional Accuracy: Automatically positioned to the address	A18SE (N)	357	-	526657 181163
67	Contemporary Trade Directory Entries Name: Fotosprint Location: 191, Praed Street, London, W2 1RH Classification: Photographic Processors Status: Inactive Positional Accuracy: Automatically positioned to the address	A18SE (N)	363	-	526661 181167
68	Contemporary Trade Directory Entries Name: Cleaning Services Bayswater Location: 19, Leinster Gardens, London, W2 3AN Classification: Steam Cleaning Services Status: Inactive Positional Accuracy: Automatically positioned to the address	A12NE (W)	367	-	526141 180829
69	Contemporary Trade Directory Entries Name: Health Protection (London) Location: 40, Eastbourne Terrace, London, W2 3QR Classification: Laboratories Status: Inactive Positional Accuracy: Automatically positioned to the address	A18SE (N)	392	-	526536 181226
70	Contemporary Trade Directory Entries Name: Elan Waters Uk Ltd Location: 82, Sussex Square, London, W2 2TX Classification: Soft Drinks - Manufacturers Status: Inactive Positional Accuracy: Manually positioned to the address or location	A14NW (E)	408	-	526925 180922
71	Contemporary Trade Directory Entries Name: Regent Dry Cleaners Location: 177, PRAED STREET, LONDON, W2 1RH Classification: Dry Cleaners Status: Active Positional Accuracy: Automatically positioned to the address	A18SE (NE)	415	-	526702 181206
71	Contemporary Trade Directory Entries Name: C J Brecknell Location: 5, London Street, London, W2 1HL Classification: Electrical Goods Sales, Manufacturers & Wholesalers Status: Inactive Positional Accuracy: Automatically positioned to the address	A18SE (NE)	443	-	526742 181216

Map ID	Details	Quadrant Reference (Compass Direction)	Estimated Distance From Site	Contact	NGR
71	Contemporary Trade Directory Entries Name: Adham Cleaning Ltd Location: 161, Praed Street, London, W2 1RL Classification: Commercial Cleaning Services Status: Inactive Positional Accuracy: Automatically positioned to the address	A18SE (NE)	477	-	526757 181247
71	Contemporary Trade Directory Entries Name: Clean Flat London Location: 161, Praed Street, London, W2 1RL Classification: Cleaning Services - Domestic Status: Active Positional Accuracy: Automatically positioned to the address	A18SE (NE)	477	-	526757 181247
72	Contemporary Trade Directory Entries Name: Shell Service Station Location: 104-105 Bayswater Road, London, W2 3HT Classification: Petrol Filling Stations Status: Inactive Positional Accuracy: Manually positioned to the address or location	A12SE (SW)	424	-	526121 180647
72	Contemporary Trade Directory Entries Name: Bayswater Cleaners Location: 104a Bayswater Rd, London, W2 3HL Classification: Cleaning Services - Domestic Status: Inactive Positional Accuracy: Manually positioned within the geographical locality	A12SE (W)	430	-	526109 180664
72	Contemporary Trade Directory Entries Name: Shell (Uk) Ltd Location: 104-105, Bayswater Road, London, W2 3HJ Classification: Petrol Filling Stations - 24 Hour Status: Inactive Positional Accuracy: Automatically positioned to the address	A12SE (W)	430	-	526109 180664
72	Contemporary Trade Directory Entries Name: Shell Location: 104-105 Bayswater Road, Westminster, London, W2 3HT Classification: Petrol Filling Stations Status: Active Positional Accuracy: Manually positioned to the address or location	A12SE (W)	431	-	526108 180663
73	Contemporary Trade Directory Entries Name: Cleaning London Location: 10, Sussex Place, London, W2 2TP Classification: Commercial Cleaning Services Status: Inactive Positional Accuracy: Automatically positioned to the address	A14NW (NE)	427	-	526878 181067
73	Contemporary Trade Directory Entries Name: House Keepers Location: 10, Sussex Place, London, W2 2TP Classification: Cleaning Services - Domestic Status: Inactive Positional Accuracy: Automatically positioned to the address	A14NW (NE)	427	-	526878 181067
74	Contemporary Trade Directory Entries Name: Maxgen L N G Location: 151-153, Gloucester Terrace, London, W2 6DX Classification: Oil & Gas Exploration Supplies & Services Status: Inactive Positional Accuracy: Automatically positioned to the address	A18SW (NW)	443	-	526274 181207
75	Contemporary Trade Directory Entries Name: Ricardo Energy & Environment Location: 30, Eastbourne Terrace, LONDON, W2 6LA Classification: Diesel Engine Equipment & Services Status: Inactive Positional Accuracy: Automatically positioned to the address	A18SW (N)	466	-	526469 181298
75	Contemporary Trade Directory Entries Name: Kvaerner Process Technology Location: 20, Eastbourne Terrace, London, W2 6LE Classification: Engineers - General Status: Inactive Positional Accuracy: Automatically positioned to the address	A18SW (N)	502	-	526434 181330
75	Contemporary Trade Directory Entries Name: Process (Uk) Ltd Location: 20, Eastbourne Terrace, London, W2 6LE Classification: Engineers - General Status: Inactive Positional Accuracy: Automatically positioned to the address	A18SW (N)	502	-	526434 181330

Map ID	Details	Quadrant Reference (Compass Direction)	Estimated Distance From Site	Contact	NGR
75	Contemporary Trade Directory Entries Name: Nostrum Oil & Gas Location: NINTH FLOOR, 20, EASTBOURNE TERRACE, LONDON, W2 6LG Classification: Oil & Gas Exploration Supplies & Services Status: Active Positional Accuracy: Automatically positioned to the address	A18SW (N)	502	-	526434 181330
75	Contemporary Trade Directory Entries Name: C B & I John Brown Location: 20, Eastbourne Terrace, London, W2 6LE Classification: Engineering Services Status: Inactive Positional Accuracy: Automatically positioned to the address	A18SW (N)	502	-	526434 181330
75	Contemporary Trade Directory Entries Name: Light Cleaning London Ltd Location: 10 Eastbourne Terrace, London, W2 6LG Classification: Cleaning Services - Domestic Status: Inactive Positional Accuracy: Automatically positioned to the address	A18SW (N)	540	-	526409 181364
76	Contemporary Trade Directory Entries Name: Safe Gard Ltd Location: 28, SUSSEX PLACE, LONDON, W2 2TH Classification: Safety Glazing Status: Active Positional Accuracy: Automatically positioned to the address	A14NW (E)	470	-	526975 180970
77	Contemporary Trade Directory Entries Name: Wharfe Ltd Location: 26 Leinster Gardens, London, W2 6DP Classification: Car Engine Tuning & Diagnostic Services Status: Inactive Positional Accuracy: Manually positioned within the geographical locality	A12NE (NW)	474	-	526122 181101
78	Contemporary Trade Directory Entries Name: Cleaners Of Paddington Location: 130, Gloucester Terrace, London, W2 6HP Classification: Carpet, Curtain & Upholstery Cleaners Status: Inactive Positional Accuracy: Automatically positioned to the address	A18SW (NW)	492	-	526274 181264
78	Contemporary Trade Directory Entries Name: Cleaners Of Paddington Location: 130, Gloucester Terrace, London, W2 6HP Classification: Cleaning Services - Domestic Status: Inactive Positional Accuracy: Automatically positioned to the address	A18SW (NW)	492	-	526274 181264
79	Contemporary Trade Directory Entries Name: Carpet Cleaning Location: 31, London Street, London, W2 1DJ Classification: Carpet, Curtain & Upholstery Cleaners Status: Inactive Positional Accuracy: Automatically positioned to the address	A18SE (N)	500	-	526711 181295
79	Contemporary Trade Directory Entries Name: D S Smith Location: Level 3 1 Paddington Square, Westminster, London, W2 1DL Classification: Packaging Materials Manufacturers & Suppliers Status: Active Positional Accuracy: Manually positioned to the address or location	A18SE (NE)	508	-	526720 181300
80	Contemporary Trade Directory Entries Name: Y T M Fireworks Location: 18, NORFOLK SQUARE, LONDON, W2 1RS Classification: Firework Stockists Status: Inactive Positional Accuracy: Automatically positioned to the address	A18SE (NE)	512	-	526807 181256
80	Contemporary Trade Directory Entries Name: Motronix Ltd Location: 11, London Mews, London, W2 1HY Classification: Electronic Engineers Status: Inactive Positional Accuracy: Automatically positioned to the address	A18SE (NE)	559	-	526822 181303
81	Contemporary Trade Directory Entries Name: Bayswater Cleaners Location: 29 Queensborough Terrace, Westminster, London, W2 3SS Classification: Carpet, Curtain & Upholstery Cleaners Status: Active Positional Accuracy: Automatically positioned to the address	A12NE (W)	519	-	525990 180844

Map ID	Details	Quadrant Reference (Compass Direction)	Estimated Distance From Site	Contact	NGR
81	<p>Contemporary Trade Directory Entries</p> <p>Name: A Cleaning Solution Location: 25-29 Queensborough Terrace, Westminster, London, W2 3SS Classification: Carpet, Curtain & Upholstery Cleaners Status: Active Positional Accuracy: Automatically positioned to the address</p>	A12NE (W)	519	-	525990 180844
81	<p>Contemporary Trade Directory Entries</p> <p>Name: G & D Cleaning Location: 58, Inverness Terrace, London, W2 3LB Classification: Carpet, Curtain & Upholstery Cleaners Status: Inactive Positional Accuracy: Automatically positioned to the address</p>	A12NE (W)	546	-	525964 180853
82	<p>Contemporary Trade Directory Entries</p> <p>Name: Shelle Bayswater Location: 104-105 Bayswater Road, London, W2 3HT Classification: Petrol Filling Stations Status: Inactive Positional Accuracy: Manually positioned within the geographical locality</p>	A12SE (W)	536	-	526004 180643
83	<p>Contemporary Trade Directory Entries</p> <p>Name: School Sport Support Location: 136, Sussex Gardens, London, W2 1UB Classification: Sports Equipment Manufacturers & Distributors Status: Inactive Positional Accuracy: Manually positioned to the address or location</p>	A19SW (NE)	539	-	526897 181217
84	<p>Contemporary Trade Directory Entries</p> <p>Name: Cleaning Services Paddington Location: 10, Eastbourne Terrace, London, W2 6LG Classification: Carpet, Curtain & Upholstery Cleaners Status: Inactive Positional Accuracy: Automatically positioned to the address</p>	A18SW (N)	555	-	526387 181375
84	<p>Contemporary Trade Directory Entries</p> <p>Name: Johnson Matthey Davy Technologies Location: 10, Eastbourne Terrace, London, W2 6LG Classification: Chemical Engineers Status: Active Positional Accuracy: Automatically positioned to the address</p>	A18SW (N)	555	-	526387 181375
84	<p>Contemporary Trade Directory Entries</p> <p>Name: Davy Process Technology Ltd Location: 10, Eastbourne Terrace, London, W2 6LG Classification: Chemical Engineers Status: Inactive Positional Accuracy: Automatically positioned to the address</p>	A18SW (N)	555	-	526387 181375
85	<p>Contemporary Trade Directory Entries</p> <p>Name: Cleaners Paddington Location: Paddington Station, Praed Street, London, W2 1RH Classification: Carpet, Curtain & Upholstery Cleaners Status: Inactive Positional Accuracy: Automatically positioned to the address</p>	A18SE (N)	583	-	526556 181417
85	<p>Contemporary Trade Directory Entries</p> <p>Name: Centre West London Buses Ltd Location: MacMillan House, Paddington Station, London, W2 1TY Classification: Bus & Coach Operators & Stations Status: Inactive Positional Accuracy: Automatically positioned to the address</p>	A18SE (N)	583	-	526556 181417
85	<p>Contemporary Trade Directory Entries</p> <p>Name: First London & Berkshire Buses Location: MacMillan House, Paddington Station, London, W2 1TY Classification: Bus & Coach Operators & Stations Status: Inactive Positional Accuracy: Automatically positioned to the address</p>	A18SE (N)	583	-	526556 181417
85	<p>Contemporary Trade Directory Entries</p> <p>Name: Airport Express Location: Room A/400, MacMillan House, Paddington Station, London, W2 1FT Classification: Railways Status: Inactive Positional Accuracy: Manually positioned to the address or location</p>	A18SE (N)	583	-	526556 181417
86	<p>Contemporary Trade Directory Entries</p> <p>Name: A C Cleaning Specialists Location: 106, Inverness Terrace, London, W2 3LD Classification: Carpet, Curtain & Upholstery Cleaners Status: Inactive Positional Accuracy: Automatically positioned to the address</p>	A12NE (W)	593	-	525938 180989

Map ID	Details	Quadrant Reference (Compass Direction)	Estimated Distance From Site	Contact	NGR
87	<p>Contemporary Trade Directory Entries</p> <p>Name: Alfa Print Design Location: Unit 12 Olympia Mews, London, W2 3SA Classification: Printers Status: Inactive Positional Accuracy: Manually positioned to the address or location</p>	A12SE (W)	594	-	525918 180761
87	<p>Contemporary Trade Directory Entries</p> <p>Name: Carpet Cleaning London Location: Queensway, London, W2 3RS Classification: Cleaning Services - Domestic Status: Inactive Positional Accuracy: Manually positioned within the geographical locality</p>	A12SE (W)	607	-	525907 180748
88	<p>Contemporary Trade Directory Entries</p> <p>Name: Tails Ltd Location: 2 Eastbourne Terrace, London, W2 6LG Classification: Distilleries Status: Active Positional Accuracy: Automatically positioned to the address</p>	A18SW (N)	600	-	526350 181412
88	<p>Contemporary Trade Directory Entries</p> <p>Name: Cleaning Services Paddington Location: London, W2 6lg Classification: Carpet, Curtain & Upholstery Cleaners Status: Active Positional Accuracy: Manually positioned within the geographical locality</p>	A18SW (N)	617	-	526369 181434
89	<p>Contemporary Trade Directory Entries</p> <p>Name: London Spine Centre Location: Praed st, London, W2 1NY Classification: Hospitals Status: Inactive Positional Accuracy: Manually positioned to the address or location</p>	A18SE (NE)	606	-	526781 181380
89	<p>Contemporary Trade Directory Entries</p> <p>Name: St Marys Hospital Location: Praed Street, Westminster, London, W2 1NY Classification: Hospitals Status: Active Positional Accuracy: Manually positioned within the geographical locality</p>	A18SE (NE)	613	-	526826 181364
89	<p>Contemporary Trade Directory Entries</p> <p>Name: Lindo Wing - St Mary'S Hospital Location: Praed Street, Westminster, London, W2 1NY Classification: Hospitals Status: Active Positional Accuracy: Manually positioned to the address or location</p>	A18SE (NE)	613	-	526826 181364
89	<p>Contemporary Trade Directory Entries</p> <p>Name: Lorin Lakasing Location: Lindo Wing Consulting Rooms, St Mary'S Hospital, Westminster, London, W2 1NY Classification: Hospitals Status: Active Positional Accuracy: Manually positioned to the address or location</p>	A18SE (NE)	629	-	526803 181394
90	<p>Contemporary Trade Directory Entries</p> <p>Name: Glimmr Location: 108 Westbourne Terrace, London, W2 6QJ Classification: Cleaning Services - Domestic Status: Active Positional Accuracy: Automatically positioned to the address</p>	A18SW (NW)	608	-	526226 181370
91	<p>Contemporary Trade Directory Entries</p> <p>Name: Harding Location: 4-8, Radnor Place, London, W2 2TE Classification: Electrical Engineers Status: Inactive Positional Accuracy: Automatically positioned to the address</p>	A19SW (NE)	611	-	527003 181208
92	<p>Contemporary Trade Directory Entries</p> <p>Name: Aa Washing Machine Repairs Location: 77-79, Inverness Terrace, London, W2 3JT Classification: Washing Machines - Servicing & Repairs Status: Inactive Positional Accuracy: Automatically positioned to the address</p>	A12NE (W)	613	-	525904 180930

Map ID	Details	Quadrant Reference (Compass Direction)	Estimated Distance From Site	Contact	NGR
92	Contemporary Trade Directory Entries Name: Snappy Snaps Location: 94, Queensway, London, W2 3RR Classification: Photographic Processors Status: Inactive Positional Accuracy: Automatically positioned to the address	A12NE (W)	643	-	525872 180918
92	Contemporary Trade Directory Entries Name: Global Link Cargo Location: 1st Floor, 104, Ladbroke Grove, London, W11 1PY Classification: Freight Forwarders Status: Inactive Positional Accuracy: Manually positioned to the address or location	A12NE (W)	653	-	525867 180949
93	Contemporary Trade Directory Entries Name: Power Perfector Location: 1-10, Praed Mews, London, W2 1QY Classification: Energy Efficient Products and Services Status: Inactive Positional Accuracy: Automatically positioned to the address	A19SW (NE)	613	-	526875 181333
93	Contemporary Trade Directory Entries Name: Powerperfector Ltd Location: 1-3, Praed Mews, London, W2 1QY Classification: Energy Efficient Products and Services Status: Inactive Positional Accuracy: Automatically positioned to the address	A19SW (NE)	614	-	526875 181333
93	Contemporary Trade Directory Entries Name: Service Point Location: 109, Praed Street, London, W2 1RL Classification: Printers Status: Inactive Positional Accuracy: Automatically positioned to the address	A19SW (NE)	626	-	526865 181354
93	Contemporary Trade Directory Entries Name: Supreme Dry Cleaners Location: 33, Norfolk Place, London, W2 1QH Classification: Dry Cleaners Status: Active Positional Accuracy: Automatically positioned to the address	A19SW (NE)	627	-	526895 181335
93	Contemporary Trade Directory Entries Name: Supreme Dry Cleaners Location: 33, Norfolk Place, London, W2 1QH Classification: Dry Cleaners Status: Inactive Positional Accuracy: Automatically positioned to the address	A19SW (NE)	627	-	526895 181335
93	Contemporary Trade Directory Entries Name: Apek Pharmacy Location: 107, Praed Street, London, W2 1NT Classification: Pharmaceutical Manufacturers & Distributors Status: Inactive Positional Accuracy: Automatically positioned to the address	A19SW (NE)	656	-	526887 181376
93	Contemporary Trade Directory Entries Name: Cosmo Platers (London) Ltd Location: 42, St. Michaels Street, London, W2 1QP Classification: Metal Finishing Services Status: Inactive Positional Accuracy: Automatically positioned to the address	A19SW (NE)	665	-	526925 181359
94	Contemporary Trade Directory Entries Name: Oven Cleaning (Paddington) Location: 34, Norfolk Place, London, W2 1QW Classification: Oven cleaning Status: Inactive Positional Accuracy: Automatically positioned to the address	A19SW (NE)	615	-	526939 181282
95	Contemporary Trade Directory Entries Name: Q-Park Queensway Location: 26, Queensway, London, W2 3RX Classification: Car Painters & Sprayers Status: Inactive Positional Accuracy: Automatically positioned to the address	A12SE (W)	615	-	525914 180672
95	Contemporary Trade Directory Entries Name: Ossclean Service Ltd. Location: Flat 26, Consort House, Queensway, London, W2 3RX Classification: Cleaning Services - Domestic Status: Inactive Positional Accuracy: Automatically positioned to the address	A12SE (W)	615	-	525914 180672

Map ID	Details	Quadrant Reference (Compass Direction)	Estimated Distance From Site	Contact	NGR
95	Contemporary Trade Directory Entries Name: Ossclean Service Ltd Location: 26, Queensway, London, W2 3RX Classification: Commercial Cleaning Services Status: Inactive Positional Accuracy: Automatically positioned to the address	A12SE (W)	615	-	525914 180672
95	Contemporary Trade Directory Entries Name: M & A Group Location: 7, Queensway, London, W2 4QJ Classification: Cargo Handling Services Status: Inactive Positional Accuracy: Automatically positioned to the address	A12SE (W)	651	-	525886 180637
96	Contemporary Trade Directory Entries Name: Ayapa Location: 54, QUEENSWAY, LONDON, W2 3RY Classification: Distribution Services Status: Active Positional Accuracy: Automatically positioned to the address	A12SE (W)	622	-	525888 180792
96	Contemporary Trade Directory Entries Name: Direct Chauffeurs Location: Second Floor Mezzanine, 7 Inverness Place, London, W2 3JF Classification: Car Engine Tuning & Diagnostic Services Status: Inactive Positional Accuracy: Automatically positioned to the address	A12SE (W)	623	-	525886 180816
96	Contemporary Trade Directory Entries Name: Carpet Cleaning Queensway Location: 87, Queensway, London, W2 4QH Classification: Carpet, Curtain & Upholstery Cleaners Status: Inactive Positional Accuracy: Automatically positioned to the address	A12SE (W)	656	-	525853 180815
96	Contemporary Trade Directory Entries Name: Colorama Free Film Photo Centres Location: 87, Queensway, London, W2 4QH Classification: Photographic Processors Status: Inactive Positional Accuracy: Automatically positioned to the address	A12SE (W)	656	-	525853 180815
97	Contemporary Trade Directory Entries Name: New Vision Location: 80, Queensway, London, W2 3RL Classification: Optical Goods - Manufacturers Status: Inactive Positional Accuracy: Manually positioned to the address or location	A12NE (W)	631	-	525880 180877
97	Contemporary Trade Directory Entries Name: Screwfix Bayswater Location: BASEMENT AND GROUND FLOOR, 107, QUEENSWAY, LONDON, W2 4SJ Classification: Builders' Merchants Status: Active Positional Accuracy: Automatically positioned to the address	A12NW (W)	676	-	525835 180889
98	Contemporary Trade Directory Entries Name: W2 Refrigeration Ltd Location: Flat 29, Exeter House, Hallfield Estate, London, W2 6EL Classification: Air Conditioning & Refrigeration Contractors Status: Inactive Positional Accuracy: Automatically positioned to the address	A17SE (NW)	637	-	526050 181270
99	Contemporary Trade Directory Entries Name: Scaffolding Angels Location: 5, Clarendon Place, London, W2 2NP Classification: Scaffolding & Work Platforms Status: Inactive Positional Accuracy: Automatically positioned to the address	A14NW (E)	651	-	527163 180969
100	Contemporary Trade Directory Entries Name: K D C S (London) Ltd Location: Flat 155, Queens Court, Queensway, London, W2 4QT Classification: Commercial Cleaning Services Status: Inactive Positional Accuracy: Automatically positioned to the address	A12SE (W)	658	-	525859 180725
100	Contemporary Trade Directory Entries Name: U T S (London) Location: 23-25, Queensway, London, W2 4QJ Classification: Perfume Suppliers Status: Inactive Positional Accuracy: Automatically positioned to the address	A12SE (W)	658	-	525859 180725

Map ID	Details	Quadrant Reference (Compass Direction)	Estimated Distance From Site	Contact	NGR
100	<p>Contemporary Trade Directory Entries</p> <p>Name: Global Trade & Transport Ltd Location: Flat 11, Queens Court, Queensway, London, W2 4QN Classification: Road Haulage Services Status: Inactive Positional Accuracy: Automatically positioned to the address</p>	A12SE (W)	658	-	525859 180725
100	<p>Contemporary Trade Directory Entries</p> <p>Name: Office & General Cleaning Location: 23-25, Queensway, London, W2 4QJ Classification: Cleaning Services - Commercial Status: Inactive Positional Accuracy: Automatically positioned in the proximity of the address</p>	A12SE (W)	658	-	525861 180711
100	<p>Contemporary Trade Directory Entries</p> <p>Name: Dandanah Location: 35, Queensway, London, W2 4QJ Classification: Cleaning Services - Domestic Status: Inactive Positional Accuracy: Manually positioned to the address or location</p>	A12SE (W)	658	-	525859 180725
101	<p>Contemporary Trade Directory Entries</p> <p>Name: Paddington Cleaners Location: 12, Bishops Bridge Road, London, W2 6AA Classification: Carpet, Curtain & Upholstery Cleaners Status: Inactive Positional Accuracy: Automatically positioned to the address</p>	A18SW (N)	668	-	526339 181479
101	<p>Contemporary Trade Directory Entries</p> <p>Name: Paddington Cleaners Location: 12, Bishops Bridge Road, London, W2 6AA Classification: Cleaning Services - Domestic Status: Inactive Positional Accuracy: Automatically positioned to the address</p>	A18SW (N)	668	-	526339 181479
102	<p>Contemporary Trade Directory Entries</p> <p>Name: Beautiful Homes Location: 126, Queensway, London, W2 6LS Classification: Homefurnishings - Manufacturers Status: Inactive Positional Accuracy: Automatically positioned to the address</p>	A12NE (W)	687	-	525857 181045
102	<p>Contemporary Trade Directory Entries</p> <p>Name: Dongle Location: 128-130, Queensway, London, W2 6LS Classification: Electrical Goods Sales, Manufacturers & Wholesalers Status: Inactive Positional Accuracy: Automatically positioned to the address</p>	A12NE (W)	691	-	525857 181059
102	<p>Contemporary Trade Directory Entries</p> <p>Name: Universal (London) Ltd Location: 134, Queensway, London, W2 6LS Classification: Dry Cleaners Status: Inactive Positional Accuracy: Automatically positioned to the address</p>	A12NE (W)	691	-	525857 181059
103	<p>Contemporary Trade Directory Entries</p> <p>Name: Warda Cleaning Services Location: 8a, Moscow Road, London, W2 4BT Classification: Commercial Cleaning Services Status: Inactive Positional Accuracy: Automatically positioned to the address</p>	A12NW (W)	691	-	525819 180874
104	<p>Contemporary Trade Directory Entries</p> <p>Name: Print A Sec Location: 89-91, Praed Street, London, W2 1NT Classification: Copying & Duplicating Services Status: Inactive Positional Accuracy: Automatically positioned to the address</p>	A19SW (NE)	695	-	526914 181405
104	<p>Contemporary Trade Directory Entries</p> <p>Name: Cartridge World Location: 85, Praed Street, Paddington, London, W2 1NT Classification: Recycling Centres Status: Inactive Positional Accuracy: Manually positioned to the address or location</p>	A19SW (NE)	709	-	526925 181415
104	<p>Contemporary Trade Directory Entries</p> <p>Name: Pest Control (Paddington) Location: 77 Praed St, London, W2 1RH Classification: Pest & Vermin Control Status: Inactive Positional Accuracy: Manually positioned to the address or location</p>	A19SW (NE)	743	-	526947 181440

Map ID	Details	Quadrant Reference (Compass Direction)	Estimated Distance From Site	Contact	NGR
104	Contemporary Trade Directory Entries Name: Globe Typewriters & Office Supplies Location: 75-77, Praed Street, London, W2 1NS Classification: Office Equipment Servicing & Maintenance Status: Inactive Positional Accuracy: Automatically positioned to the address	A19SW (NE)	744	-	526948 181441
104	Contemporary Trade Directory Entries Name: Snappy Snaps Location: 71, Praed Street, London, W2 1NS Classification: Photographic Processors Status: Inactive Positional Accuracy: Automatically positioned to the address	A19SW (NE)	764	-	526966 181453
104	Contemporary Trade Directory Entries Name: Zap Pest & Vermin Prevention Location: Praed St, London, W2 1NS Classification: Pest & Vermin Control Status: Inactive Positional Accuracy: Manually positioned to the road within the address or location	A19SW (NE)	778	-	526966 181470
104	Contemporary Trade Directory Entries Name: Alldamp Preservation Location: 61, Praed Street, London, W2 1NS Classification: Damp & Dry Rot Control Status: Inactive Positional Accuracy: Manually positioned to the address or location	A19SW (NE)	783	-	526982 181465
104	Contemporary Trade Directory Entries Name: London Boys Scrap Yards In Paddington Location: 61, Praed Street, London, W2 1NS Classification: Car Breakers & Dismantlers Status: Inactive Positional Accuracy: Automatically positioned to the address	A19SW (NE)	784	-	526983 181465
104	Contemporary Trade Directory Entries Name: Mail Boxes Etc London - Paddington Location: 61, Praed Street, London, W2 1NS Classification: Freight Forwarders Status: Active Positional Accuracy: Automatically positioned to the address	A19SW (NE)	784	-	526983 181465
104	Contemporary Trade Directory Entries Name: Argentavis Location: 61, PRAED STREET, LONDON, W2 1NS Classification: Road Haulage Services Status: Active Positional Accuracy: Automatically positioned to the address	A19SW (NE)	784	-	526983 181465
104	Contemporary Trade Directory Entries Name: Road Technology Location: 61, Praed Street, London, W2 1NS Classification: Road Marking & Surfacing Equipment & Material Manufacturers Status: Inactive Positional Accuracy: Manually positioned to the address or location	A19SW (NE)	784	-	526983 181465
105	Contemporary Trade Directory Entries Name: Mitsubishi Hitachi Power Sytems Europe Ltd Location: The Point, London, W2 1AF Classification: Engineers - General Status: Inactive Positional Accuracy: Automatically positioned to the address	A18NE (N)	700	-	526626 181526
105	Contemporary Trade Directory Entries Name: First Group Plc Location: THE POINT, 37, NORTH WHARF ROAD, LONDON, W2 1AF Classification: Bus & Coach Operators & Stations Status: Active Positional Accuracy: Automatically positioned to the address	A18NE (N)	700	-	526626 181526
105	Contemporary Trade Directory Entries Name: Highline Products & Services Location: 120 North Wharf Road, London, W2 1LF Classification: Cleaning Materials & Equipment Status: Inactive Positional Accuracy: Manually positioned to the road within the address or location	A18NE (N)	738	-	526660 181559
106	Contemporary Trade Directory Entries Name: Oceancom Location: Flat 41, Marlow House, Hallfield Estate, London, W2 6HL Classification: Telecommunications Equipment & Systems Status: Inactive Positional Accuracy: Manually positioned to the address or location	A17SE (NW)	706	-	525935 181238

Map ID	Details	Quadrant Reference (Compass Direction)	Estimated Distance From Site	Contact	NGR
107	Contemporary Trade Directory Entries Name: Affordable Laser Hair Removal Location: 29-31, Southwick Street, London, W2 1JQ Classification: Electrolysis Status: Inactive Positional Accuracy: Automatically positioned to the address	A19SW (NE)	712	-	527007 181352
107	Contemporary Trade Directory Entries Name: Colaz Beauty & Laser Clinic Location: 29-31, Southwick Street, London, W2 1JQ Classification: Electrolysis Status: Inactive Positional Accuracy: Automatically positioned to the address	A19SW (NE)	712	-	527007 181352
108	Contemporary Trade Directory Entries Name: E W S International Location: Enterprise House, 167-169, Westbourne Terrace, London, W2 6JY Classification: Freight Forwarders Status: Inactive Positional Accuracy: Automatically positioned to the address	A18SW (NW)	718	-	526205 181483
109	Contemporary Trade Directory Entries Name: Sony Centre Location: 150, Queensway, London, W2 6LY Classification: Electrical Goods Sales, Manufacturers & Wholesalers Status: Inactive Positional Accuracy: Automatically positioned to the address	A12NE (NW)	722	-	525846 181115
109	Contemporary Trade Directory Entries Name: Africraft Location: Unit 105, Whiteleys Centre, Queensway, London, W2 4YN Classification: Homefurnishings - Manufacturers Status: Inactive Positional Accuracy: Manually positioned to the road within the address or location	A12NW (NW)	746	-	525822 181120
110	Contemporary Trade Directory Entries Name: W2 Tyres Ltd Location: 27, Queens Mews, London, W2 4BY Classification: Tyre Dealers Status: Inactive Positional Accuracy: Manually positioned to the address or location	A12NW (W)	734	-	525785 180948
111	Contemporary Trade Directory Entries Name: Suvarti'S Location: 23 Sheldon Square, London, W2 6PY Classification: Dry Cleaners Status: Inactive Positional Accuracy: Manually positioned within the geographical locality	A18NW (N)	739	-	526402 181565
111	Contemporary Trade Directory Entries Name: Suvarti'S Location: 23, Sheldon Square, London, W2 6EY Classification: Dry Cleaners Status: Inactive Positional Accuracy: Automatically positioned to the address	A18NW (N)	769	-	526428 181599
112	Contemporary Trade Directory Entries Name: Tool Shop Location: 162, QUEENSWAY, LONDON, W2 6LY Classification: Hardware Status: Inactive Positional Accuracy: Automatically positioned to the address	A12NW (NW)	746	-	525833 181144
112	Contemporary Trade Directory Entries Name: Bright Crystals Location: Queensway, London, W2 4SB Classification: Glass Engravers & Decorators Status: Inactive Positional Accuracy: Manually positioned to the road within the address or location	A12NW (NW)	765	-	525814 181148
112	Contemporary Trade Directory Entries Name: Prontaprint Location: 79, Bishops Bridge Road, London, W2 6BG Classification: Printers Status: Inactive Positional Accuracy: Automatically positioned to the address	A17SW (NW)	768	-	525827 181181
112	Contemporary Trade Directory Entries Name: Laser Hair Removal Group Location: 160, Queensway, London, W2 6LY Classification: Electrolysis Status: Inactive Positional Accuracy: Automatically positioned to the address	A17SW (NW)	768	-	525827 181181

Map ID	Details	Quadrant Reference (Compass Direction)	Estimated Distance From Site	Contact	NGR
113	<p>Contemporary Trade Directory Entries</p> <p>Name: British Energy Plc Location: 1, Sheldon Square, London, W2 6TT Classification: Electricity Companies Status: Inactive Positional Accuracy: Automatically positioned to the address</p>	A18NW (N)	750	-	526344 181565
114	<p>Contemporary Trade Directory Entries</p> <p>Name: Profilo Location: Mews House, 1, Connaught Close, London, W2 2AD Classification: Textile Manufacturing Status: Inactive Positional Accuracy: Automatically positioned in the proximity of the address</p>	A14NE (E)	758	-	527261 181020
114	<p>Contemporary Trade Directory Entries</p> <p>Name: Ineco Eng Ltd Location: 12, ALBION STREET, LONDON, W2 2AS Classification: Insulation Materials Status: Inactive Positional Accuracy: Automatically positioned to the address</p>	A14NE (E)	776	-	527284 181004
115	<p>Contemporary Trade Directory Entries</p> <p>Name: Hawes & Curtis Location: Bridge House, 63-65, North Wharf Road, London, W2 1LA Classification: Shirt Makers Status: Inactive Positional Accuracy: Automatically positioned to the address</p>	A18NE (N)	758	-	526534 181593
116	<p>Contemporary Trade Directory Entries</p> <p>Name: Bayswater Carpet Cleaning Location: 9, Orme Court, London, W2 4RL Classification: Cleaning Services - Domestic Status: Inactive Positional Accuracy: Automatically positioned to the address</p>	A12SW (W)	759	-	525768 180661
116	<p>Contemporary Trade Directory Entries</p> <p>Name: Girлие Products (Uk) Location: 9, Orme Court, London, W2 4RL Classification: Toiletries Status: Inactive Positional Accuracy: Manually positioned to the address or location</p>	A12SW (W)	759	-	525768 180661
117	<p>Contemporary Trade Directory Entries</p> <p>Name: Mrs O'Keefes Location: 48, Connaught Street, London, W2 2AA Classification: Sausage Manufacturers Status: Inactive Positional Accuracy: Automatically positioned to the address</p>	A14NE (E)	760	-	527241 181087
118	<p>Contemporary Trade Directory Entries</p> <p>Name: Fredoswiss (Uk) Ltd Location: Unit 114,Whiteleys Centre,Queensway, London, W2 4YN Classification: Clocks & Watches - Manufacturers & Wholesalers Status: Inactive Positional Accuracy: Manually positioned to the address or location</p>	A12NW (W)	768	-	525780 181070
118	<p>Contemporary Trade Directory Entries</p> <p>Name: Pole Star Space Applications Location: Whiteleys Centre,Queensway, London, W2 4YN Classification: Marine Electrical & Electronic Equipment Manufacturers Status: Inactive Positional Accuracy: Manually positioned within the geographical locality</p>	A12NW (W)	768	-	525780 181071
118	<p>Contemporary Trade Directory Entries</p> <p>Name: Fabio Dericci Location: The Whiteleys Centre,Queensway, London, W2 4YN Classification: Leather Garments & Products Status: Inactive Positional Accuracy: Manually positioned to the address or location</p>	A12NW (W)	768	-	525780 181070
118	<p>Contemporary Trade Directory Entries</p> <p>Name: Whittard Of Chelsea Location: Ground Floor, Whiteleys Centre, Queensway, LONDON, W2 4YQ Classification: Ceramic Manufacturers, Supplies & Services Status: Inactive Positional Accuracy: Automatically positioned to the address</p>	A12NW (W)	768	-	525780 181072
118	<p>Contemporary Trade Directory Entries</p> <p>Name: Mirror Man Location: First Floor,Whiteleys Centre,Queensway, London, W2 4YN Classification: Mirrors & Decorative Glass Status: Inactive Positional Accuracy: Manually positioned to the address or location</p>	A12NW (W)	769	-	525780 181072

Map ID	Details	Quadrant Reference (Compass Direction)	Estimated Distance From Site	Contact	NGR
118	<p>Contemporary Trade Directory Entries</p> <p>Name: M K Phones Location: Redan Pl, London, W2 4SA Classification: Telecommunications Equipment & Systems Status: Inactive Positional Accuracy: Manually positioned to the road within the address or location</p>	A12NW (W)	816	-	525730 181070
119	<p>Contemporary Trade Directory Entries</p> <p>Name: London Tanking & Damp Proofing Location: 57, Praed Street, London, W2 1NS Classification: Damp & Dry Rot Control Status: Inactive Positional Accuracy: Automatically positioned to the address</p>	A19SW (NE)	793	-	526989 181473
120	<p>Contemporary Trade Directory Entries</p> <p>Name: M C Energy Location: 92, Bishops Bridge Road, London, W2 5AA Classification: Petroleum Products - Manufacturers Status: Inactive Positional Accuracy: Automatically positioned to the address</p>	A17SW (NW)	794	-	525833 181245
120	<p>Contemporary Trade Directory Entries</p> <p>Name: The Launderette Centre Location: 5, Porchester Road, London, W2 5DP Classification: Laundries & Launderettes Status: Inactive Positional Accuracy: Automatically positioned to the address</p>	A17SW (NW)	806	-	525832 181264
120	<p>Contemporary Trade Directory Entries</p> <p>Name: Adery Location: 15-23, Porchester Road, London, W2 5DP Classification: Hygiene & Sanitary Appliance Manufacturers Status: Inactive Positional Accuracy: Automatically positioned to the address</p>	A17SW (NW)	833	-	525819 181294
121	<p>Contemporary Trade Directory Entries</p> <p>Name: Equinor Location: 1, KINGDOM STREET, LONDON, W2 6BD Classification: Oil & Gas Exploration Supplies & Services Status: Active Positional Accuracy: Automatically positioned to the address</p>	A18NW (N)	797	-	526254 181588
121	<p>Contemporary Trade Directory Entries</p> <p>Name: Takeda Pharmaceutical Company Ltd Location: 1, Kingdom Street, London, W2 6BD Classification: Pharmaceutical Manufacturers & Distributors Status: Inactive Positional Accuracy: Automatically positioned to the address</p>	A18NW (N)	797	-	526254 181588
121	<p>Contemporary Trade Directory Entries</p> <p>Name: Tocada Location: 1, KINGDOM STREET, LONDON, W2 6BD Classification: Chemists' & Pharmacists' Suppliers & Wholesalers Status: Inactive Positional Accuracy: Automatically positioned to the address</p>	A18NW (N)	797	-	526254 181588
121	<p>Contemporary Trade Directory Entries</p> <p>Name: P P S London Location: 1, KINGDOM STREET, LONDON, W2 6BD Classification: Cash Registers & Check-Out Equipment Status: Active Positional Accuracy: Automatically positioned to the address</p>	A18NW (N)	797	-	526254 181588
121	<p>Contemporary Trade Directory Entries</p> <p>Name: Takeda Location: 1, KINGDOM STREET, LONDON, W2 6BD Classification: Pharmaceutical Manufacturers & Distributors Status: Inactive Positional Accuracy: Automatically positioned to the address</p>	A18NW (N)	797	-	526254 181588
121	<p>Contemporary Trade Directory Entries</p> <p>Name: Add Detail Ltd Location: 2-3, KINGDOM STREET, LONDON, W2 6BD Classification: Boilers - Servicing, Replacements & Repairs Status: Active Positional Accuracy: Automatically positioned to the address</p>	A18NW (N)	826	-	526273 181625
121	<p>Contemporary Trade Directory Entries</p> <p>Name: Vertex Pharmaceuticals Location: 2, KINGDOM STREET, LONDON, W2 6BD Classification: Laboratories Status: Active Positional Accuracy: Automatically positioned to the address</p>	A18NW (N)	826	-	526273 181625

Map ID	Details	Quadrant Reference (Compass Direction)	Estimated Distance From Site	Contact	NGR
122	<p>Contemporary Trade Directory Entries</p> <p>Name: Travis Perkins Trading Co Ltd Location: 121-137, Harrow Road, London, W2 1JP Classification: Builders' Merchants Status: Inactive Positional Accuracy: Automatically positioned to the address</p>	A18NE (N)	801	-	526588 181633
122	<p>Contemporary Trade Directory Entries</p> <p>Name: U Park - Car Park Site Office Location: Apartment 507, Marshall Building, 3, Hermitage Street, London, W2 1PB Classification: Car Painters & Sprayers Status: Inactive Positional Accuracy: Automatically positioned to the address</p>	A18NE (N)	803	-	526618 181631
123	<p>Contemporary Trade Directory Entries</p> <p>Name: Pearl Scan Solutions Ltd Location: 5, MERCHANT SQUARE, CITY OF WESTMINSTER, LONDON, W2 1BQ Classification: Copying & Duplicating Services Status: Active Positional Accuracy: Automatically positioned to the address</p>	A19NW (NE)	805	-	526860 181563
124	<p>Contemporary Trade Directory Entries</p> <p>Name: Travis Perkins Paddington London Location: 149, HARROW ROAD, LONDON, W2 6NA Classification: Builders' Merchants Status: Active Positional Accuracy: Automatically positioned to the address</p>	A18NW (N)	815	-	526469 181648
125	<p>Contemporary Trade Directory Entries</p> <p>Name: Marson Marketing Location: Fourth Floor, King House, 5-11 Westbourne Gr, London, W2 4UA Classification: Printers Status: Inactive Positional Accuracy: Manually positioned to the address or location</p>	A17SW (NW)	815	-	525772 181176
125	<p>Contemporary Trade Directory Entries</p> <p>Name: Multitrack Media Ltd Location: 5-11 Westbourne Gr, London, W2 4UA Classification: Mailing Machines & Equipment Status: Inactive Positional Accuracy: Manually positioned to the address or location</p>	A17SW (NW)	815	-	525772 181176
126	<p>Contemporary Trade Directory Entries</p> <p>Name: Jeeves Of Belgravia Location: 59, Connaught Street, London, W2 2BB Classification: Dry Cleaners Status: Inactive Positional Accuracy: Automatically positioned to the address</p>	A14NE (E)	818	-	527308 181071
127	<p>Contemporary Trade Directory Entries</p> <p>Name: Rosneft Marine Uk Ltd Location: 1, Kingdom Street, London, W2 6BD Classification: Diesel Engine Equipment & Services Status: Inactive Positional Accuracy: Automatically positioned to the address</p>	A17NE (NW)	827	-	526177 181590
127	<p>Contemporary Trade Directory Entries</p> <p>Name: Astrazeneca Location: 2, Kingdom Street, London, W2 6BD Classification: Pharmaceutical Manufacturers & Distributors Status: Inactive Positional Accuracy: Automatically positioned to the address</p>	A17NE (NW)	827	-	526177 181590
128	<p>Contemporary Trade Directory Entries</p> <p>Name: Belzee Designs Location: 21 North Wharf Rd, London, W2 1LA Classification: Screen Manufacturers & Suppliers Status: Inactive Positional Accuracy: Manually positioned to the road within the address or location</p>	A18NE (N)	839	-	526836 181610
128	<p>Contemporary Trade Directory Entries</p> <p>Name: Rbquickfix Tyres Location: Paddington Basin, North Wharf Road, London, W2 1LF Classification: Tyre Manufacturers & Distributors Status: Inactive Positional Accuracy: Automatically positioned to the address</p>	A18NE (N)	864	-	526806 181648
128	<p>Contemporary Trade Directory Entries</p> <p>Name: K J Autos Location: 3-15 North Wharf Rd, London, W2 1LA Classification: Garage Services Status: Inactive Positional Accuracy: Manually positioned to the address or location</p>	A18NE (N)	865	-	526856 181630

Map ID	Details	Quadrant Reference (Compass Direction)	Estimated Distance From Site	Contact	NGR
129	<p>Contemporary Trade Directory Entries</p> <p>Name: Bakkavor Location: 3, Sheldon Square, London, W2 6HY Classification: Food Products - Manufacturers Status: Inactive Positional Accuracy: Automatically positioned to the address</p>	A18NW (N)	845	-	526318 181656
130	<p>Contemporary Trade Directory Entries</p> <p>Name: Deep Clean Location: 181, Queensway, London, W2 5HL Classification: Dry Cleaners Status: Inactive Positional Accuracy: Automatically positioned to the address</p>	A17SW (NW)	845	-	525766 181231
131	<p>Contemporary Trade Directory Entries</p> <p>Name: Oxbow Carbon & Minerals (Uk) Ltd Location: 39, Praed Street, London, W2 1NR Classification: Coal & Smokeless Fuel Merchants & Distributors Status: Inactive Positional Accuracy: Automatically positioned to the address</p>	A19NW (NE)	846	-	527028 181509
132	<p>Contemporary Trade Directory Entries</p> <p>Name: Uniqlean Location: 23, Redan Place, London, W2 4SA Classification: Commercial Cleaning Services Status: Inactive Positional Accuracy: Automatically positioned to the address</p>	A17SW (NW)	846	-	525732 181165
132	<p>Contemporary Trade Directory Entries</p> <p>Name: Uniqlean Ltd Location: 23, Redan Place, London, W2 4SA Classification: Cleaning Services - Domestic Status: Inactive Positional Accuracy: Automatically positioned to the address</p>	A17SW (NW)	846	-	525732 181165
132	<p>Contemporary Trade Directory Entries</p> <p>Name: Docutext Location: 51, Westbourne Grove, London, W2 4UA Classification: Copying & Duplicating Services Status: Inactive Positional Accuracy: Automatically positioned to the address</p>	A12NW (W)	868	-	525701 181145
132	<p>Contemporary Trade Directory Entries</p> <p>Name: Marina Launderette Ltd Location: 35, Westbourne Grove, London, W2 4UA Classification: Laundries & Launderettes Status: Inactive Positional Accuracy: Automatically positioned to the address</p>	A12NW (W)	868	-	525701 181145
132	<p>Contemporary Trade Directory Entries</p> <p>Name: Systemdemo Location: 51, Westbourne Grove, London, W2 4UA Classification: Office Equipment Manufacturers & Distributors Status: Inactive Positional Accuracy: Automatically positioned to the address</p>	A12NW (W)	868	-	525701 181145
132	<p>Contemporary Trade Directory Entries</p> <p>Name: Edox Ltd Location: 51, Westbourne Grove, London, W2 4UA Classification: Copying & Duplicating Services Status: Inactive Positional Accuracy: Automatically positioned to the address</p>	A12NW (W)	868	-	525701 181145
132	<p>Contemporary Trade Directory Entries</p> <p>Name: Direct Digital Reprographics Location: 51, Westbourne Grove, LONDON, W2 4UA Classification: Photocopiers Status: Inactive Positional Accuracy: Automatically positioned to the address</p>	A12NW (W)	868	-	525701 181145
133	<p>Contemporary Trade Directory Entries</p> <p>Name: Johnsons The Cleaners Location: Waitrose Bayswater, Porchester Road, London, W2 6ES Classification: Dry Cleaners Status: Active Positional Accuracy: Manually positioned to the road within the address or location</p>	A17SW (NW)	848	-	525826 181330
134	<p>Contemporary Trade Directory Entries</p> <p>Name: Taskon Dry Cleaners Location: 67, MOSCOW ROAD, LONDON, W2 4JS Classification: Dry Cleaners Status: Active Positional Accuracy: Automatically positioned to the address</p>	A12SW (W)	859	-	525650 180809

Map ID	Details	Quadrant Reference (Compass Direction)	Estimated Distance From Site	Contact	NGR
135	Contemporary Trade Directory Entries Name: Edox Ltd Location: 210a Queensway, Westminster, London, W2 5HX Classification: Printers Status: Active Positional Accuracy: Automatically positioned to the address	A17SW (NW)	860	-	525783 181288
135	Contemporary Trade Directory Entries Name: Lees Fine Art Restorers Location: 210b Queensway, Westminster, London, W2 5HX Classification: Art Restoration & Picture Cleaning Status: Active Positional Accuracy: Manually positioned to the road within the address or location	A17SW (NW)	876	-	525764 181288
136	Contemporary Trade Directory Entries Name: Elegant Cleaners Location: 23, Kendal Street, LONDON, W2 2AW Classification: Dry Cleaners Status: Inactive Positional Accuracy: Automatically positioned to the address	A14NE (E)	868	-	527336 181142
136	Contemporary Trade Directory Entries Name: Sarah Kate Ltd Location: 29, Kendal Street, London, W2 2AW Classification: Farriers Status: Active Positional Accuracy: Manually positioned to the address or location	A14NE (E)	868	-	527336 181142
136	Contemporary Trade Directory Entries Name: Nancy Dry Cleaners Location: 34, CONNAUGHT STREET, LONDON, W2 2AF Classification: Dry Cleaners Status: Active Positional Accuracy: Automatically positioned to the address	A14NE (E)	873	-	527351 181114
136	Contemporary Trade Directory Entries Name: Bobo'S Bubbles Location: 34, Connaught Street, London, W2 2AF Classification: Laundries & Launderettes Status: Inactive Positional Accuracy: Automatically positioned to the address	A14NE (E)	873	-	527351 181114
137	Contemporary Trade Directory Entries Name: I S O Cleaning Location: 86-92 Kensington Gardens Square, London, W2 4BB Classification: Cleaning Services - Domestic Status: Inactive Positional Accuracy: Manually positioned to the address or location	A12NW (W)	869	-	525672 181064
138	Contemporary Trade Directory Entries Name: Cleaners Paddington Location: 5 Merchant Square, London, W2 1AY Classification: Commercial Cleaning Services Status: Inactive Positional Accuracy: Manually positioned within the geographical locality	A19NW (NE)	871	-	526931 181601
139	Contemporary Trade Directory Entries Name: Patey Hats Location: 35, Connaught Street, London, W2 2AZ Classification: Hats & Caps - Manufacturers Status: Inactive Positional Accuracy: Automatically positioned to the address	A14NE (E)	884	-	527371 181089
139	Contemporary Trade Directory Entries Name: Patey Hats Location: 35, Connaught Street, London, W2 2AZ Classification: Hats & Caps - Manufacturers Status: Inactive Positional Accuracy: Automatically positioned to the address	A14NE (E)	884	-	527371 181089
139	Contemporary Trade Directory Entries Name: S2I Agency Location: 35, Connaught Street, London, W2 2AZ Classification: Clothing & Fabrics - Manufacturers Status: Inactive Positional Accuracy: Automatically positioned to the address	A14NE (E)	884	-	527371 181089
139	Contemporary Trade Directory Entries Name: Orexis Location: 35, Connaught Street, London, W2 2AZ Classification: Distribution Services Status: Inactive Positional Accuracy: Automatically positioned to the address	A14NE (E)	884	-	527371 181089

Map ID	Details	Quadrant Reference (Compass Direction)	Estimated Distance From Site	Contact	NGR
139	<p>Contemporary Trade Directory Entries</p> <p>Name: Patey London Location: 35, Connaught Street, London, W2 2AZ Classification: Hats & Caps - Manufacturers Status: Inactive Positional Accuracy: Automatically positioned to the address</p>	A14NE (E)	884	-	527371 181089
139	<p>Contemporary Trade Directory Entries</p> <p>Name: Absolute Waspbusters Location: 16 Connaught St, London, W2 2AF Classification: Pest & Vermin Control Status: Inactive Positional Accuracy: Manually positioned to the address or location</p>	A14NE (E)	920	-	527396 181128
139	<p>Contemporary Trade Directory Entries</p> <p>Name: Swift Gas Location: 16, Connaught Street, London, W2 2AF Classification: Gas Appliances - Sales & Service Status: Inactive Positional Accuracy: Automatically positioned to the address</p>	A14NE (E)	921	-	527397 181129
139	<p>Contemporary Trade Directory Entries</p> <p>Name: Rap Graphics Location: 3, Porchester Place, London, W2 2BS Classification: Printers Status: Inactive Positional Accuracy: Manually positioned to the address or location</p>	A14NE (E)	921	-	527395 181134
140	<p>Contemporary Trade Directory Entries</p> <p>Name: D S Honour Location: 179, Harrow Road, London, W2 6NB Classification: Antiques - Repairing & Restoring Status: Inactive Positional Accuracy: Automatically positioned to the address</p>	A18NW (N)	907	-	526252 181703
140	<p>Contemporary Trade Directory Entries</p> <p>Name: D L C Taxis Location: 179, Harrow Road, London, W2 6NB Classification: Garage Services Status: Inactive Positional Accuracy: Automatically positioned to the address</p>	A18NW (N)	907	-	526252 181703
141	<p>Contemporary Trade Directory Entries</p> <p>Name: 24hr Mobile Tyres Ltd Location: Praed Street, London, W2 1AL Classification: Tyre Dealers Status: Inactive Positional Accuracy: Manually positioned within the geographical locality</p>	A19NW (NE)	907	-	527045 181572
142	<p>Contemporary Trade Directory Entries</p> <p>Name: Fast Cash 4 Scrap Cars London Aeg Location: Westbourne House, London, W2 5RH Classification: Car Breakers & Dismantlers Status: Inactive Positional Accuracy: Manually positioned within the geographical locality</p>	A17SW (NW)	909	-	525680 181202
142	<p>Contemporary Trade Directory Entries</p> <p>Name: Boconcept Notting Hill Location: 18-24, WESTBOURNE GROVE, LONDON, W2 5RH Classification: Cladding Suppliers & Installers Status: Active Positional Accuracy: Automatically positioned to the address</p>	A17SW (NW)	911	-	525677 181199
143	<p>Contemporary Trade Directory Entries</p> <p>Name: Paddington Central Professional Car Body Repairs Location: 175-179 Harrow Rd, London, W2 6NB Classification: Car Body Repairs Status: Inactive Positional Accuracy: Manually positioned to the road within the address or location</p>	A17NE (NW)	916	-	526126 181664
144	<p>Contemporary Trade Directory Entries</p> <p>Name: Nissan Design Europe Location: THE OVAL BUILDING ADJACENT TO 179, HARROW ROAD, LONDON, W2 6NB Classification: Car Component Manufacturers Status: Active Positional Accuracy: Automatically positioned to the address</p>	A18NW (N)	917	-	526303 181727

Map ID	Details	Quadrant Reference (Compass Direction)	Estimated Distance From Site	Contact	NGR
145	<p>Contemporary Trade Directory Entries</p> <p>Name: Health Support Services Location: 75-77, St. Michaels Street, London, W2 1QS Classification: Medical Waste Disposal Status: Inactive Positional Accuracy: Automatically positioned to the address</p>	A19NW (NE)	927	-	527116 181542
146	<p>Contemporary Trade Directory Entries</p> <p>Name: West London Cleaners Location: 12, Connaught Street, London, W2 2AF Classification: Cleaning Services - Domestic Status: Inactive Positional Accuracy: Automatically positioned to the address</p>	A14NE (E)	930	-	527406 181131
146	<p>Contemporary Trade Directory Entries</p> <p>Name: Rye Tiles Location: 12, Connaught Street, London, W2 2AF Classification: Tile Manufacturers Status: Inactive Positional Accuracy: Automatically positioned to the address</p>	A14NE (E)	930	-	527406 181131
146	<p>Contemporary Trade Directory Entries</p> <p>Name: Mud Australia Location: London, W2 2bs Classification: Ceramic Manufacturers, Supplies & Services Status: Inactive Positional Accuracy: Manually positioned within the geographical locality</p>	A19SE (E)	945	-	527413 181156
146	<p>Contemporary Trade Directory Entries</p> <p>Name: Roy Allen Location: 8, Porchester Place, London, W2 2BS Classification: Clothing & Fabrics - Manufacturers Status: Inactive Positional Accuracy: Automatically positioned to the address</p>	A14NE (E)	951	-	527421 181149
146	<p>Contemporary Trade Directory Entries</p> <p>Name: Buchanan'S Cheese Monger Location: 6a, Porchester Place, London, W2 2BS Classification: Cheese Makers & Suppliers Status: Inactive Positional Accuracy: Automatically positioned to the address</p>	A14NE (E)	953	-	527425 181146
146	<p>Contemporary Trade Directory Entries</p> <p>Name: Milano Bros Ltd Location: 8, Portsea Mews, London, W2 2BN Classification: Electronic Component Manufacturers & Distributors Status: Inactive Positional Accuracy: Automatically positioned to the address</p>	A19SE (E)	955	-	527421 181163
146	<p>Contemporary Trade Directory Entries</p> <p>Name: Handman & Collis Ltd Location: 1, Portsea Mews, London, W2 2BN Classification: Garage Services Status: Inactive Positional Accuracy: Automatically positioned to the address</p>	A19SE (E)	979	-	527449 181156
147	<p>Contemporary Trade Directory Entries</p> <p>Name: Pluxes Location: 59, Westbourne Grove, London, W2 4UA Classification: Printers Status: Inactive Positional Accuracy: Automatically positioned to the address</p>	A12NW (W)	939	-	525629 181154
147	<p>Contemporary Trade Directory Entries</p> <p>Name: Aya Glass Location: 59, Westbourne Grove, London, W2 4UA Classification: Mirrors & Decorative Glass Status: Inactive Positional Accuracy: Automatically positioned to the address</p>	A12NW (W)	939	-	525629 181154
147	<p>Contemporary Trade Directory Entries</p> <p>Name: Derose Dry Cleaners Location: 40, WESTBOURNE GROVE, LONDON, W2 5SH Classification: Dry Cleaners Status: Active Positional Accuracy: Automatically positioned to the address</p>	A17SW (W)	963	-	525614 181185
147	<p>Contemporary Trade Directory Entries</p> <p>Name: Ed'S Trading Location: 42, Westbourne Grove, London, W2 5SH Classification: Soft Drinks - Manufacturers Status: Inactive Positional Accuracy: Manually positioned to the address or location</p>	A17SW (W)	968	-	525608 181182

Map ID	Details	Quadrant Reference (Compass Direction)	Estimated Distance From Site	Contact	NGR
148	Contemporary Trade Directory Entries Name: Sebastian Giles Location: 11, Junction Mews, London, W2 1PN Classification: Furniture - Repairing & Restoring Status: Inactive Positional Accuracy: Automatically positioned to the address	A19NW (NE)	952	-	527189 181510
148	Contemporary Trade Directory Entries Name: K K Electronics Location: 187, Edgware Road, London, W2 1ET Classification: Electrical Goods Sales, Manufacturers & Wholesalers Status: Inactive Positional Accuracy: Automatically positioned to the address	A19NE (NE)	969	-	527197 181526
149	Contemporary Trade Directory Entries Name: Mayfair Cleaning & Maintenance Location: Lyntonia House, 7-9, Praed Street, London, W2 1NJ Classification: Cleaning Services - Domestic Status: Inactive Positional Accuracy: Automatically positioned to the address	A19NW (NE)	952	-	527108 181582
149	Contemporary Trade Directory Entries Name: Euomed Ltd Location: Mimet House, 5a, Praed Street, London, W2 1NJ Classification: Medical Equipment Manufacturers Status: Inactive Positional Accuracy: Automatically positioned to the address	A19NW (NE)	952	-	527108 181582
149	Contemporary Trade Directory Entries Name: Winning Moves Uk Ltd Location: 7 Praed Street, Westminster, London, W2 1NJ Classification: Toys, Games & Sporting Goods - Manufacturers Status: Active Positional Accuracy: Automatically positioned to the address	A19NW (NE)	953	-	527108 181582
149	Contemporary Trade Directory Entries Name: Minmetals UK Ltd Location: MIMET HOUSE, 5A, PRAED STREET, LONDON, W2 1NJ Classification: Metal Products - Fabricated Status: Active Positional Accuracy: Automatically positioned to the address	A19NW (NE)	963	-	527116 181589
149	Contemporary Trade Directory Entries Name: Asahi Group Holdings Ltd Europe Office Location: Mimet House 5a, Praed Street, London, W2 1NJ Classification: Brewers Status: Inactive Positional Accuracy: Automatically positioned to the address	A19NW (NE)	963	-	527116 181589
149	Contemporary Trade Directory Entries Name: A & H Brass Location: 201-203, Edgware Road, London, W2 1ES Classification: Hardware Status: Inactive Positional Accuracy: Automatically positioned to the address	A19NW (NE)	971	-	527152 181570
149	Contemporary Trade Directory Entries Name: A & H Brass Ltd Location: 201-203, Edgware Road, LONDON, W2 1ES Classification: Hardware Status: Inactive Positional Accuracy: Automatically positioned to the address	A19NW (NE)	971	-	527152 181570
149	Contemporary Trade Directory Entries Name: A & H Brass Location: 201-203, Edgware Road, London, W2 1ES Classification: Wrought Ironwork Status: Inactive Positional Accuracy: Automatically positioned to the address	A19NW (NE)	971	-	527152 181570
149	Contemporary Trade Directory Entries Name: Devonshire Pharmacy Location: 215 Edgware Road, Westminster, London, W2 1ES Classification: Chemists' & Pharmacists' Suppliers & Wholesalers Status: Active Positional Accuracy: Automatically positioned to the address	A19NW (NE)	975	-	527121 181600
149	Contemporary Trade Directory Entries Name: Pharma Expo Location: 215 Edgware Road, Westminster, London, W2 1ES Classification: Laboratories Status: Inactive Positional Accuracy: Automatically positioned to the address	A19NW (NE)	975	-	527121 181600

Map ID	Details	Quadrant Reference (Compass Direction)	Estimated Distance From Site	Contact	NGR
149	Contemporary Trade Directory Entries Name: A & H Brass Location: 209, Edgware Road, London, W2 1ES Classification: Hardware Status: Inactive Positional Accuracy: Automatically positioned to the address	A19NW (NE)	976	-	527136 181590
150	Contemporary Trade Directory Entries Name: Vaillant Boiler Service Experts Notting Hill Location: FLAT 5, 1, WESTBOURNE GARDENS, LONDON, W2 5NR Classification: Boilers - Servicing, Replacements & Repairs Status: Active Positional Accuracy: Automatically positioned to the address	A17SW (NW)	957	-	525755 181417
150	Contemporary Trade Directory Entries Name: Cleaners (Royal Oak) Location: 50, Porchester Road, London, W2 6ET Classification: Commercial Cleaning Services Status: Inactive Positional Accuracy: Automatically positioned to the address	A17SW (NW)	978	-	525766 181465
151	Contemporary Trade Directory Entries Name: Jacques Antique Furniture Restoration Location: 177, Harrow Road, London, W2 6NB Classification: Antiques - Repairing & Restoring Status: Inactive Positional Accuracy: Manually positioned to the address or location	A17NE (NW)	960	-	525917 181586
152	Contemporary Trade Directory Entries Name: Fleetrade Ltd Location: 16, Princes Mews, London, W2 4NX Classification: Car Dealers - Used Status: Inactive Positional Accuracy: Automatically positioned to the address	A12NW (W)	964	-	525545 180837
152	Contemporary Trade Directory Entries Name: Calvert Carriages Location: 20, Princes Mews, London, W2 4NX Classification: Garage Services Status: Inactive Positional Accuracy: Automatically positioned to the address	A12NW (W)	982	-	525527 180831
152	Contemporary Trade Directory Entries Name: Elgin Energy Ltd Location: 60, Palace Court, London, W2 4JB Classification: Oil Companies Status: Inactive Positional Accuracy: Automatically positioned to the address	A12SW (W)	992	-	525517 180813
153	Contemporary Trade Directory Entries Name: Bayswater West 2 Garage Location: 31a, Hatherley Grove, London, W2 5RB Classification: Garage Services Status: Inactive Positional Accuracy: Automatically positioned to the address	A17SW (NW)	974	-	525654 181294
154	Contemporary Trade Directory Entries Name: Nationwide Cleaners - Little Venice Location: Flat 6, Fleming Court, St. Marys Square, London, W2 1SE Classification: Cleaning Services - Domestic Status: Inactive Positional Accuracy: Automatically positioned to the address	A18NE (N)	978	-	526635 181805
155	Contemporary Trade Directory Entries Name: Nanodefence London Ltd Location: 1, BURWOOD PLACE, LONDON, W2 2UT Classification: Carpet, Curtain & Upholstery Cleaners Status: Inactive Positional Accuracy: Automatically positioned to the address	A19SE (NE)	981	-	527345 181365
155	Contemporary Trade Directory Entries Name: Nano Defence Location: 1, BURWOOD PLACE, LONDON, W2 2UT Classification: Carpet, Curtain & Upholstery Cleaners Status: Active Positional Accuracy: Automatically positioned to the address	A19SE (NE)	981	-	527345 181365
155	Contemporary Trade Directory Entries Name: Surjeet Industries Location: 121, Edgware Road, London, W2 2HX Classification: Engineering Machine Services Status: Active Positional Accuracy: Automatically positioned to the address	A19SE (NE)	992	-	527373 181343

Map ID	Details	Quadrant Reference (Compass Direction)	Estimated Distance From Site	Contact	NGR
156	Contemporary Trade Directory Entries Name: Tool Lodge Location: 71 Westbourne Grove, Westminster, London, W2 4UJ Classification: Hardware Status: Active Positional Accuracy: Automatically positioned to the address	A12NW (W)	987	-	525572 181140
157	Contemporary Trade Directory Entries Name: J P Barradell & Co Ltd Location: 14, Paddington Green, London, W2 1LG Classification: Bottle Manufacturers & Suppliers Status: Inactive Positional Accuracy: Automatically positioned to the address	A18NE (N)	989	-	526845 181767
158	Contemporary Trade Directory Entries Name: Bl4ck Ltd Location: Park West Place, London, W2 2QZ Classification: Car Customisation & Conversion Specialists Status: Inactive Positional Accuracy: Manually positioned within the geographical locality	A19SE (NE)	989	-	527424 181243
159	Fuel Station Entries Name: Shell Waitrose Bayswater Location: 104, Bayswater Road Porchester Terrace, Bayswater, London, Inner London, W2 3HT Brand: SHELL Premises Type: Petrol Station Status: Open Positional Accuracy: Automatically positioned to the address	A12SE (W)	430	-	526109 180664
160	Fuel Station Entries Name: Seletar Kendall Location: 2, Kendall Street, Paddington, London, Inner London, W2 2AL Brand: Obsolete Premises Type: Not Applicable Status: Obsolete Positional Accuracy: Automatically positioned to the address	A19SE (NE)	950	-	527400 181200
161	Points of Interest - Commercial Services Name: Ramponi Rockell Ae Location: 41 Lancaster Mews, London, W2 3QF Category: Repair and Servicing Class Code: Vehicle Repair, Testing and Servicing Positional Accuracy: Positioned to address or location	A13NW (NW)	37	7	526478 180848
162	Points of Interest - Commercial Services Name: Zet Trading Ltd Location: 2 Devonshire Terrace, London, W2 3DN Category: Transport, Storage and Delivery Class Code: Distribution and Haulage Positional Accuracy: Positioned to address or location	A13NW (NW)	197	7	526405 180998
163	Points of Interest - Commercial Services Name: Pacific Metals (UK) Ltd Location: 69 Westbourne Terrace, London, W2 3UY Category: Recycling Services Class Code: Recycling, Reclamation and Disposal Positional Accuracy: Positioned to address or location	A18SW (N)	367	7	526482 181200
164	Points of Interest - Commercial Services Name: Elegance Cars Location: 177-179 Praed Street, London, W2 1RH Category: Repair and Servicing Class Code: Vehicle Repair, Testing and Servicing Positional Accuracy: Positioned to address or location	A18SE (NE)	415	7	526702 181206
164	Points of Interest - Commercial Services Name: Elegance Cars Location: 177-179 Praed Street, London, W2 1RH Category: Repair and Servicing Class Code: Vehicle Repair, Testing and Servicing Positional Accuracy: Positioned to address or location	A18SE (NE)	415	7	526702 181206
165	Points of Interest - Commercial Services Name: See Net Books Location: Flat 5 5, Queensborough Terrace, London, W2 3TA Category: Transport, Storage and Delivery Class Code: Distribution and Haulage Positional Accuracy: Positioned to address or location	A12NE (W)	555	7	525969 180955

Map ID	Details	Quadrant Reference (Compass Direction)	Estimated Distance From Site	Contact	NGR
166	Points of Interest - Commercial Services Name: Ossclean Location: 26 Queensway, London, W2 3RX Category: Personal, Consumer and other Services Class Code: Vehicle Cleaning Services Positional Accuracy: Positioned to address or location	A12SE (W)	615	7	525914 180672
166	Points of Interest - Commercial Services Name: Bayswater Car Wash Location: 26 Queensway, London, W2 4QJ Category: Personal, Consumer and other Services Class Code: Vehicle Cleaning Services Positional Accuracy: Positioned to address or location	A12SE (W)	615	7	525914 180672
166	Points of Interest - Commercial Services Name: Edgware Road Car Wash Within Q Park Carpark Location: 26 Queensway, London, W2 4QJ Category: Personal, Consumer and other Services Class Code: Vehicle Cleaning Services Positional Accuracy: Positioned to address or location	A12SE (W)	615	7	525914 180672
167	Points of Interest - Commercial Services Name: Ayapa Location: 54 Queensway, London, W2 3RY Category: Transport, Storage and Delivery Class Code: Distribution and Haulage Positional Accuracy: Positioned to address or location	A12SE (W)	622	7	525888 180792
168	Points of Interest - Commercial Services Name: Welcome Cargo Location: 104 Queensway, London, W2 3RR Category: Transport, Storage and Delivery Class Code: Distribution and Haulage Positional Accuracy: Positioned to address or location	A12NE (W)	651	7	525868 180946
168	Points of Interest - Commercial Services Name: Holland Park Motor Services Location: 30 Queens Mews, London, W2 4BY Category: Repair and Servicing Class Code: Vehicle Repair, Testing and Servicing Positional Accuracy: Positioned to address or location	A12NW (W)	711	7	525809 180954
168	Points of Interest - Commercial Services Name: Holland Park Motor Service Location: 30 Queens Mews, London, W2 4BY Category: Repair and Servicing Class Code: Vehicle Repair, Testing and Servicing Positional Accuracy: Positioned to address or location	A12NW (W)	711	7	525809 180954
168	Points of Interest - Commercial Services Name: Holland Park Motor Service Location: 30 Queens Mews, London, W2 4BY Category: Repair and Servicing Class Code: Vehicle Repair, Testing and Servicing Positional Accuracy: Positioned to address or location	A12NW (W)	711	7	525809 180954
169	Points of Interest - Commercial Services Name: Pest Control (Paddington) Location: 77 Praed Street, London, W2 1RH Category: Contract Services Class Code: Pest and Vermin Control Positional Accuracy: Positioned to address or location	A19SW (NE)	743	7	526947 181440
169	Points of Interest - Commercial Services Name: Argentavis Location: 61 Praed Street, London, W2 1NS Category: Transport, Storage and Delivery Class Code: Distribution and Haulage Positional Accuracy: Positioned to address or location	A19SW (NE)	784	7	526983 181465
169	Points of Interest - Commercial Services Name: Mail Boxes Etc (UK) Ltd Location: 61 Praed Street, London, W2 1NS Category: Transport, Storage and Delivery Class Code: Distribution and Haulage Positional Accuracy: Positioned to address or location	A19SW (NE)	784	7	526983 181465
170	Points of Interest - Commercial Services Name: For Your Cars Only Location: Paddington Basin, North Wharf Road, London, W2 1LF Category: Personal, Consumer and other Services Class Code: Vehicle Cleaning Services Positional Accuracy: Positioned to address or location	A19NW (NE)	799	7	526885 181544

Map ID	Details	Quadrant Reference (Compass Direction)	Estimated Distance From Site	Contact	NGR
171	Points of Interest - Commercial Services Name: Hand Car Wash London Location: Paddington Basin, North Wharf Road, London, W2 1LF Category: Personal, Consumer and other Services Class Code: Vehicle Cleaning Services Positional Accuracy: Positioned to address or location	A18NE (N)	864	7	526806 181648
172	Points of Interest - Commercial Services Name: Sarah Kate Ltd Location: 29 Kendal Street, London, W2 2AW Category: Construction Services Class Code: Metalworkers Including Blacksmiths Positional Accuracy: Positioned to address or location	A14NE (E)	868	7	527336 181142
172	Points of Interest - Commercial Services Name: Orexis Location: 35 Connaught Street, London, W2 2AZ Category: Transport, Storage and Delivery Class Code: Distribution and Haulage Positional Accuracy: Positioned to address or location	A14NE (E)	884	7	527371 181089
172	Points of Interest - Commercial Services Name: Orexis Location: 35 Connaught Street, London, W2 2AZ Category: Transport, Storage and Delivery Class Code: Distribution and Haulage Positional Accuracy: Positioned to address or location	A14NE (E)	884	7	527371 181089
173	Points of Interest - Commercial Services Name: Four Your Cars Only Location: 177 Harrow Road, London, W2 6NB Category: Personal, Consumer and other Services Class Code: Vehicle Cleaning Services Positional Accuracy: Positioned to address or location	A17NE (NW)	960	7	525917 181586
173	Points of Interest - Commercial Services Name: Bubbles Car Care & Valeting Location: 177 Harrow Road, London, W2 6NB Category: Personal, Consumer and other Services Class Code: Vehicle Cleaning Services Positional Accuracy: Positioned to address or location	A17NE (NW)	960	7	525917 181586
173	Points of Interest - Commercial Services Name: Four Your Cars Only Location: 177 Harrow Road, London, W2 6NB Category: Personal, Consumer and other Services Class Code: Vehicle Cleaning Services Positional Accuracy: Positioned to address or location	A17NE (NW)	960	7	525917 181586
174	Points of Interest - Commercial Services Name: Ioda Location: 1 Star Street, London, W2 1QD Category: Transport, Storage and Delivery Class Code: Distribution and Haulage Positional Accuracy: Positioned to address or location	A19NW (NE)	961	7	527156 181552
174	Points of Interest - Commercial Services Name: Cohen Location: 1 Star Street, London, W2 1QD Category: Transport, Storage and Delivery Class Code: Distribution and Haulage Positional Accuracy: Positioned to address or location	A19NW (NE)	961	7	527156 181552
175	Points of Interest - Commercial Services Name: Three Way Garage Location: 10 Portsea Mews, London, W2 2BN Category: Repair and Servicing Class Code: Vehicle Repair, Testing and Servicing Positional Accuracy: Positioned to address or location	A19SE (E)	963	7	527425 181173
175	Points of Interest - Commercial Services Name: Handman & Collis Ltd Location: 1 Portsea Mews, London, W2 2BN Category: Repair and Servicing Class Code: Vehicle Repair, Testing and Servicing Positional Accuracy: Positioned to address or location	A19SE (E)	979	7	527449 181156
175	Points of Interest - Commercial Services Name: Handman & Collis Ltd Location: 1 Portsea Mews, London, W2 2BN Category: Repair and Servicing Class Code: Vehicle Repair, Testing and Servicing Positional Accuracy: Positioned to address or location	A19SE (E)	979	7	527449 181156

Map ID	Details	Quadrant Reference (Compass Direction)	Estimated Distance From Site	Contact	NGR
175	Points of Interest - Commercial Services Name: Handman & Collis Location: 1 Portsea Mews, London, W2 2BN Category: Repair and Servicing Class Code: Vehicle Repair, Testing and Servicing Positional Accuracy: Positioned to address or location	A19SE (E)	979	7	527449 181156
176	Points of Interest - Commercial Services Name: Bayswater West 2 Garage Location: 31a Hatherley Grove, London, W2 5RB Category: Repair and Servicing Class Code: Vehicle Repair, Testing and Servicing Positional Accuracy: Positioned to address or location	A17SW (NW)	974	7	525654 181294
177	Points of Interest - Education and Health Name: St Mary's Hospital Location: Praed Street, London, W2 1NY Category: Health Practitioners and Establishments Class Code: Hospitals Positional Accuracy: Positioned to address or location	A18SE (NE)	606	7	526781 181380
177	Points of Interest - Education and Health Name: St Mary's Hospital (HQ) Location: Praed Street, London, W2 1NY Category: Health Practitioners and Establishments Class Code: Hospitals Positional Accuracy: Positioned to address or location	A18SE (NE)	606	7	526781 181380
177	Points of Interest - Education and Health Name: St Mary's Hospital (HQ) Location: Praed Street, London, W2 1NY Category: Health Practitioners and Establishments Class Code: Accident & Emergency Department Positional Accuracy: Positioned to address or location	A18SE (NE)	606	7	526781 181380
177	Points of Interest - Education and Health Name: St Mary's Hospital Location: St Marys Hospital, Praed Street, London, W2 Category: Health Practitioners and Establishments Class Code: Hospitals Positional Accuracy: Positioned to address or location	A18SE (NE)	613	7	526826 181364
178	Points of Interest - Education and Health Name: Paterson Centre for Mental Health Location: Paterson Centre for Mental Health 20, South Wharf Road, London, W2 1PD Category: Health Practitioners and Establishments Class Code: Hospitals Positional Accuracy: Positioned to address or location	A18SE (N)	628	7	526653 181447
178	Points of Interest - Education and Health Name: St Mary's Hospital Location: Praed Street, London, W2 1NY Category: Health Practitioners and Establishments Class Code: Accident & Emergency Department Positional Accuracy: Positioned to address or location	A18SE (N)	660	7	526731 181459
179	Points of Interest - Education and Health Name: Alexandra Court Bayswater Ltd Location: Flat 1 Alexandra Court 5, Moscow Road, London, W2 4AF Category: Health Practitioners and Establishments Class Code: Hospitals Positional Accuracy: Positioned to address or location	A12NW (W)	693	7	525816 180837
180	Points of Interest - Manufacturing and Production Name: Gasrec Location: 19 Eastbourne Terrace, London, W2 6LG Category: Extractive Industries Class Code: Oil and Gas Extraction, Refinery and Product Manufacture Positional Accuracy: Positioned to address or location	A18SW (N)	450	7	526476 181283
181	Points of Interest - Manufacturing and Production Name: Regency Mines Location: 115 Eastbourne Mews, London, W2 6LQ Category: Extractive Industries Class Code: Ore Mining Positional Accuracy: Positioned to address or location	A18SW (N)	523	7	526378 181340
182	Points of Interest - Manufacturing and Production Name: Silverland Stone Ltd Location: 33 Hyde Park Square, London, W2 2NW Category: Extractive Industries Class Code: Stone Quarrying and Preparation Positional Accuracy: Positioned to address or location	A14NW (E)	594	7	527098 180993

Map ID	Details	Quadrant Reference (Compass Direction)	Estimated Distance From Site	Contact	NGR
183	Points of Interest - Manufacturing and Production Name: Works Location: Not Supplied Category: Industrial Features Class Code: Unspecified Works Or Factories Positional Accuracy: Positioned to an adjacent address or location	A18SE (NE)	598	7	526852 181330
183	Points of Interest - Manufacturing and Production Name: Works Location: W2 Category: Industrial Features Class Code: Unspecified Works Or Factories Positional Accuracy: Positioned to an adjacent address or location	A18SE (NE)	598	7	526852 181330
184	Points of Interest - Manufacturing and Production Name: Works Location: Not Supplied Category: Industrial Features Class Code: Unspecified Works Or Factories Positional Accuracy: Positioned to an adjacent address or location	A19SW (NE)	757	7	526968 181443
184	Points of Interest - Manufacturing and Production Name: Works Location: W2 Category: Industrial Features Class Code: Unspecified Works Or Factories Positional Accuracy: Positioned to an adjacent address or location	A19SW (NE)	757	7	526968 181443
185	Points of Interest - Manufacturing and Production Name: Works Location: Not Supplied Category: Industrial Features Class Code: Unspecified Works Or Factories Positional Accuracy: Positioned to an adjacent address or location	A18NE (N)	873	7	526851 181641
186	Points of Interest - Manufacturing and Production Name: Mwb Business Exchange Location: 1 West Garden Place, London, W2 2AQ Category: Industrial Features Class Code: Business Parks and Industrial Estates Positional Accuracy: Positioned to address or location	A19SE (NE)	989	7	527424 181243
186	Points of Interest - Manufacturing and Production Name: Mwb Business Exchange Location: 1 West Garden Place, London, W2 2AQ Category: Industrial Features Class Code: Business Parks and Industrial Estates Positional Accuracy: Positioned to address or location	A19SE (NE)	989	7	527424 181243
186	Points of Interest - Manufacturing and Production Name: M W B Business Exchange Location: 1 West Garden Place, London, W2 2AQ Category: Industrial Features Class Code: Business Parks and Industrial Estates Positional Accuracy: Positioned to address or location	A19SE (NE)	989	7	527424 181243
187	Points of Interest - Public Infrastructure Name: First Location: 50 Eastbourne Terrace, London, W2 6LG Category: Public Transport, Stations and Infrastructure Class Code: Bus and Coach Stations, Depots and Companies Positional Accuracy: Positioned to address or location	A18SE (N)	342	7	526582 181171
187	Points of Interest - Public Infrastructure Name: First Group Plc Location: 50 Eastbourne Terrace, London, W2 6LG Category: Public Transport, Stations and Infrastructure Class Code: Bus and Coach Stations, Depots and Companies Positional Accuracy: Positioned to address or location	A18SE (N)	342	7	526582 181171
188	Points of Interest - Public Infrastructure Name: Shell Service Station Location: 104-105 Bayswater Road, London, W2 3HT Category: Road And Rail Class Code: Petrol and Fuel Stations Positional Accuracy: Positioned to address or location	A12SE (SW)	424	7	526121 180647
188	Points of Interest - Public Infrastructure Name: Shell Bayswater Location: 104-105 Bayswater Road, London, W2 3HJ Category: Road And Rail Class Code: Petrol and Fuel Stations Positional Accuracy: Positioned to address or location	A12SE (W)	430	7	526109 180664

Map ID	Details	Quadrant Reference (Compass Direction)	Estimated Distance From Site	Contact	NGR
188	Points of Interest - Public Infrastructure Name: Shelle Bayswater Location: 104-105 Bayswater Road, London, W2 3HJ Category: Road And Rail Class Code: Petrol and Fuel Stations Positional Accuracy: Positioned to address or location	A12SE (W)	431	7	526108 180664
188	Points of Interest - Public Infrastructure Name: Shell Location: 104-105 Bayswater Road, Westminster, London, W2 3HT Category: Road And Rail Class Code: Petrol and Fuel Stations Positional Accuracy: Positioned to address or location	A12SE (W)	431	7	526108 180663
188	Points of Interest - Public Infrastructure Name: Shell Waitrose Bayswater Location: 104-105 Bayswater Road, London, W2 3HJ Category: Road And Rail Class Code: Petrol and Fuel Stations Positional Accuracy: Positioned to address or location	A12SE (W)	431	7	526108 180664
189	Points of Interest - Public Infrastructure Name: Paddington Location: W2 Category: Public Transport, Stations and Infrastructure Class Code: Railway Stations, Junctions and Halts Positional Accuracy: Positioned to address or location	A18SE (N)	470	7	526582 181300
190	Points of Interest - Public Infrastructure Name: First London Location: MacMillan House, Paddington Station, London, W2 1TY Category: Public Transport, Stations and Infrastructure Class Code: Bus and Coach Stations, Depots and Companies Positional Accuracy: Positioned to address or location	A18SE (N)	583	7	526556 181417
190	Points of Interest - Public Infrastructure Name: First Capital North Ltd Location: Macmillan House, Paddington Station, London, W2 1TY Category: Public Transport, Stations and Infrastructure Class Code: Bus and Coach Stations, Depots and Companies Positional Accuracy: Positioned to address or location	A18SE (N)	583	7	526556 181417
190	Points of Interest - Public Infrastructure Name: London Paddington Rail Station Location: W2 Category: Public Transport, Stations and Infrastructure Class Code: Railway Stations, Junctions and Halts Positional Accuracy: Positioned to address or location	A18SE (N)	584	7	526555 181417
190	Points of Interest - Public Infrastructure Name: London Paddington Station (Terminus) Location: Nr London Street, W2 Category: Public Transport, Stations and Infrastructure Class Code: Railway Stations, Junctions and Halts Positional Accuracy: Positioned to address or location	A18SE (N)	584	7	526555 181417
191	Points of Interest - Public Infrastructure Name: First Group Plc Location: The Point 37, North Wharf Road, London, W2 1AF Category: Public Transport, Stations and Infrastructure Class Code: Bus and Coach Stations, Depots and Companies Positional Accuracy: Positioned to address or location	A18NE (N)	700	7	526626 181526
192	Points of Interest - Public Infrastructure Name: Cartridge World Location: 85 Praed Street, Paddington, London, W2 1NT Category: Infrastructure and Facilities Class Code: Recycling Centres Positional Accuracy: Positioned to address or location	A19SW (NE)	709	7	526925 181415
192	Points of Interest - Public Infrastructure Name: Cartridge World Ltd Location: 85 Praed Street, London, W2 1NT Category: Infrastructure and Facilities Class Code: Recycling Centres Positional Accuracy: Positioned to address or location	A19SW (NE)	709	7	526925 181415
193	Points of Interest - Public Infrastructure Name: Canal & River Trust Location: 1 Sheldon Sq, London, W2 6TT Category: Water Class Code: Rivers and Canal Organisations and Infrastructure Positional Accuracy: Positioned to address or location	A18NW (N)	750	7	526344 181565

Map ID	Details	Quadrant Reference (Compass Direction)	Estimated Distance From Site	Contact	NGR
193	Points of Interest - Public Infrastructure Name: British Waterways Location: 1 Sheldon Square, London, W2 6TT Category: Water Class Code: Rivers and Canal Organisations and Infrastructure Positional Accuracy: Positioned to address or location	A18NW (N)	750	7	526344 181565
194	Points of Interest - Public Infrastructure Name: Waste Transfer Station Location: W2 Category: Infrastructure and Facilities Class Code: Waste Storage, Processing and Disposal Positional Accuracy: Positioned to an adjacent address or location	A19NW (NE)	828	7	526886 181575
195	Points of Interest - Public Infrastructure Name: Paddington Fire Station Location: Paddington Fire Station 156, Harrow Road, London, W2 6NL Category: Central and Local Government Class Code: Fire Brigade Stations Positional Accuracy: Positioned to address or location	A17NE (N)	943	7	526160 181709
196	Points of Interest - Public Infrastructure Name: Esso Petrol Station Location: 383 Edgware Road, London, W2 1BT Category: Road And Rail Class Code: Petrol and Fuel Stations Positional Accuracy: Positioned to address or location	A19SE (NE)	989	7	527424 181243
197	Points of Interest - Recreational and Environmental Name: Playground Location: West Carriage Drive, W2 Category: Recreational Class Code: Playgrounds Positional Accuracy: Positioned to address or location	A13SE (SE)	326	7	526832 180677
197	Points of Interest - Recreational and Environmental Name: Playground Location: Not Supplied Category: Recreational Class Code: Playgrounds Positional Accuracy: Positioned to an adjacent address or location	A13SE (SE)	332	7	526836 180673
198	Points of Interest - Recreational and Environmental Name: Playground Location: Bishop'S Bridge Road, W2 Category: Recreational Class Code: Playgrounds Positional Accuracy: Positioned to address or location	A17SE (NW)	651	7	526057 181298
198	Points of Interest - Recreational and Environmental Name: Playground Location: Not Supplied Category: Recreational Class Code: Playgrounds Positional Accuracy: Positioned to an adjacent address or location	A17SE (NW)	652	7	526055 181298
199	Points of Interest - Recreational and Environmental Name: Playground Location: Bayswater Road, W2 Category: Recreational Class Code: Playgrounds Positional Accuracy: Positioned to an adjacent address or location	A12SW (SW)	758	7	525819 180505
199	Points of Interest - Recreational and Environmental Name: The Diana Princess of Wales Memorial Playground Location: Bayswater Road, W2 Category: Recreational Class Code: Playgrounds Positional Accuracy: Positioned to address or location	A7NW (SW)	759	7	525832 180472
199	Points of Interest - Recreational and Environmental Name: Playground Location: Not Supplied Category: Recreational Class Code: Playgrounds Positional Accuracy: Positioned to an adjacent address or location	A7NW (SW)	765	7	525833 180458
200	Points of Interest - Recreational and Environmental Name: Playground Location: Not Supplied Category: Recreational Class Code: Playgrounds Positional Accuracy: Positioned to an adjacent address or location	A19SW (NE)	780	7	527022 181429

Map ID	Details	Quadrant Reference (Compass Direction)	Estimated Distance From Site	Contact	NGR
201	<p>Points of Interest - Recreational and Environmental</p> <p>Name: Playground Location: Not Supplied Category: Recreational Class Code: Playgrounds Positional Accuracy: Positioned to an adjacent address or location</p>	A18NE (N)	786	7	526592 181617
202	<p>Points of Interest - Recreational and Environmental</p> <p>Name: Playground Location: Not Supplied Category: Recreational Class Code: Playgrounds Positional Accuracy: Positioned to an adjacent address or location</p>	A17SE (NW)	855	7	525900 181429
202	<p>Points of Interest - Recreational and Environmental</p> <p>Name: Playground Location: Porchester Square, W2 Category: Recreational Class Code: Playgrounds Positional Accuracy: Positioned to address or location</p>	A17SE (NW)	861	7	525894 181431
203	<p>Points of Interest - Recreational and Environmental</p> <p>Name: Playground Location: Not Supplied Category: Recreational Class Code: Playgrounds Positional Accuracy: Positioned to an adjacent address or location</p>	A14NE (E)	889	7	527380 181077
203	<p>Points of Interest - Recreational and Environmental</p> <p>Name: Play Area Location: Connaught Street, W2 Category: Recreational Class Code: Playgrounds Positional Accuracy: Positioned to address or location</p>	A14NE (E)	903	7	527394 181082
204	<p>Points of Interest - Recreational and Environmental</p> <p>Name: Royal Parks Agency Location: The Old Police House, Hyde Park, London, W2 2UH Category: Recreational Class Code: Municipal Parks And Gardens Positional Accuracy: Positioned to address or location</p>	A9NE (SE)	960	7	527407 180410
205	<p>Points of Interest - Recreational and Environmental</p> <p>Name: Play Area Location: W2 Category: Recreational Class Code: Playgrounds Positional Accuracy: Positioned to an adjacent address or location</p>	A18NE (N)	982	7	526708 181798

Agency & Hydrological	Version	Update Cycle
Contaminated Land Register Entries and Notices		
London Borough of Hounslow - Contaminated Land Section	January 2024	Annual Rolling Update
London Borough of Camden - Pollution Projects Team	March 2013	Annual Rolling Update
London Borough of Lambeth - Environmental Health Department	November 2014	Annual Rolling Update
Environment Agency - Head Office	November 2023	Annually
London Borough of Hackney - Environmental Health Department	October 2017	Annual Rolling Update
London Borough of Richmond upon Thames - Planning and Review Department	October 2017	Annual Rolling Update
Royal Borough of Kensington And Chelsea - Environmental Services	October 2017	Annual Rolling Update
City of London - Environmental Health Department	September 2017	Annual Rolling Update
London Borough of Barnet - Environmental Health Department	September 2017	Annual Rolling Update
London Borough of Brent - Environmental Health Department	September 2017	Annual Rolling Update
London Borough of Ealing - Environmental Health and Trading Standards Division	September 2017	Annual Rolling Update
London Borough of Hammersmith And Fulham - Environmental Health Department	September 2017	Annual Rolling Update
London Borough of Haringey - Planning and Environmental Health	September 2017	Annual Rolling Update
London Borough of Islington - Public Protection	September 2017	Annual Rolling Update
London Borough of Southwark - Pollution Control Unit	September 2017	Annual Rolling Update
London Borough of Wandsworth - Environmental Health Department	September 2017	Annual Rolling Update
Westminster City Council - Environmental Health Department	September 2017	Annual Rolling Update
Discharge Consents		
Environment Agency - Thames Region	October 2023	Quarterly
Enforcement and Prohibition Notices		
Environment Agency - Thames Region	March 2013	
Integrated Pollution Controls		
Environment Agency - Thames Region	January 2009	
Integrated Pollution Prevention And Control		
Environment Agency - South East Region - Kent & South London Area	January 2023	Quarterly
Environment Agency - South East Region - North East Thames Area	January 2023	Quarterly
Environment Agency - Thames Region	January 2023	Quarterly
Local Authority Integrated Pollution Prevention And Control		
London Borough of Southwark - Environmental Health Department	April 2014	Variable
City of London - Environmental Health Department	August 2014	Variable
London Borough of Wandsworth - Environmental Health Department	August 2014	Variable
London Borough of Barnet - Environmental Health Department	December 2014	Variable
London Borough of Ealing - Environmental Health and Trading Standards Division	December 2020	Variable
London Borough of Hounslow - Environmental Health Department	February 2013	Variable
London Borough of Islington - Environmental Health Department	January 2015	Variable
London Borough of Richmond upon Thames - Environmental Health Department	January 2015	Variable
London Borough of Hackney - Environmental Health Department	July 2015	Variable
London Borough of Haringey - Planning and Environmental Health	June 2014	Variable
London Borough of Hammersmith And Fulham - Environmental Health Department	March 2014	Variable
London Borough of Brent - Environmental Health Department	March 2016	Variable
London Borough of Lambeth - Environmental Health Department	May 2016	Variable
Westminster City Council - Environmental Health Department	November 2015	Variable
London Borough of Camden - Pollution Projects Team	October 2014	Variable
London Port Health Authority - Environmental Services	October 2014	Variable
Royal Borough of Kensington And Chelsea - Environmental Health Department	September 2014	Variable

Agency & Hydrological	Version	Update Cycle
Local Authority Pollution Prevention and Controls		
London Borough of Southwark - Environmental Health Department	April 2014	Annual Rolling Update
City of London - Environmental Health Department	August 2014	Not Applicable
London Borough of Barnet - Environmental Health Department	December 2020	Annual Rolling Update
London Borough of Ealing - Environmental Health and Trading Standards Division	December 2020	Annual Rolling Update
London Borough of Hackney - Environmental Health Department	December 2020	Annual Rolling Update
London Borough of Haringey - Planning and Environmental Health	December 2020	Annual Rolling Update
London Borough of Wandsworth - Environmental Health Department	December 2020	Annual Rolling Update
London Port Health Authority - Environmental Services	December 2020	Annual Rolling Update
Royal Borough of Kensington And Chelsea - Environmental Health Department	December 2020	Annual Rolling Update
London Borough of Hounslow - Environmental Health Department	February 2013	Annual Rolling Update
London Borough of Islington - Environmental Health Department	January 2015	Annual Rolling Update
London Borough of Richmond upon Thames - Environmental Health Department	January 2015	Annual Rolling Update
London Borough of Hammersmith And Fulham - Environmental Health Department	March 2014	Annual Rolling Update
London Borough of Brent - Environmental Health Department	March 2016	Annual Rolling Update
London Borough of Lambeth - Environmental Health Department	May 2016	Annual Rolling Update
Westminster City Council - Environmental Health Department	November 2015	Not Applicable
London Borough of Camden - Pollution Projects Team	October 2014	Annual Rolling Update
Local Authority Pollution Prevention and Control Enforcements		
London Borough of Southwark - Environmental Health Department	April 2014	Variable
City of London - Environmental Health Department	August 2014	Variable
London Borough of Wandsworth - Environmental Health Department	August 2014	Variable
London Borough of Barnet - Environmental Health Department	December 2014	Variable
London Borough of Hounslow - Environmental Health Department	February 2013	Variable
London Borough of Islington - Environmental Health Department	January 2015	Variable
London Borough of Richmond upon Thames - Environmental Health Department	January 2015	Variable
London Borough of Ealing - Environmental Health and Trading Standards Division	July 2015	Variable
London Borough of Hackney - Environmental Health Department	July 2015	Variable
London Borough of Haringey - Planning and Environmental Health	June 2014	Variable
London Borough of Hammersmith And Fulham - Environmental Health Department	March 2014	Variable
London Borough of Brent - Environmental Health Department	March 2016	Variable
London Borough of Lambeth - Environmental Health Department	May 2016	Variable
Westminster City Council - Environmental Health Department	November 2015	Variable
London Borough of Camden - Pollution Projects Team	October 2014	Variable
London Port Health Authority - Environmental Services	October 2014	Variable
Royal Borough of Kensington And Chelsea - Environmental Health Department	September 2014	Variable
Nearest Surface Water Feature		
Ordnance Survey	December 2023	
Pollution Incidents to Controlled Waters		
Environment Agency - Thames Region	September 1999	
Prosecutions Relating to Authorised Processes		
Environment Agency - Thames Region	July 2015	
Prosecutions Relating to Controlled Waters		
Environment Agency - Thames Region	March 2013	
Registered Radioactive Substances		
Environment Agency - Thames Region	June 2016	As notified
Environment Agency - Head Office	May 2023	Quarterly
River Quality		
Environment Agency - Head Office	November 2001	Not Applicable
River Quality Biology Sampling Points		
Environment Agency - Head Office	April 2012	
River Quality Chemistry Sampling Points		
Environment Agency - Head Office	April 2012	

Agency & Hydrological	Version	Update Cycle
Substantiated Pollution Incident Register Environment Agency - South East Region - Kent & South London Area Environment Agency - South East Region - North East Thames Area Environment Agency - Thames Region - North East Area Environment Agency - Thames Region - South East Area	October 2023 October 2023 October 2023 October 2023	Quarterly Quarterly Quarterly Quarterly
Water Abstractions Environment Agency - Thames Region	October 2023	Quarterly
Water Industry Act Referrals Environment Agency - Thames Region	October 2017	
Groundwater Vulnerability Map Environment Agency - Head Office	June 2018	As notified
Bedrock Aquifer Designations Environment Agency - Head Office	January 2018	As notified
Superficial Aquifer Designations Environment Agency - Head Office	January 2018	As notified
Source Protection Zones Environment Agency - Head Office	September 2022	Bi-Annually
Extreme Flooding from Rivers or Sea without Defences Environment Agency - Head Office	December 2023	Quarterly
Flooding from Rivers or Sea without Defences Environment Agency - Head Office	December 2023	Quarterly
Areas Benefiting from Flood Defences Environment Agency - Head Office	February 2023	Quarterly
Flood Water Storage Areas Environment Agency - Head Office	January 2024	Quarterly
Flood Defences Environment Agency - Head Office	August 2022	Quarterly
OS Water Network Lines Ordnance Survey	January 2024	Quarterly
Surface Water 1 in 30 year Flood Extent Environment Agency - Head Office	May 2018	Annually
Surface Water 1 in 100 year Flood Extent Environment Agency - Head Office	May 2018	Annually
Surface Water 1 in 1000 year Flood Extent Environment Agency - Head Office	May 2018	Annually
Surface Water Suitability Environment Agency - Head Office	February 2016	Annually
BGS Groundwater Flooding Susceptibility British Geological Survey - National Geoscience Information Service	May 2013	As notified

Waste	Version	Update Cycle
BGS Recorded Landfill Sites British Geological Survey - National Geoscience Information Service	November 2002	As notified
Historical Landfill Sites Environment Agency - Head Office	July 2023	Quarterly
Integrated Pollution Control Registered Waste Sites Environment Agency - Thames Region	January 2009	Not Applicable
Licensed Waste Management Facilities (Landfill Boundaries) Environment Agency - South East Region - Kent & South London Area Environment Agency - South East Region - North East Thames Area Environment Agency - Thames Region - North East Area Environment Agency - Thames Region - South East Area	January 2024 January 2024 January 2024 January 2024	Quarterly Quarterly Quarterly Quarterly
Licensed Waste Management Facilities (Locations) Environment Agency - South East Region - Kent & South London Area Environment Agency - South East Region - North East Thames Area Environment Agency - Thames Region - North East Area Environment Agency - Thames Region - South East Area	January 2023 January 2023 January 2023 January 2023	Quarterly Quarterly Quarterly Quarterly
Local Authority Landfill Coverage City of London - Environmental Health Department London Borough of Barnet London Borough of Brent - Environmental Health Department London Borough of Camden London Borough of Ealing London Borough of Hackney London Borough of Hammersmith And Fulham - Environmental Health Department London Borough of Haringey - Planning Department London Borough of Hounslow - Environmental Health Department London Borough of Islington - Environmental Health Department London Borough of Lambeth - Environmental Health Department London Borough of Richmond upon Thames London Borough of Southwark - Environmental Health Department London Borough of Wandsworth - Environmental Health Department Royal Borough of Kensington And Chelsea Westminster City Council - Environmental Health Department	February 2003 February 2003 February 2003 February 2003 February 2003 February 2003 February 2003 February 2003 February 2003 February 2003 February 2003 February 2003 February 2003 February 2003 February 2003 February 2003 February 2003	Not Applicable Not Applicable Not Applicable Not Applicable Not Applicable Not Applicable Not Applicable Not Applicable Not Applicable Not Applicable Not Applicable Not Applicable Not Applicable Not Applicable Not Applicable Not Applicable Not Applicable
Local Authority Recorded Landfill Sites City of London - Environmental Health Department London Borough of Barnet London Borough of Brent - Environmental Health Department London Borough of Camden London Borough of Ealing London Borough of Hackney London Borough of Hammersmith And Fulham - Environmental Health Department London Borough of Haringey - Planning Department London Borough of Hounslow - Environmental Health Department London Borough of Islington - Environmental Health Department London Borough of Lambeth - Environmental Health Department London Borough of Richmond upon Thames London Borough of Southwark - Environmental Health Department London Borough of Wandsworth - Environmental Health Department Royal Borough of Kensington And Chelsea Westminster City Council - Environmental Health Department	October 2018 October 2018 October 2018 October 2018 October 2018 October 2018 October 2018 October 2018 October 2018 October 2018 October 2018 October 2018 October 2018 October 2018 October 2018 October 2018 October 2018	
Potentially Infilled Land (Non-Water) Landmark Information Group Limited	December 1999	
Potentially Infilled Land (Water) Landmark Information Group Limited	December 1999	

Waste	Version	Update Cycle
Registered Landfill Sites		
Environment Agency - Thames Region - North East Area	March 2006	Not Applicable
Environment Agency - Thames Region - South East Area	March 2006	Not Applicable
Registered Waste Transfer Sites		
Environment Agency - Thames Region - North East Area	April 2018	
Environment Agency - Thames Region - South East Area	April 2018	
Registered Waste Treatment or Disposal Sites		
Environment Agency - Thames Region - North East Area	June 2015	
Environment Agency - Thames Region - South East Area	June 2015	
Hazardous Substances	Version	Update Cycle
Control of Major Accident Hazards Sites (COMAH)		
Health and Safety Executive	March 2023	Bi-Annually
Explosive Sites		
Health and Safety Executive	March 2017	
Notification of Installations Handling Hazardous Substances (NIHHS)		
Health and Safety Executive	August 2001	
Planning Hazardous Substance Enforcements		
City of London	April 2023	Variable
London Borough of Richmond upon Thames	April 2023	Variable
London Borough of Hammersmith And Fulham - Environmental Protection	August 2015	Variable
London Borough of Lambeth - Planning Department	August 2023	Variable
London Borough of Barnet	February 2016	Variable
London Borough of Camden	February 2016	Variable
London Borough of Ealing	February 2016	Variable
London Borough of Hackney	February 2016	Variable
London Borough of Hounslow	February 2016	Variable
Royal Borough of Kensington And Chelsea	February 2016	Variable
Westminster City Council	February 2016	Variable
London Borough of Haringey	February 2023	Variable
London Borough of Southwark - Regeneration Department	February 2023	Variable
London Port Health Authority - Environmental Services	January 2008	Annual Rolling Update
London Borough of Wandsworth - Technical Services	July 2023	Variable
London Borough of Brent	May 2023	Variable
London Borough of Islington	October 2015	Variable
Planning Hazardous Substance Consents		
London Borough of Hammersmith And Fulham - Environmental Protection	August 2015	Variable
City of London	February 2016	Variable
London Borough of Barnet	February 2016	Variable
London Borough of Camden	February 2016	Variable
London Borough of Ealing	February 2016	Variable
London Borough of Hackney	February 2016	Variable
London Borough of Haringey	February 2016	Variable
London Borough of Hounslow	February 2016	Variable
London Borough of Lambeth - Planning Department	February 2016	Variable
London Borough of Richmond upon Thames	February 2016	Variable
London Borough of Southwark - Regeneration Department	February 2016	Variable
London Borough of Wandsworth - Technical Services	February 2016	Variable
Royal Borough of Kensington And Chelsea	February 2016	Variable
Westminster City Council	February 2016	Variable
London Port Health Authority - Environmental Services	January 2008	Annual Rolling Update
London Borough of Brent	May 2023	Variable
London Borough of Islington	October 2015	Variable


Geological	Version	Update Cycle
BGS 1:625,000 Solid Geology British Geological Survey - National Geoscience Information Service	January 2009	As notified
BGS Estimated Soil Chemistry British Geological Survey - National Geoscience Information Service	December 2015	As notified
BGS Recorded Mineral Sites British Geological Survey - National Geoscience Information Service	June 2023	Bi-Annually
BGS Urban Soil Chemistry British Geological Survey - National Geoscience Information Service	December 2015	As notified
BGS Urban Soil Chemistry Averages British Geological Survey - National Geoscience Information Service	December 2015	As notified
CBSCB Compensation District Cheshire Brine Subsidence Compensation Board (CBSCB) Cheshire Brine Subsidence Compensation Board (CBSCB)	August 2011 November 2020	As notified
Coal Mining Affected Areas The Coal Authority - Property Searches	February 2023	Annual Rolling Update
Mining Instability Ove Arup & Partners	June 1998	Not Applicable
Non Coal Mining Areas of Great Britain British Geological Survey - National Geoscience Information Service	May 2015	Not Applicable
Potential for Collapsible Ground Stability Hazards British Geological Survey - National Geoscience Information Service	April 2020	As notified
Potential for Compressible Ground Stability Hazards British Geological Survey - National Geoscience Information Service	January 2019	As notified
Potential for Ground Dissolution Stability Hazards British Geological Survey - National Geoscience Information Service	January 2019	As notified
Potential for Landslide Ground Stability Hazards British Geological Survey - National Geoscience Information Service	January 2019	As notified
Potential for Running Sand Ground Stability Hazards British Geological Survey - National Geoscience Information Service	January 2019	As notified
Potential for Shrinking or Swelling Clay Ground Stability Hazards British Geological Survey - National Geoscience Information Service	January 2019	As notified
Radon Potential - Radon Affected Areas British Geological Survey - National Geoscience Information Service	October 2023	Annually
Radon Potential - Radon Protection Measures British Geological Survey - National Geoscience Information Service	October 2023	Annually

Industrial Land Use	Version	Update Cycle
Contemporary Trade Directory Entries Thomson Directories	October 2023	Quarterly
Fuel Station Entries Catalist Ltd - Experian	November 2023	Quarterly
Gas Pipelines National Grid	October 2021	Bi-Annually
Points of Interest - Commercial Services PointX	December 2023	Quarterly
Points of Interest - Education and Health PointX	December 2023	Quarterly
Points of Interest - Manufacturing and Production PointX	December 2023	Quarterly
Points of Interest - Public Infrastructure PointX	December 2023	Quarterly
Points of Interest - Recreational and Environmental PointX	December 2023	Quarterly
Underground Electrical Cables National Grid	February 2023	Bi-Annually

Sensitive Land Use	Version	Update Cycle
Ancient Woodland Natural England	October 2023	Bi-Annually
Areas of Adopted Green Belt City of London London Borough of Barnet London Borough of Brent London Borough of Camden London Borough of Ealing London Borough of Hackney London Borough of Hammersmith And Fulham - Environment Department London Borough of Haringey London Borough of Hounslow London Borough of Islington London Borough of Lambeth London Borough of Richmond upon Thames London Borough of Southwark London Borough of Wandsworth - Technical Services Royal Borough of Kensington And Chelsea Westminster City Council	August 2023 August 2023 August 2023 August 2023 August 2023 August 2023 August 2023 August 2023 August 2023 August 2023 August 2023 August 2023 August 2023 August 2023 August 2023 August 2023 August 2023 August 2023	Quarterly Quarterly Quarterly Quarterly Quarterly Quarterly Quarterly Quarterly Quarterly Quarterly Quarterly Quarterly Quarterly Quarterly Quarterly Quarterly Quarterly Quarterly
Areas of Unadopted Green Belt City of London London Borough of Barnet London Borough of Brent London Borough of Camden London Borough of Ealing London Borough of Hackney London Borough of Hammersmith And Fulham - Environment Department London Borough of Haringey London Borough of Hounslow London Borough of Islington London Borough of Lambeth London Borough of Richmond upon Thames London Borough of Southwark London Borough of Wandsworth - Technical Services Royal Borough of Kensington And Chelsea Westminster City Council	August 2023 August 2023 August 2023 August 2023 August 2023 August 2023 August 2023 August 2023 August 2023 August 2023 August 2023 August 2023 August 2023 August 2023 August 2023 August 2023 August 2023 August 2023	Quarterly Quarterly Quarterly Quarterly Quarterly Quarterly Quarterly Quarterly Quarterly Quarterly Quarterly Quarterly Quarterly Quarterly Quarterly Quarterly Quarterly Quarterly
Areas of Outstanding Natural Beauty Natural England	November 2023	Bi-Annually
Environmentally Sensitive Areas Natural England	August 2023	
Forest Parks Forestry Commission	May 2023	Not Applicable
Local Nature Reserves Natural England	August 2023	Bi-Annually
Marine Nature Reserves Natural England	October 2023	Bi-Annually
National Nature Reserves Natural England	August 2023	Bi-Annually
National Parks Natural England	February 2018	Bi-Annually
Nitrate Sensitive Areas Natural England	April 2023	Not Applicable

Sensitive Land Use	Version	Update Cycle
Nitrate Vulnerable Zones Department for Environment, Food and Rural Affairs (DEFRA - formerly FRCA) Environment Agency - Head Office	April 2016 March 2023	Bi-Annually
Ramsar Sites Natural England	October 2023	Bi-Annually
Sites of Special Scientific Interest Natural England	November 2023	Bi-Annually
Special Areas of Conservation Natural England	October 2023	Bi-Annually
Special Protection Areas Natural England	October 2023	Bi-Annually

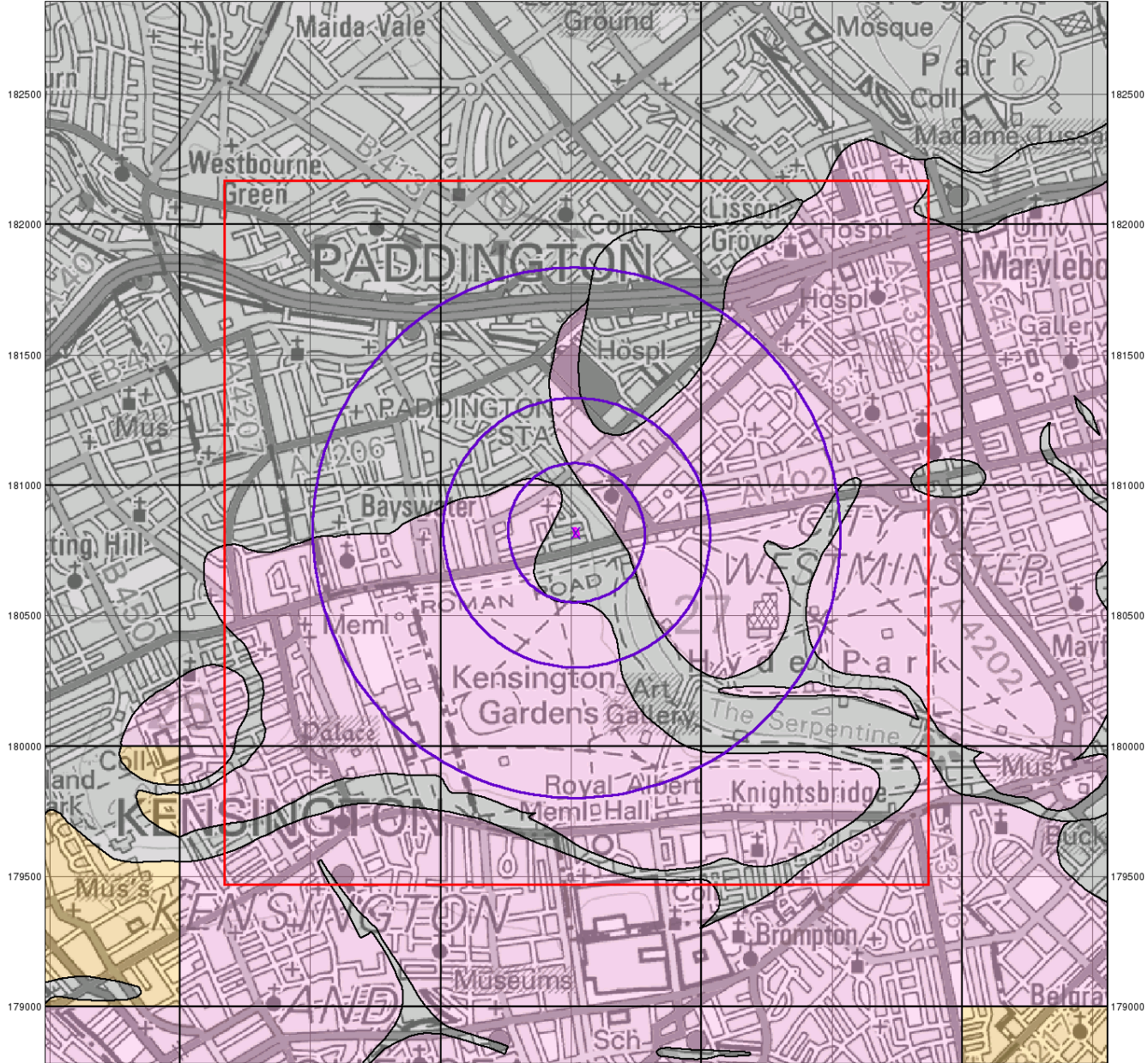
A selection of organisations who provide data within this report

Data Supplier	Data Supplier Logo
Ordnance Survey	
Environment Agency	
Scottish Environment Protection Agency	
The Coal Authority	
British Geological Survey	 British Geological Survey <small>NATURAL ENVIRONMENT RESEARCH COUNCIL</small>
Centre for Ecology and Hydrology	 Centre for Ecology & Hydrology <small>NATURAL ENVIRONMENT RESEARCH COUNCIL</small>
Natural Resources Wales	
Scottish Natural Heritage	
Natural England	
Public Health England	
Ove Arup	
Stantec UK Ltd	

Contact	Name and Address	Contact Details
1	British Geological Survey - Enquiry Service British Geological Survey, Environmental Science Centre, Keyworth, Nottingham, Nottinghamshire, NG12 5GG	Telephone: 0115 936 3143 Fax: 0115 936 3276 Email: enquiries@bgs.ac.uk Website: www.bgs.ac.uk
2	Environment Agency - National Customer Contact Centre (NCCC) PO Box 544, Templeborough, Rotherham, S60 1BY	Telephone: 03708 506 506 Email: enquiries@environment-agency.gov.uk
3	Westminster City Council - Environmental Health Department Council House, Marylebone Road, London, NW1 5PT	Telephone: 020 7641 1317 Fax: 020 7641 1142 Website: www.westminster.gov.uk
4	Environment Agency - Head Office Rio House, Waterside Drive, Aztec West, Almondsbury, Bristol, Avon, BS32 4UD	Telephone: 01454 624400 Fax: 01454 624409
5	Ordnance Survey Adanac Drive, Southampton, Hampshire, SO16 0AS	Telephone: 03456 05 05 05 Email: customerservices@ordnancesurvey.co.uk Website: www.ordnancesurvey.gov.uk
6	Royal Borough of Kensington And Chelsea 37 Pembroke Road, London, W8 6PW	Telephone: 020 7341 5284
7	PointX 7 Abbey Court, Eagle Way, Sowton, Exeter, Devon, EX2 7HY	Website: www.pointx.co.uk
8	Natural England County Hall, Spetchley Road, Worcester, WR5 2NP	Telephone: 0300 060 3900 Email: enquiries@naturalengland.org.uk Website: www.naturalengland.org.uk
-	Public Health England - Radon Survey, Centre for Radiation, Chemical and Environmental Hazards Chilton, Didcot, Oxfordshire, OX11 0RQ	Telephone: 01235 822622 Fax: 01235 833891 Email: radon@phe.gov.uk Website: www.ukradon.org
-	Landmark Information Group Limited Imperium, Imperial Way, Reading, Berkshire, RG2 0TD	Telephone: 0844 844 9952 Fax: 0844 844 9951 Email: customerservices@landmarkinfo.co.uk Website: www.landmarkinfo.co.uk

Please note that the Environment Agency / Natural Resources Wales / SEPA have a charging policy in place for enquiries.

524500 525000 525500 526000 526500 527000 527500 528000 528500



© Crown Copyright. All Rights Reserved. License Number 100022432.

Envirocheck®

LANDMARK INFORMATION GROUP®

Groundwater Vulnerability

General

- Specified Site
- Specified Buffer(s)
- Bearing Reference Point
- Slice
- Map ID

Agency and Hydrological

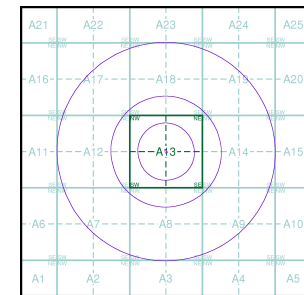
Bedrock Aquifers

- High Vulnerability, Principal Aquifer
- High Vulnerability, Secondary Aquifer
- Medium Vulnerability, Principal Aquifer
- Medium Vulnerability, Secondary Aquifer
- Low Vulnerability, Principal Aquifer
- Low Vulnerability, Secondary Aquifer
- Unproductive Aquifer
- Soluble Rock

Superficial Aquifers

- High Vulnerability, Principal Aquifer
- High Vulnerability, Secondary Aquifer
- Medium Vulnerability, Principal Aquifer
- Medium Vulnerability, Secondary Aquifer
- Low Vulnerability, Principal Aquifer
- Low Vulnerability, Secondary Aquifer

Site Sensitivity Context Map - Slice A



Order Details

Order Number: 333396717_1_1
 Customer Ref: 24/37933
 National Grid Reference: 526520, 180820
 Slice: A
 Site Area (Ha): 0.06
 Search Buffer (m): 1000

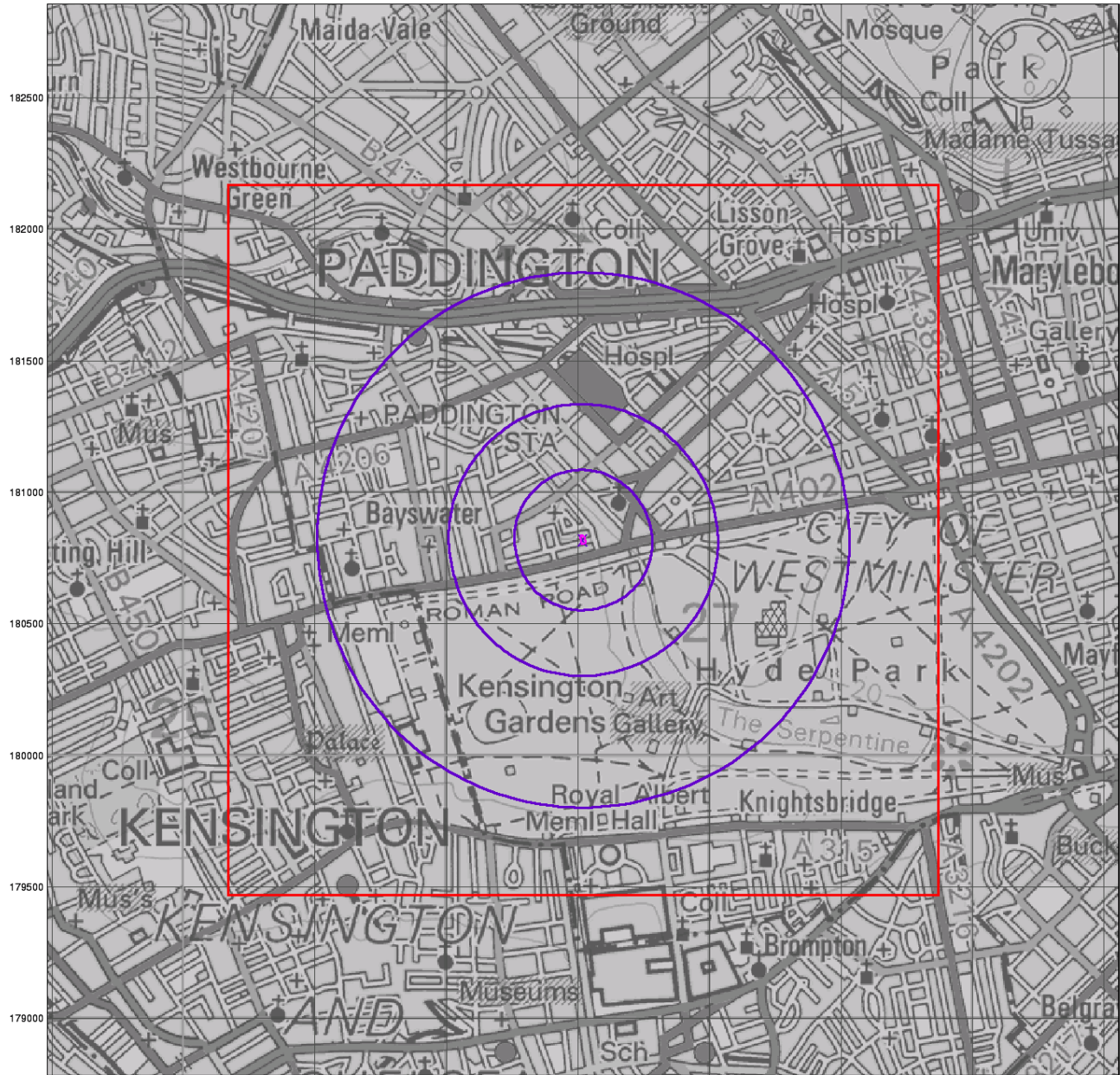
Site Details

10, Lancaster Gate, LONDON, W2 3LH

Landmark®
 INFORMATION GROUP

Tel: 0844 844 9952
 Fax: 0844 844 9951
 Web: www.envirocheck.co.uk

524500 525000 525500 526000 526500 527000 527500 528000 528500



© Crown Copyright. All Rights Reserved. License Number 100022432.

0 1 km

Envirocheck®

LANDMARK INFORMATION GROUP®

Bedrock Aquifer Designation

General

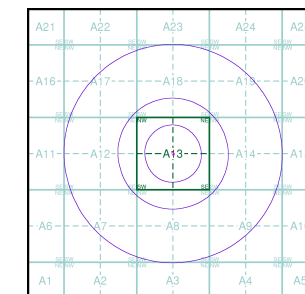
- Specified Site
- Specified Buffer(s)
- Bearing Reference Point
- Slice
- Map ID

Agency and Hydrological

Geological Classes

- Principal Aquifer
- Secondary A Aquifer
- Secondary B Aquifer
- Secondary Undifferentiated
- Unproductive Strata
- Unknown
- Unknown (Lakes and Landslip)

Site Sensitivity Context Map - Slice A



Order Details

Order Number: 333396717_1_1
 Customer Ref: 24/37933
 National Grid Reference: 526520, 180820
 Slice: A
 Site Area (Ha): 0.06
 Search Buffer (m): 1000

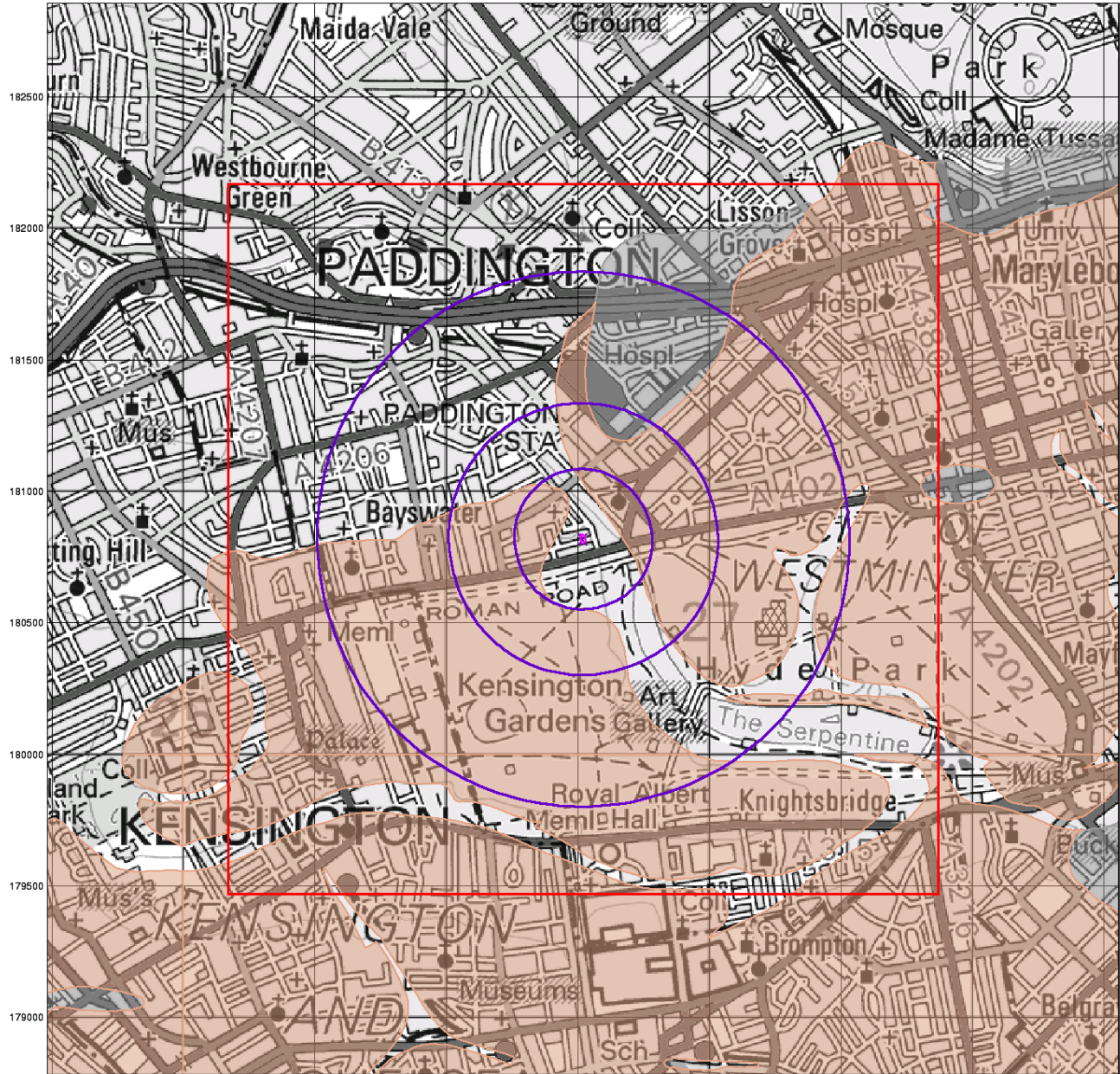
Site Details

10, Lancaster Gate, LONDON, W2 3LH

Landmark®
 INFORMATION GROUP

Tel: 0844 844 9952
 Fax: 0844 844 9951
 Web: www.envirocheck.co.uk

524500 525000 525500 526000 526500 527000 527500 528000 528500



© Crown Copyright. All Rights Reserved. License Number 100022432

Envirocheck®

● LANDMARK INFORMATION GROUP®

Superficial Aquifer Designation

General

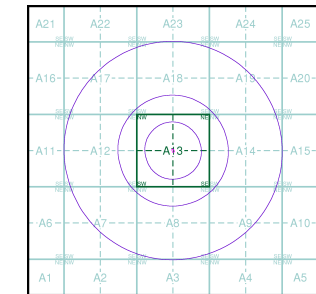
- ◆ Specified Site
- Specified Buffer(s)
- ✕ Bearing Reference Point
- Slice
- B Map ID

Agency and Hydrological

Geological Classes

- Principal Aquifer
- Secondary A Aquifer
- Secondary B Aquifer
- Secondary Undifferentiated
- Unproductive Strata
- Unknown
- Unknown (Lakes and Landslip)

Site Sensitivity Context Map - Slice A



Order Details

Order Number: 333396717_1_1
 Customer Ref: 24/37933
 National Grid Reference: 526520, 180820
 Slice: A
 Site Area (Ha): 0.06
 Search Buffer (m): 1000

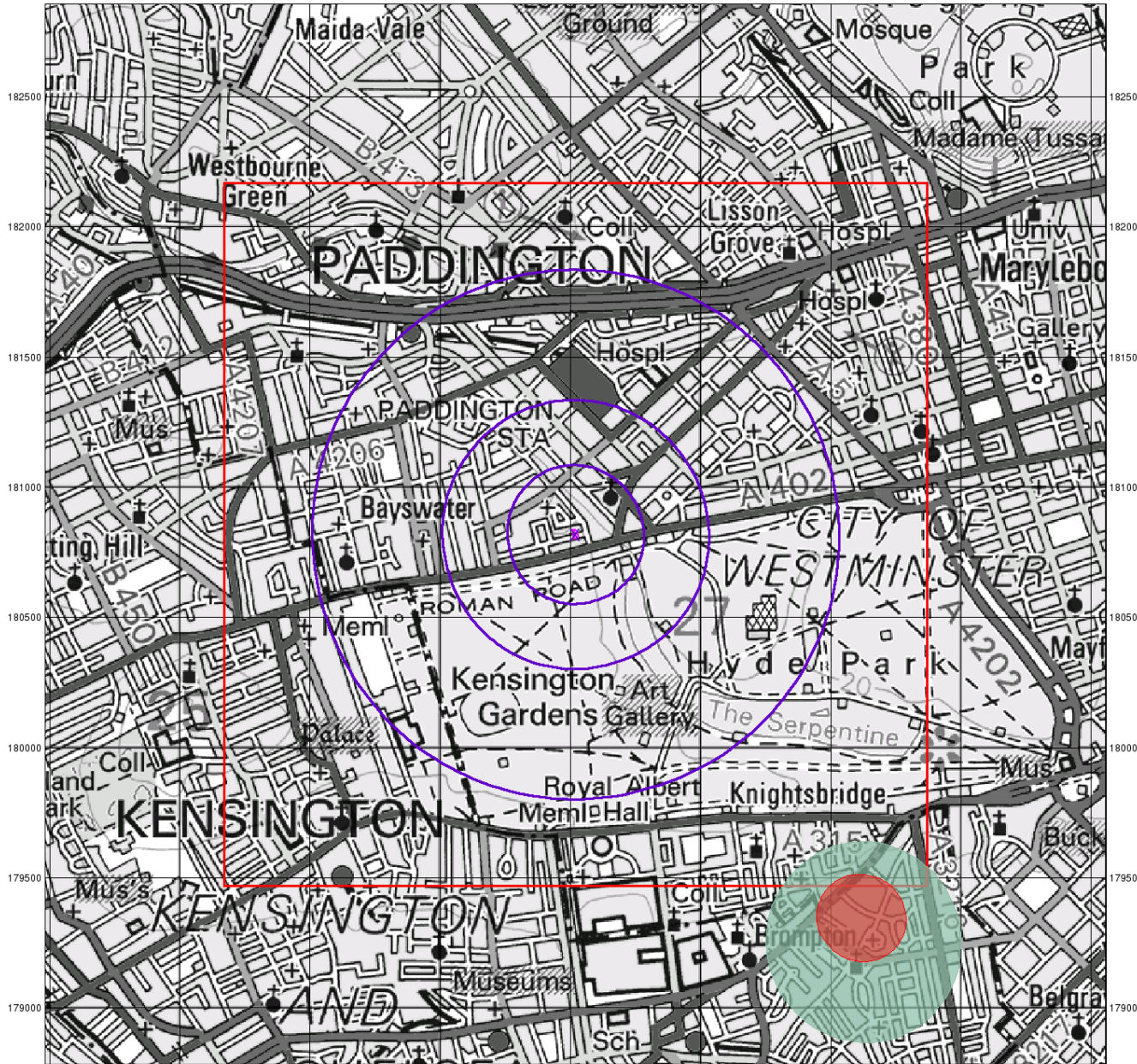
Site Details

10, Lancaster Gate, LONDON, W2 3LH

Landmark®
 ●●● INFORMATION GROUP

Tel: 0844 844 9952
 Fax: 0844 844 9951
 Web: www.envirocheck.co.uk

524500 525000 525500 526000 526500 527000 527500 528000 528500



© Crown Copyright. All Rights Reserved. License Number 100022432

Envirocheck®

LANDMARK INFORMATION GROUP®

Source Protection Zones

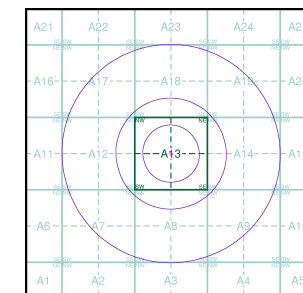
General

- Specified Site
- Specified Buffer(s)
- Bearing Reference Point
- Slice
- Map ID

Agency and Hydrological

- Inner zone (Zone 1)
- Inner zone - subsurface activity only (Zone 1c)
- Outer zone (Zone 2)
- Outer zone - subsurface activity only (Zone 2c)
- Total catchment (Zone 3)
- Total catchment - subsurface activity only (Zone 3c)
- Special interest (Zone 4)

Site Sensitivity Context Map - Slice A



Order Details

Order Number: 333396717_1_1
 Customer Ref: 24/37933
 National Grid Reference: 526520, 180820
 Slice: A
 Site Area (Ha): 0.06
 Search Buffer (m): 1000

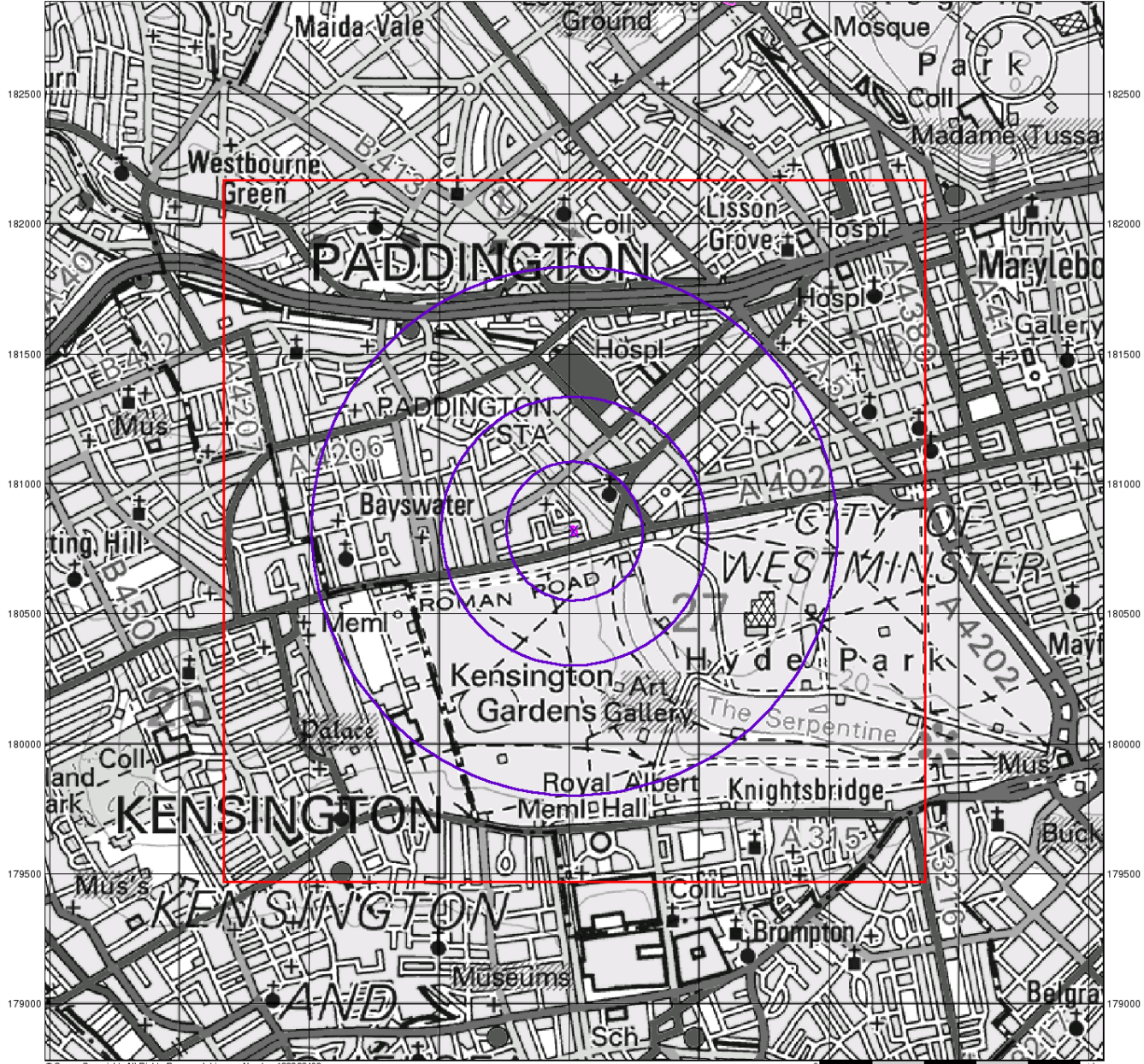
Site Details

10, Lancaster Gate, LONDON, W2 3LH

Landmark®
 INFORMATION GROUP

Tel: 0844 844 9952
 Fax: 0844 844 9951
 Web: www.envirocheck.co.uk

524500 525000 525500 526000 526500 527000 527500 528000 528500



© Crown Copyright. All Rights Reserved. License Number 100022432

Envirocheck®

LANDMARK INFORMATION GROUP®

Sensitive Land Uses

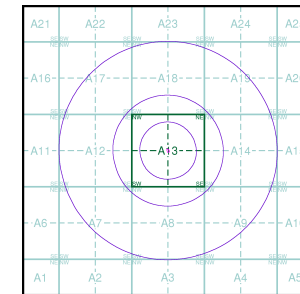
General

- Specified Site
- Specified Buffer(s)
- Bearing Reference Point
- Slice
- Map ID

Sensitive Land Uses

- Ancient Woodland
- Area of Adopted Green Belt
- Area of Unadopted Green Belt
- Area of Outstanding Natural Beauty
- Environmentally Sensitive Area
- Forest Park
- Local Nature Reserve
- Marine Nature Reserve
- National Nature Reserve
- National Park
- Nitrate Sensitive Area
- Nitrate Vulnerable Zone
- Ramsar Site
- Site of Special Scientific Interest
- Special Area of Conservation
- Special Protection Area
- World Heritage Sites

Site Sensitivity Context Map - Slice A



Order Details

Order Number: 333396717_1_1
 Customer Ref: 24/37933
 National Grid Reference: 526520, 180820
 Slice: A
 Site Area (Ha): 0.06
 Search Buffer (m): 1000

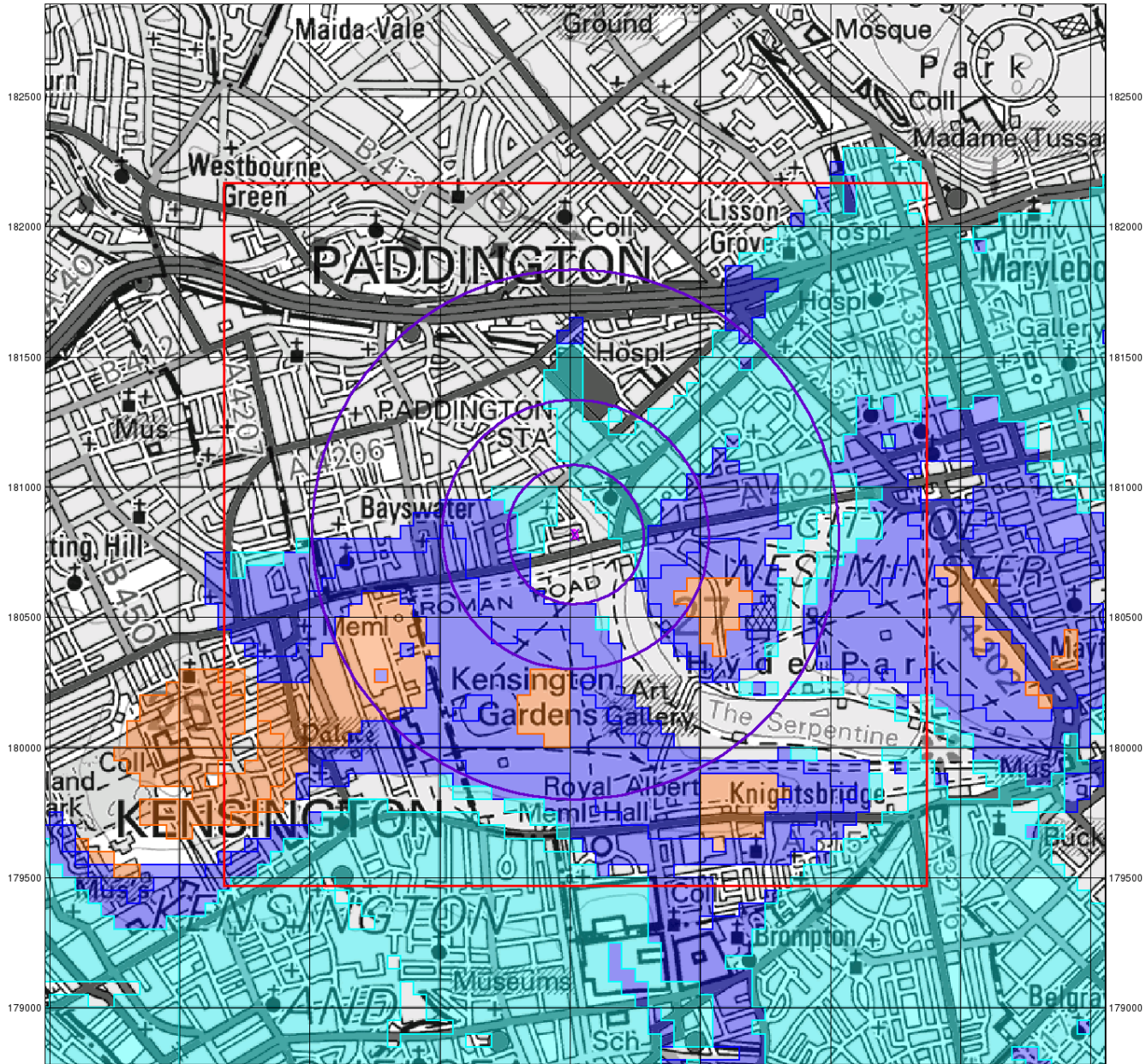
Site Details

10, Lancaster Gate, LONDON, W2 3LH

Landmark®
 INFORMATION GROUP

Tel: 0844 844 9952
 Fax: 0844 844 9951
 Web: www.envirocheck.co.uk

524500 525000 525500 526000 526500 527000 527500 528000 528500



© Crown Copyright. All Rights Reserved. License Number 100022432

Envirocheck®

LANDMARK INFORMATION GROUP®

BGS Flood GFS Data

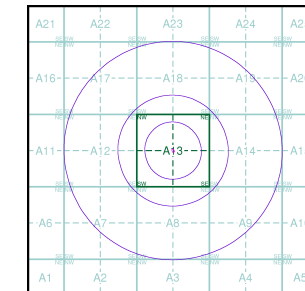
General

- Specified Site
- Specified Buffer(s)
- Bearing Reference Point
- Slice

Agency and Hydrological (Flood)

- Limited Potential for Groundwater Flooding to Occur
- Potential for Groundwater Flooding of Property Situated Below Ground Level
- Potential for Groundwater Flooding to Occur at Surface

Site Sensitivity Context Map - Slice A



Order Details

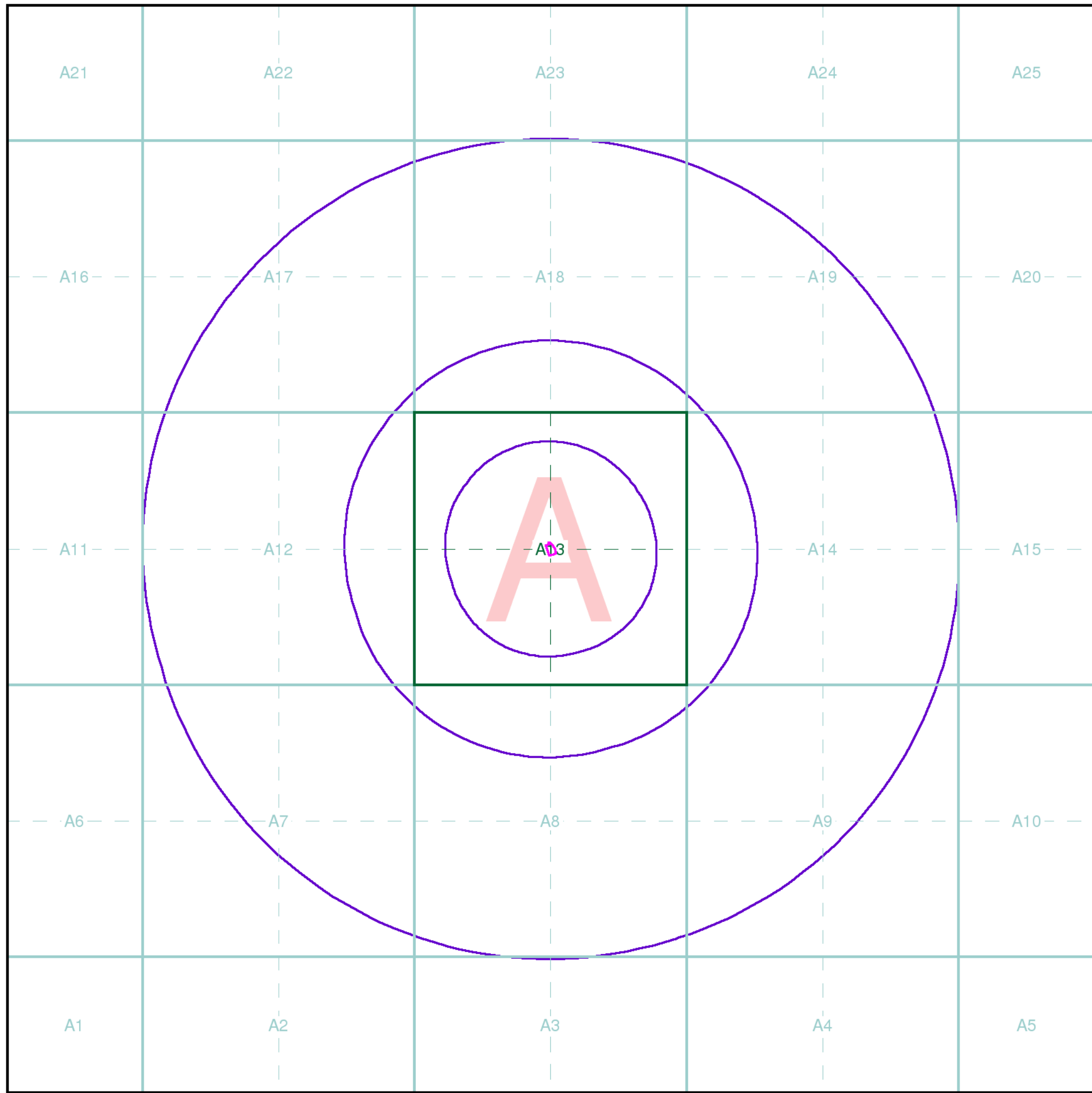
Order Number: 333396717_1_1
 Customer Ref: 24/37933
 National Grid Reference: 526520, 180820
 Slice: A
 Site Area (Ha): 0.06
 Search Buffer (m): 1000

Site Details

10, Lancaster Gate, LONDON, W2 3LH

Landmark®
 INFORMATION GROUP

Tel: 0844 844 9952
 Fax: 0844 844 9951
 Web: www.envirocheck.co.uk



Index Map

For ease of identification, your site and buffer have been split into Slices, Segments and Quadrants. These are illustrated on the Index Map opposite and explained further below.

Slice

Each slice represents a 1:10,000 plot area (2.7km x 2.7km) for your site and buffer. A large site and buffer may be made up of several slices (represented by a red outline), that are referenced by letters of the alphabet, starting from the bottom left corner of the slice "grid". This grid does not relate to National Grid lines but is designed to give best fit over the site and buffer.

Segment

A segment represents a 1:2,500 plot area. Segments that have plot files associated with them are shown in dark green, others in light blue. These are numbered from the bottom left hand corner within each slice.

Quadrant

A quadrant is a quarter of a segment. These are labelled as NW, NE, SW, SE and are referenced in the datasheet to allow features to be quickly located on plots. Therefore a feature that has a quadrant reference of A7NW will be in Slice A, Segment 7 and the NW Quadrant.

A selection of organisations who provide data within this report:



Envirocheck reports are compiled from 136 different sources of data.

Client Details

Mr A Davidson, Site Analytical Services Ltd, Unit 14 & 15, River Road Business Park, 33 River Road, Barking, IG11 0EA

Order Details

Order Number: 333396717_1_1
 Customer Ref: 24/37933
 National Grid Reference: 526520, 180820
 Site Area (Ha): 0.06
 Search Buffer (m): 1000

Site Details

10, Lancaster Gate, LONDON, W2 3LH

Full Terms and Conditions can be found on the following link:
<http://www.landmarkinfo.co.uk/Terms/Show/515>