
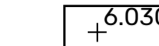














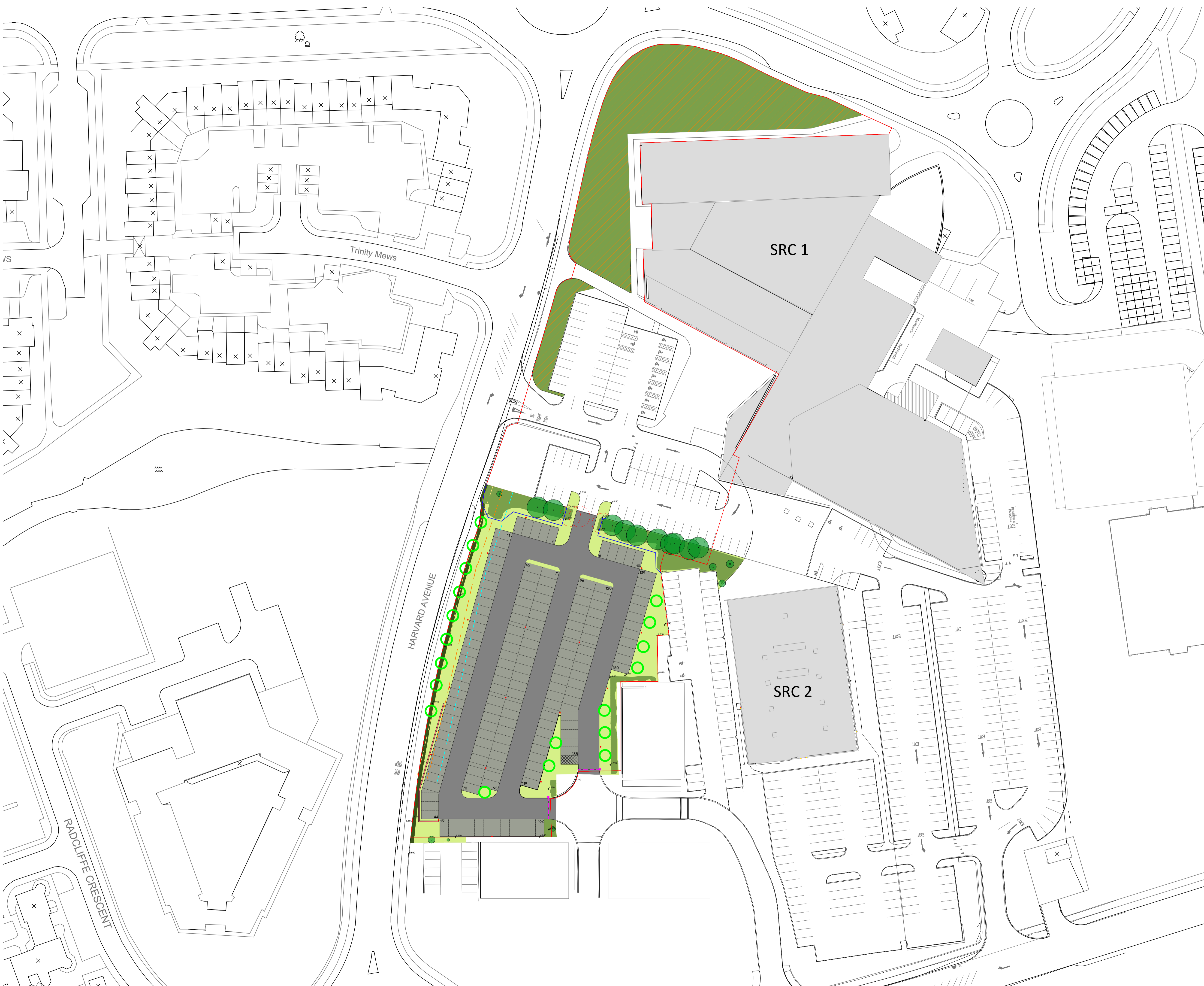


NOTES

- Legend
-  Site boundary
 -  Existing spot level retained (AOD)
 -  Retained vegetation
 -  Retained vegetation - grassland areas to be enhanced (ref BNG assessment)
 -  Species rich grassland (e.g. Emorsgate EM2 Standard General Purpose Meadow Mixture)
 -  Proposed native hedge supported by post-and-wire fencing
 -  Proposed native tree (small) (planted as standards)
 -  Existing trees to be retained
 -  Tree protection fencing to BS5837 (2012)
 -  Existing tree to be removed
 -  Tarmac
 -  Permeable block paving
 -  Proposed retaining wall (circa 1m) with timber balustrade (min 1.1m above ground)
 -  Proposed lighting column (6m high)
 -  Adopted foul water sewer with 3 and 6m easement line shown
 -  Proposed vehicular barrier



REVISION P02	DATE 19.04.24	BY AC	CHECKED AC
Minor amendments. Issued for planning			
REVISION P01	DATE 18.04.24	BY AC	CHECKED AC
First issue. Issued for planning			
CLIENT	The Education Training Collective		
PROJECT	NETA Relocation - Stockton Riverside College		
TITLE	Car Park Relocation - Overall Site		
DWG No.	N1366-ONE-ZZ-XX-DR-L-0002	REV	P02
STATUS	Preliminary		
SCALE	1:500	@ A1	DATE 18.04.24 DRN BY AC

