

The Statutory Biodiversity Metric Start page

| Project details | | | |
|--|-------------------|---|------|
| Planning authority: | Stockton | | |
| Project name: | NETA Relocation | | |
| Applicant: | Hall and Partners | | |
| Application type: | Full Planning | | |
| Planning application reference: | | | |
| Completed by: | OS Ecology Ltd | | |
| Date of metric completion: | 19th April 2024 | | |
| Reviewer: | | | |
| Calculation iteration: | 1 | | |
| Planning authority reviewer: | | | |
| Date of planning authority review: | | | |
| Target % net gain: | 10% | | |
| Irreplaceable habitat present at baseline: | No ✓ | | |
| Total site area - including irreplaceable habitat area (hectares): | 1.17 | Irreplaceable habitat site area (hectares): | 0.00 |
| Total off-site area - including irreplaceable habitat area (hectares): | N/A | Irreplaceable habitat area off-site (hectares): | N/A |

Main menu


Results

| Cell style conventions | |
|------------------------|--|
| ⚠ | Attention required |
| ▲ | Input error/rules and principles not met |
| | Use of this cell is not appropriate |
| | Enter data |
| | Automatic lookup |
| | Result |

View all

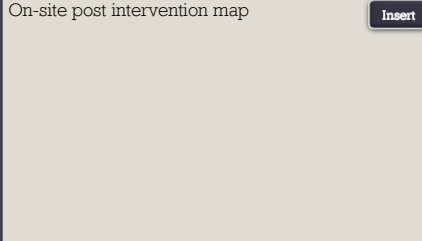
Reset view

On-site baseline map Insert



On-site baseline map reference number

On-site post intervention map Insert



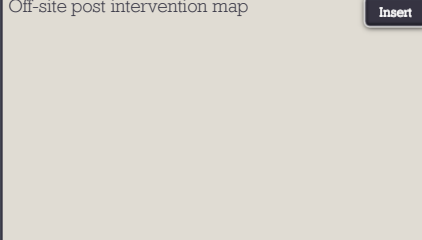
On-site post-intervention map reference number

Off-site baseline map Insert



Off-site baseline map reference number

Off-site post intervention map Insert



Off-site post-intervention reference number