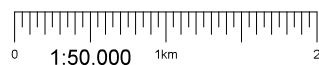


SITE LOCATION

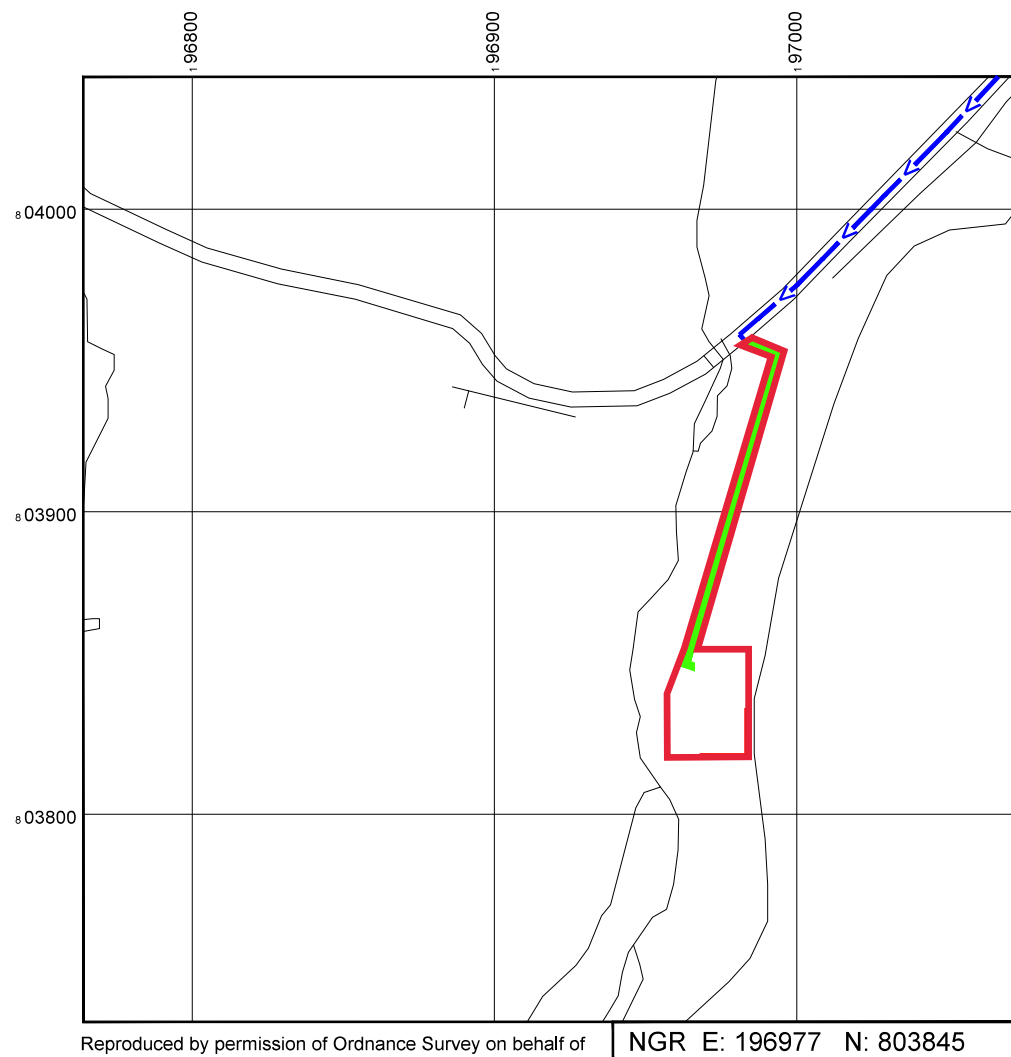


Reproduced by permission of Ordnance Survey on behalf of the Controller of Her Majesty's Stationery Office
All rights reserved. © Crown Copyright licence no. 100047474

SITE AREA PLAN



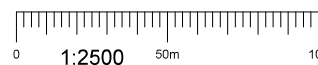
SITE PHOTOGRAPH



Reproduced by permission of Ordnance Survey on behalf of the Controller of Her Majesty's Stationery Office
All rights reserved. © Crown Copyright licence no. 100047474

NGR E: 196977 N: 803845

SITE LOCATION PLAN



GOOGLE MAPS QR CODE

GOOGLE MAPS - <https://maps.app.goo.gl/EdphMSUWkEyJTxcX8>
GOOGLE STREETVIEW - <https://maps.app.goo.gl/hTVfZc3bKL58f8wX9>
what3words Site Location - lyricist.ranted.contemplate
what3words Access Point Location - treatable.apartment.stale

NOTES:

1. ALL DIMENSIONS IN MM UNLESS OTHERWISE NOTED.

DIRECTIONS TO SITE:

Site approx 49miles north (by road) from Fort William via the A82 North and A87 West at Invergarry. Left off of the A87 on the North shore of Loch Garry onto the local roads heading West to Inchlaggan & Torridoun and onwards to Loch Quoich. From local roads head towards Loch Quoich. Road runs past the Dam and alongside the North side of the Loch. Continue over a bridge to the far side of the Loch. Site is further 3.4miles along the track to the West and site accessed via approx 150m new ATV track. w3w: lyricist.ranted.contemplate .



Master:	MBNL / EE / 3UK:	Project:	Purpose of Issue:	Issue:
M001	3UK	3UK UNILATERAL	General Arrangement	B
Date:	15/12/2023	Revision / Upgrade Description:		
Drawn:	Naveen B	Second Issue: PV compound / levels adjustment.		
Checked:	Karthick	Stats Page updated.		
Approved:	Mitie DA			
Master:	MBNL / EE / 3UK:	Project:	Purpose of Issue:	Issue:
M001	3UK	3UK UNILATERAL	General Arrangement	A
Date:	23/11/2023	Revision / Upgrade Description:		
Drawn:	Vignesh	First Issue		
Checked:	Karthick			
Approved:	Mitie DA			



Hutchison 3G UK Limited
450 Longwater Avenue, Green Park
Reading, RG2 6GF
Tel: 01628 765 000
Fax: 01628 765 001

3UK Base Station Information line:
0845 6043000
Available 8am-8pm Monday to Friday

Design Consultant & Principal Contractor:



The Shard, Level 12
32 London Bridge Street,
Southwark,
London,
SE1 9SG

Site Name:
DROCHAID ALLT A' BHODAICH

SRN Site Ref: TNS0015C NGR: E: 196977 N: 803845

Address:
LAND NORTH WEST OF LOCH QUOICH
KINLOCHHOURN
INVERGARRY
HIGHLAND
PH35 4HD

Title:
002A SITE LOCATION PLAN SHEET 1 OF 4

Project:
THREE UK TNS

Purpose of Issue:
GENERAL ARRANGEMENT

3UK Call ID:	EE Call ID:	VM02 Call ID:	VF Call ID:
HLD729	85583	NA	27758_0

Master Drawing No: TNS0015C_HLD729_GA_REV_B Issue: B