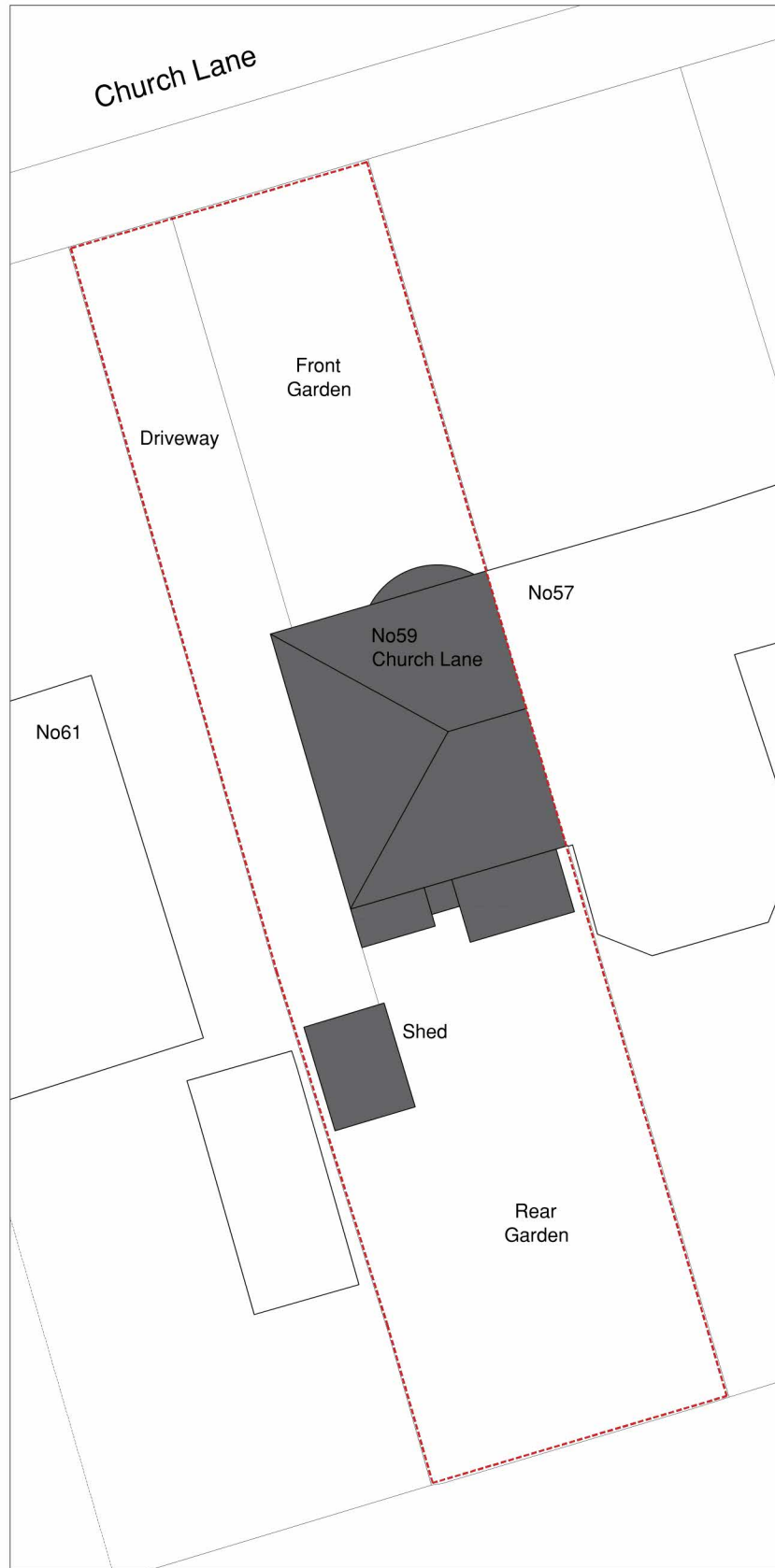
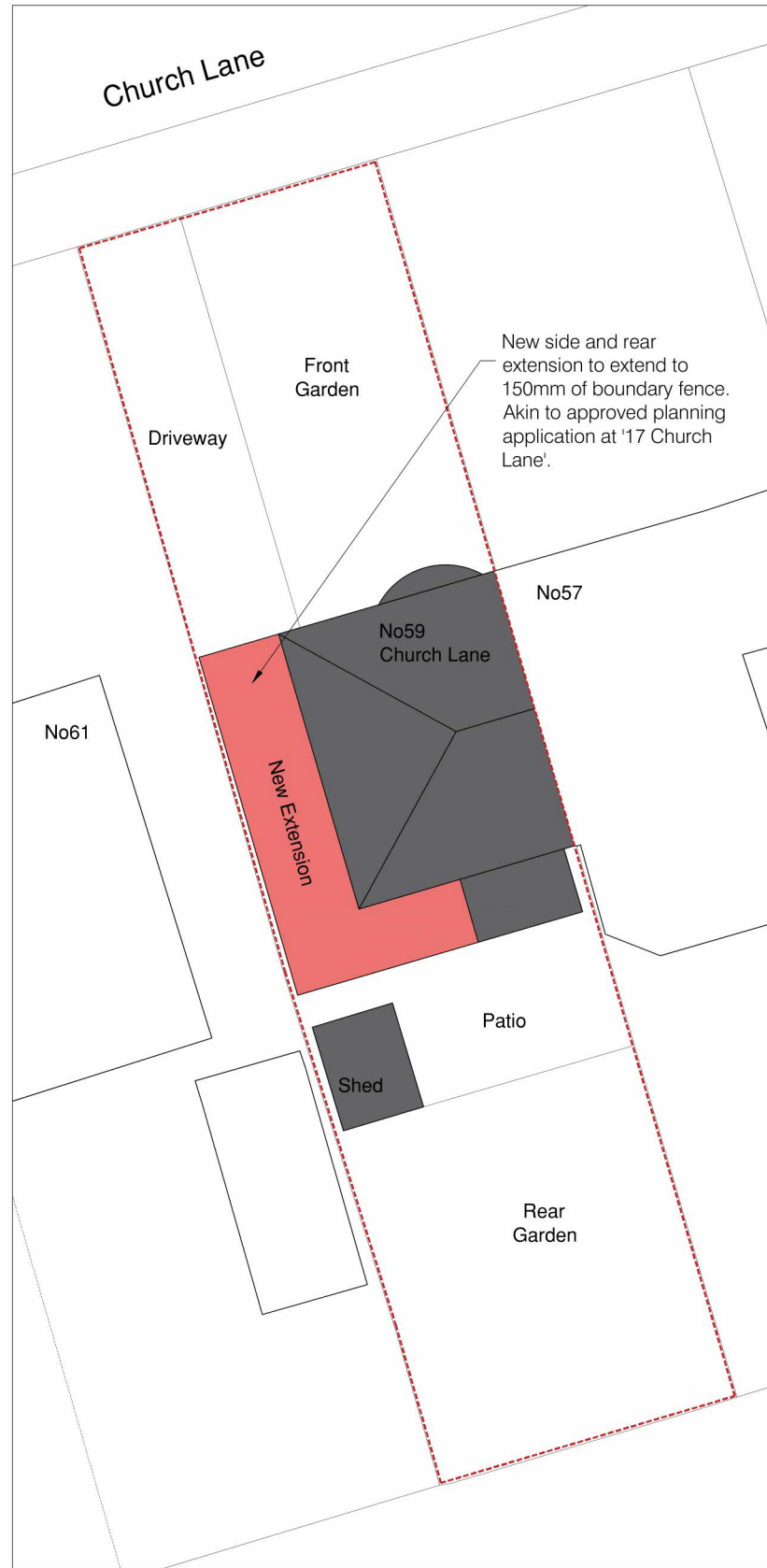
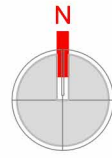


- NOTES
- All dimensions and levels are to be checked on site. Any discrepancies are to be reported to the 'UP Architecture Ltd' before any work commences.
 - This drawing shall not be scaled to ascertain any dimensions. Work to figured dimensions only.
 - This drawing shall not be reproduced without express written permission from 'UP Architecture Ltd'.
 - Title overlay drawings and ownership boundaries are produced using all reasonable endeavors. UP Architecture Ltd cannot be responsible for the accuracy or scale discrepancy of base plans supplied to them.



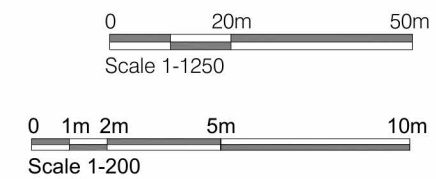
01 Existing Site / Block Plan
Scale 1:200




02 Proposed Site / Block Plan
Scale 1:200



03 Location Plan
Scale 1:1250



project stage	Stage 03 - Planning	
client	C. Ager	
project	No59 Church Lane Methley, Leeds LS26 9HN	
drawing title	Site / Block Plans Location Plan	
date	25/03/24	drawn MJJ
scale	varies @ A3	checked UP



Job No	DWG No	Rev
24-01	(03)02	P01