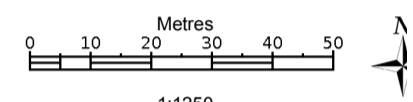




Produced 30 May 2022 from the Ordnance Survey MasterMap (Topography) Database and incorporating surveyed revision available at this date.
The representation of a road, track or path is no evidence of a right of way. The representation of features as lines is no evidence of a property boundary.



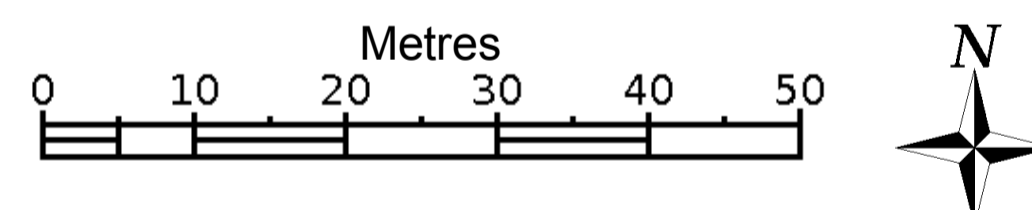
1:1250
Supplied by Stanfords 30 May 2022
Licence: © Crown Copyright and database rights 2022 OS 100035409
Order Licence Reference: O1543054
Centre coordinates: 517330 182362



1:500

Version 1.0 Unversioned directory PDF


Produced 30 May 2022 from the Ordnance Survey MasterMap (Topography) Database and incorporating surveyed revision available at this date.



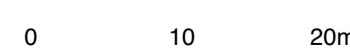
Revisions

:rNo :rDate :rApprNote

1:1250



1:500



This drawing should not be used to calculate areas for the purposes of valuation. Do not scale this drawing. All dimensions to be checked on site by the contractor and such dimensions to be their responsibility. All work must comply with relevant British Standards and Building Regulations requirements. Drawing errors and omissions to be reported to the architect/designer.

Job Number	Date	Scale
3064	March 2024	See plans
Drawn by	Checked by	Status
XX	XX	Planning
Drawing No. & Revision		
3064-DR-0100		

Project	49 Holyoake Walk Ealing London W51QN
Drawing	
Site Location Plan & Block Plan	