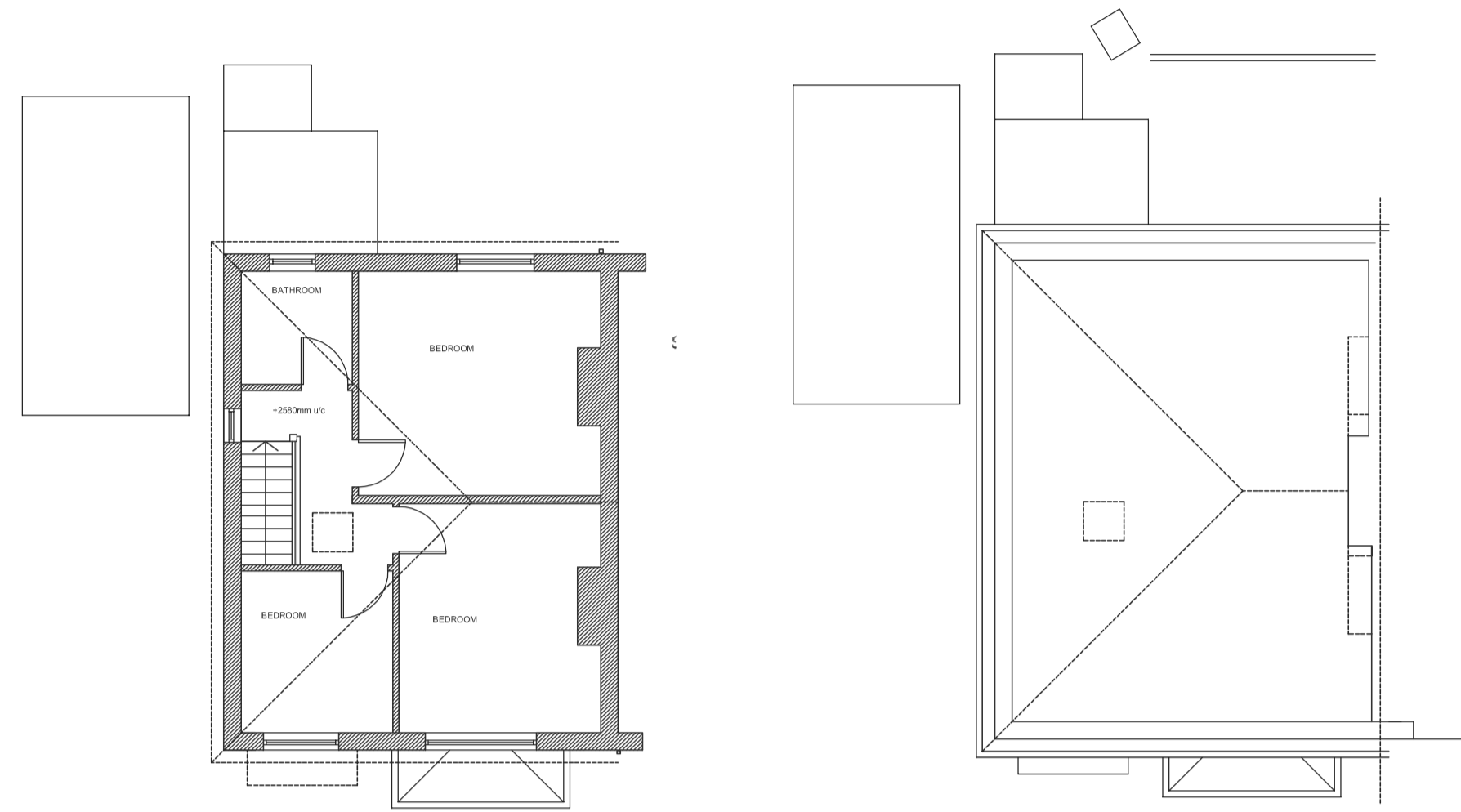


EXISTING GROUND FLOOR PLAN SCALE 1:100

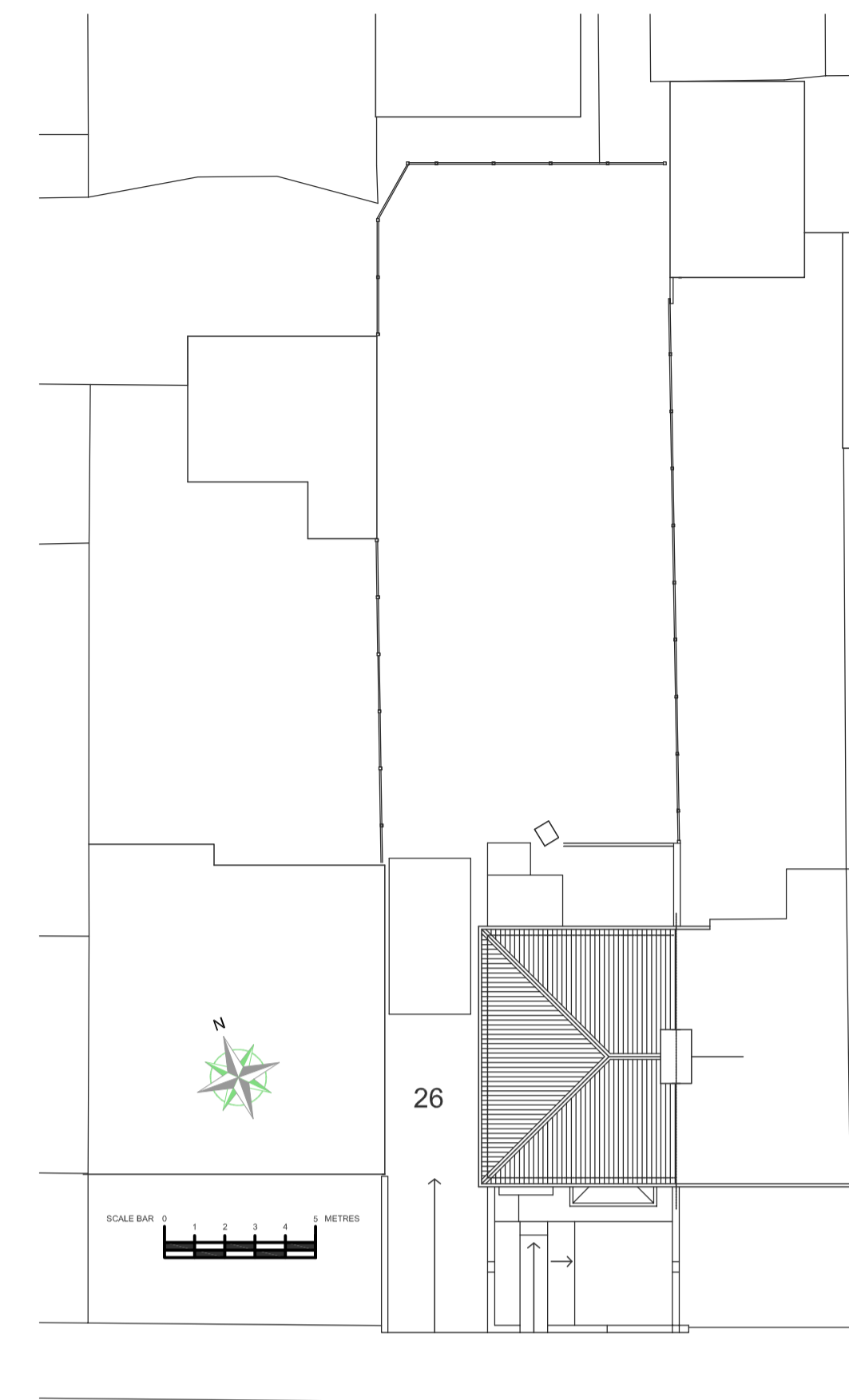


SCALE BAR 0 1 2 3 4 5 METRES

EXISTING FIRST FLOOR PLAN SCALE 1:100

SCALE BAR 0 1 2 3 4 5 METRES

EXISTING LOFT PLAN SCALE 1:100



MAYFIELD PARK SOUTH

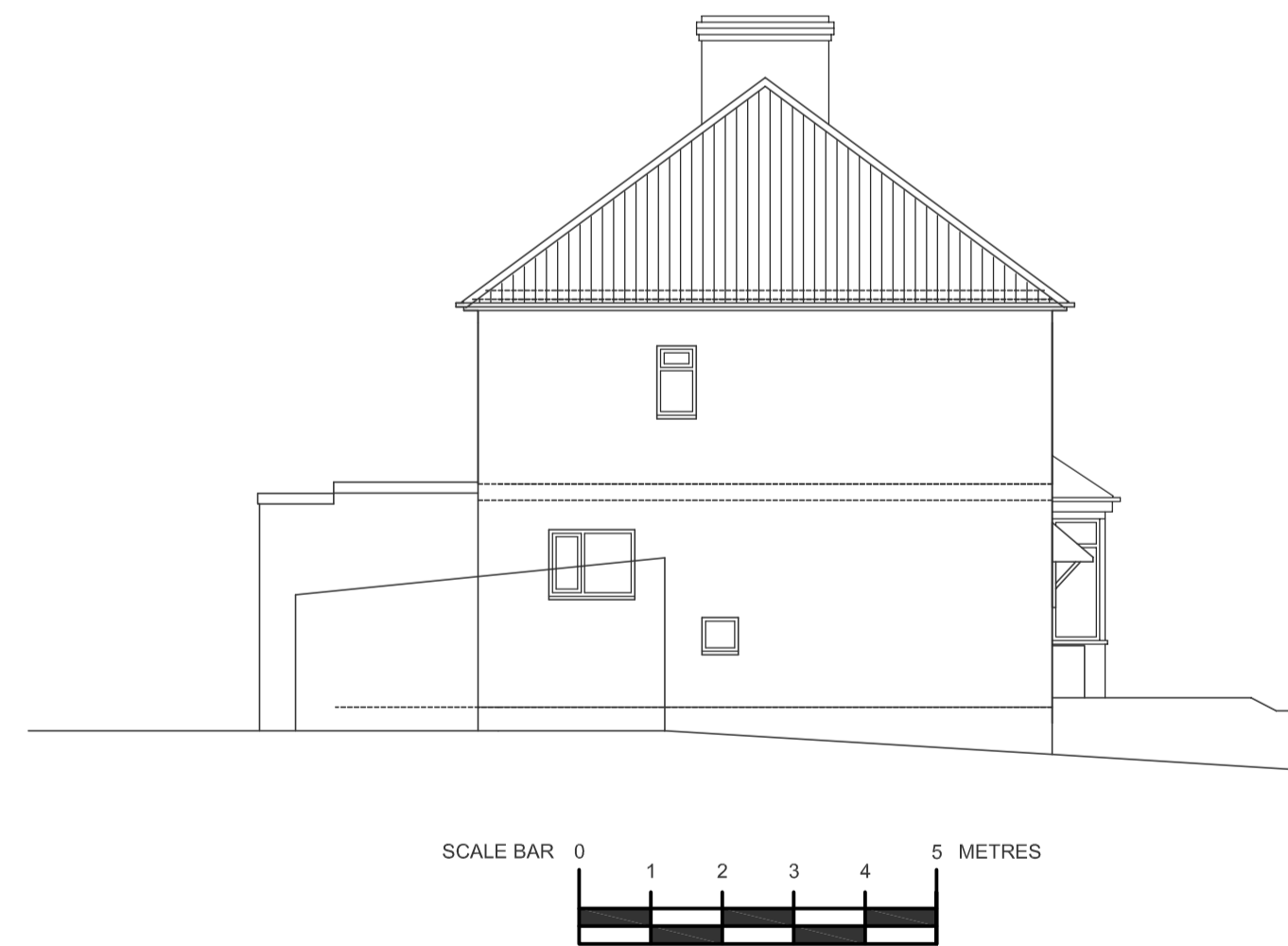
EXISTING SITE PLAN SCALE 1:200



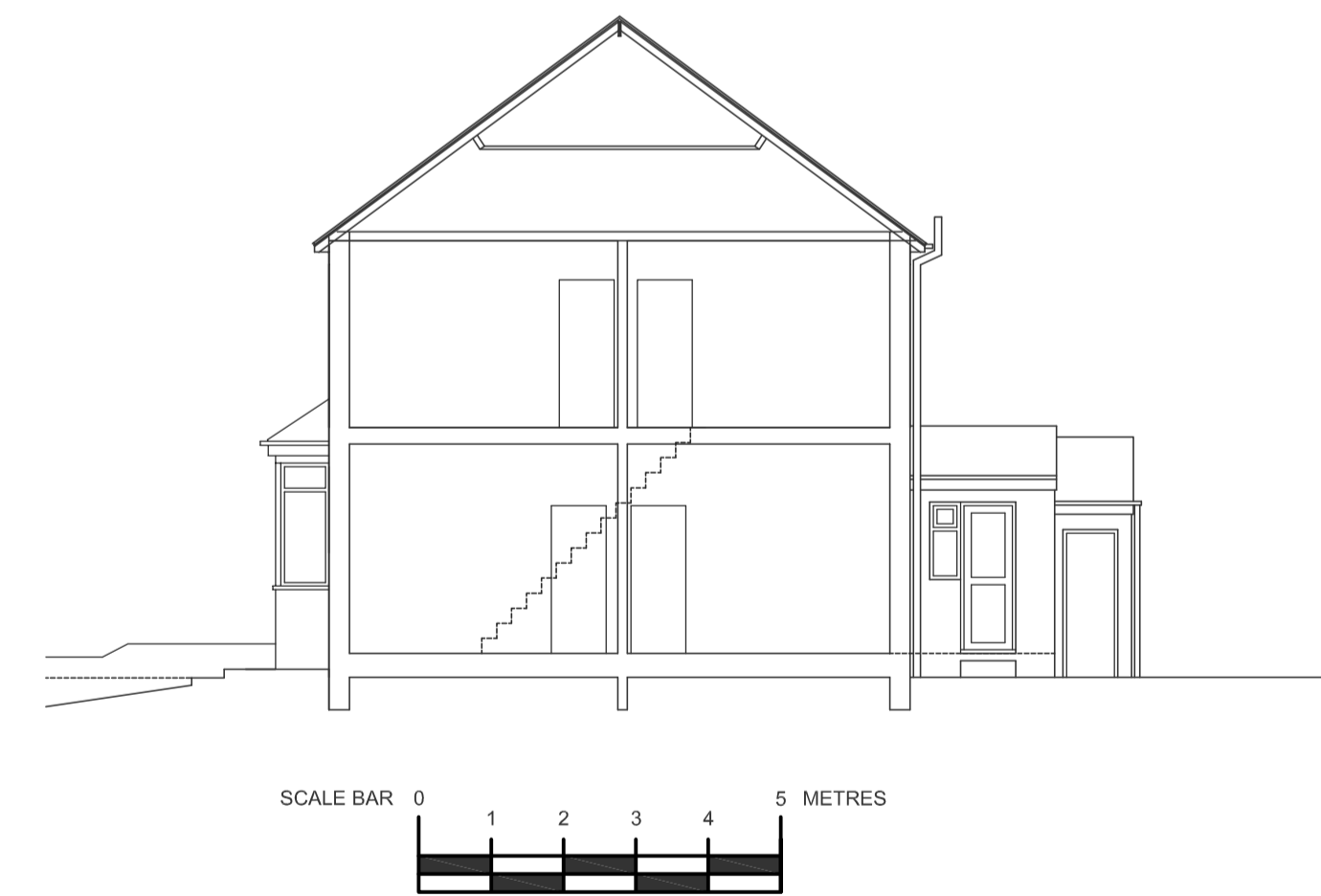
EXISTING REAR ELEVATION SCALE 1:100



EXISTING FRONT ELEVATION SCALE 1:100



EXISTING SIDE ELEVATION SCALE 1:100



EXISTING SIDE ELEVATION AND SECTION SCALE 1:100