


Groundsure

INSIGHTS

1:2,500 Scale Grid Index



Site Details:

Portishead

Client Ref: Portishead
Report Ref: GSIP-2023-13765-14373_LS_15_5
Grid Ref: 356103, 173447

Map Name: County Series Town Plan

Map date: 1882

Scale: 1:500

Printed at: 1:1,000



Surveyed 1882
 Revised N/A
 Edition N/A
 Copyright N/A
 Levelled N/A

Surveyed 1882
 Revised N/A
 Edition N/A
 Copyright N/A
 Levelled N/A




Produced by
 Groundsure Insights
 T: 08444 159000
 E: info@groundsure.com
 W: www.groundsure.com

© Crown copyright and database rights 2018 Ordnance Survey 100035207

Production date: 13 June 2023

Map legend available at:
www.groundsure.com/sites/default/files/groundsure_legend.pdf



Site Details:

Portishead

Client Ref: Portishead
Report Ref: GSIP-2023-13765-14373_LS_15_5
Grid Ref: 356103, 173447

Map Name: County Series


Map date: 1885

Scale: 1:2,500

Printed at: 1:2,500



Surveyed 1885
 Revised 1885
 Edition N/A
 Copyright N/A
 Levelled N/A




Produced by
 Groundsure Insights
 T: 08444 159000
 E: info@groundsure.com
 W: www.groundsure.com

© Crown copyright and database rights 2018 Ordnance Survey 100035207

Production date: 13 June 2023

Map legend available at:
www.groundsure.com/sites/default/files/groundsure_legend.pdf



Site Details:

Portishead

Client Ref: Portishead
Report Ref: GSIP-2023-13765-14373_LS_15_5
Grid Ref: 356103, 173447

Map Name: County Series


Map date: 1886

Scale: 1:2,500

Printed at: 1:2,500



Surveyed 1886
 Revised 1886
 Edition N/A
 Copyright N/A
 Levelled N/A



Surveyed 1886
 Revised 1886
 Edition N/A
 Copyright N/A
 Levelled N/A

Surveyed 1886
 Revised 1886
 Edition N/A
 Copyright N/A
 Levelled N/A

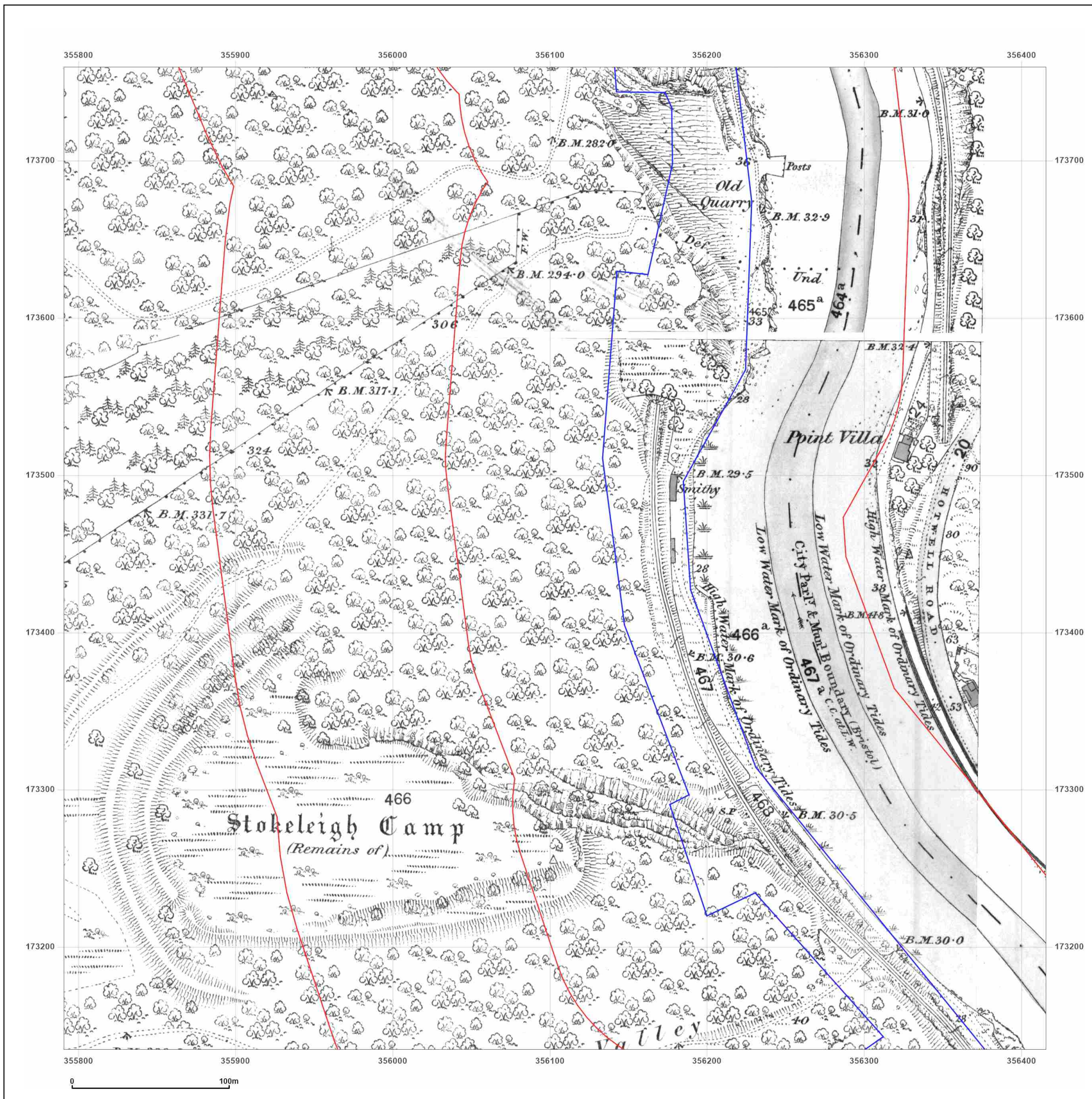


Produced by
 Groundsure Insights
 T: 08444 159000
 E: info@groundsure.com
 W: www.groundsure.com

© Crown copyright and database rights 2018 Ordnance Survey 100035207

Production date: 13 June 2023

Map legend available at:
www.groundsure.com/sites/default/files/groundsure_legend.pdf



Site Details:

Portishead

Client Ref: Portishead
Report Ref: GSIP-2023-13765-14373_LS_15_5
Grid Ref: 356103, 173447

Map Name: County Series

Map date: 1903

Scale: 1:2,500

Printed at: 1:2,500



Surveyed 1903
 Revised 1903
 Edition N/A
 Copyright N/A
 Levelled N/A

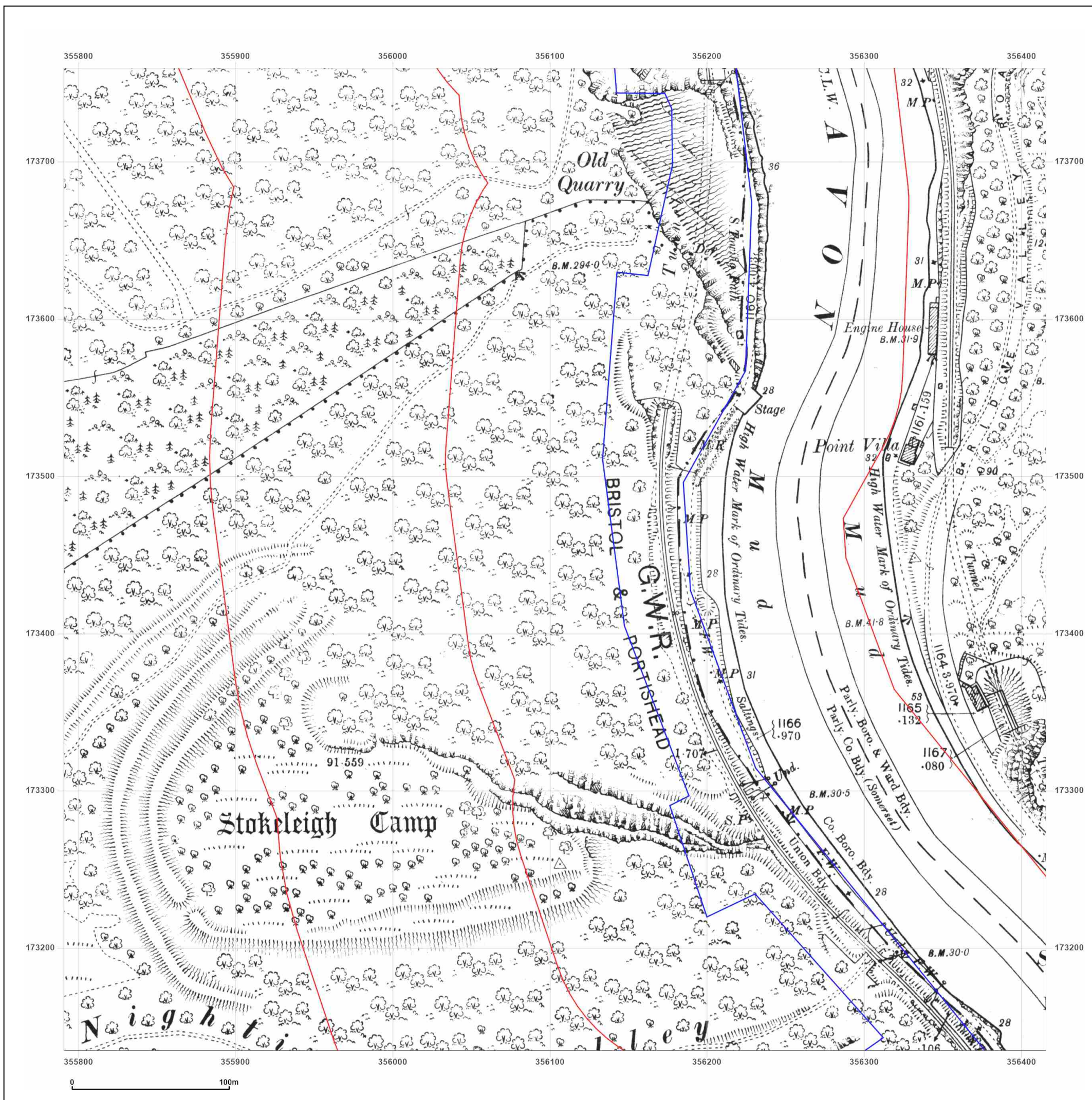


Produced by
 Groundsure Insights
 T: 08444 159000
 E: info@groundsure.com
 W: www.groundsure.com

© Crown copyright and database rights 2018 Ordnance Survey 100035207

Production date: 13 June 2023

Map legend available at:
www.groundsure.com/sites/default/files/groundsure_legend.pdf



Site Details:

Portishead

Client Ref: Portishead
Report Ref: GSIP-2023-13765-14373_LS_15_5
Grid Ref: 356103, 173447

Map Name: County Series


Map date: 1903-1904

Scale: 1:2,500

Printed at: 1:2,500



Surveyed 1903
 Revised 1903
 Edition N/A
 Copyright N/A
 Levelled N/A



Surveyed 1903
 Revised 1903
 Edition N/A
 Copyright N/A
 Levelled N/A

Surveyed 1904
 Revised 1904
 Edition N/A
 Copyright N/A
 Levelled N/A

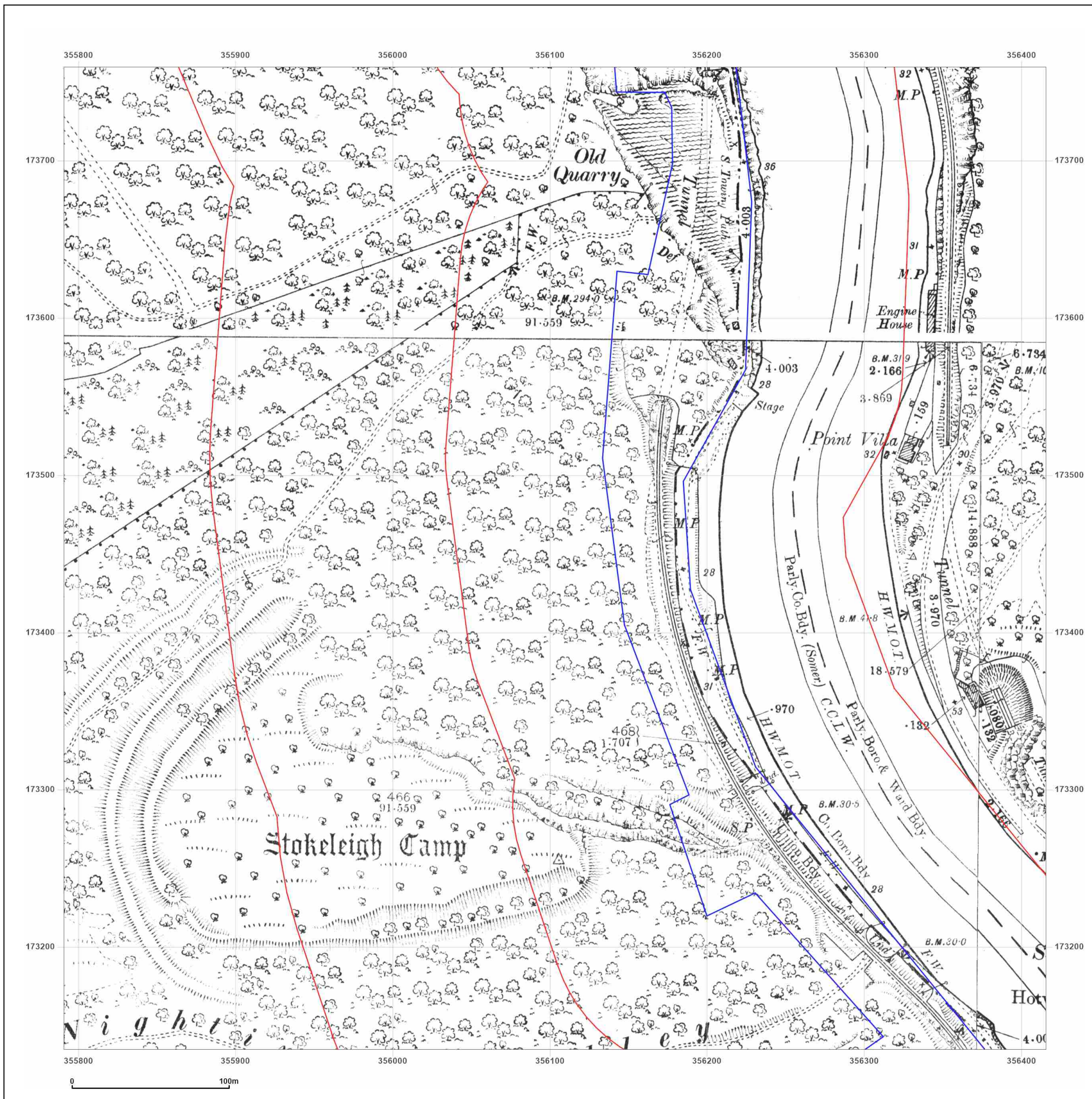


Produced by
 Groundsure Insights
 T: 08444 159000
 E: info@groundsure.com
 W: www.groundsure.com

© Crown copyright and database rights 2018 Ordnance Survey 100035207

Production date: 13 June 2023

Map legend available at:
www.groundsure.com/sites/default/files/groundsure_legend.pdf



Site Details:

Portishead

Client Ref: Portishead
Report Ref: GSIP-2023-13765-14373_LS_15_5
Grid Ref: 356103, 173447

Map Name: County Series

Map date: 1916

Scale: 1:2,500

Printed at: 1:2,500



Surveyed 1916
 Revised 1916
 Edition N/A
 Copyright N/A
 Levelled N/A

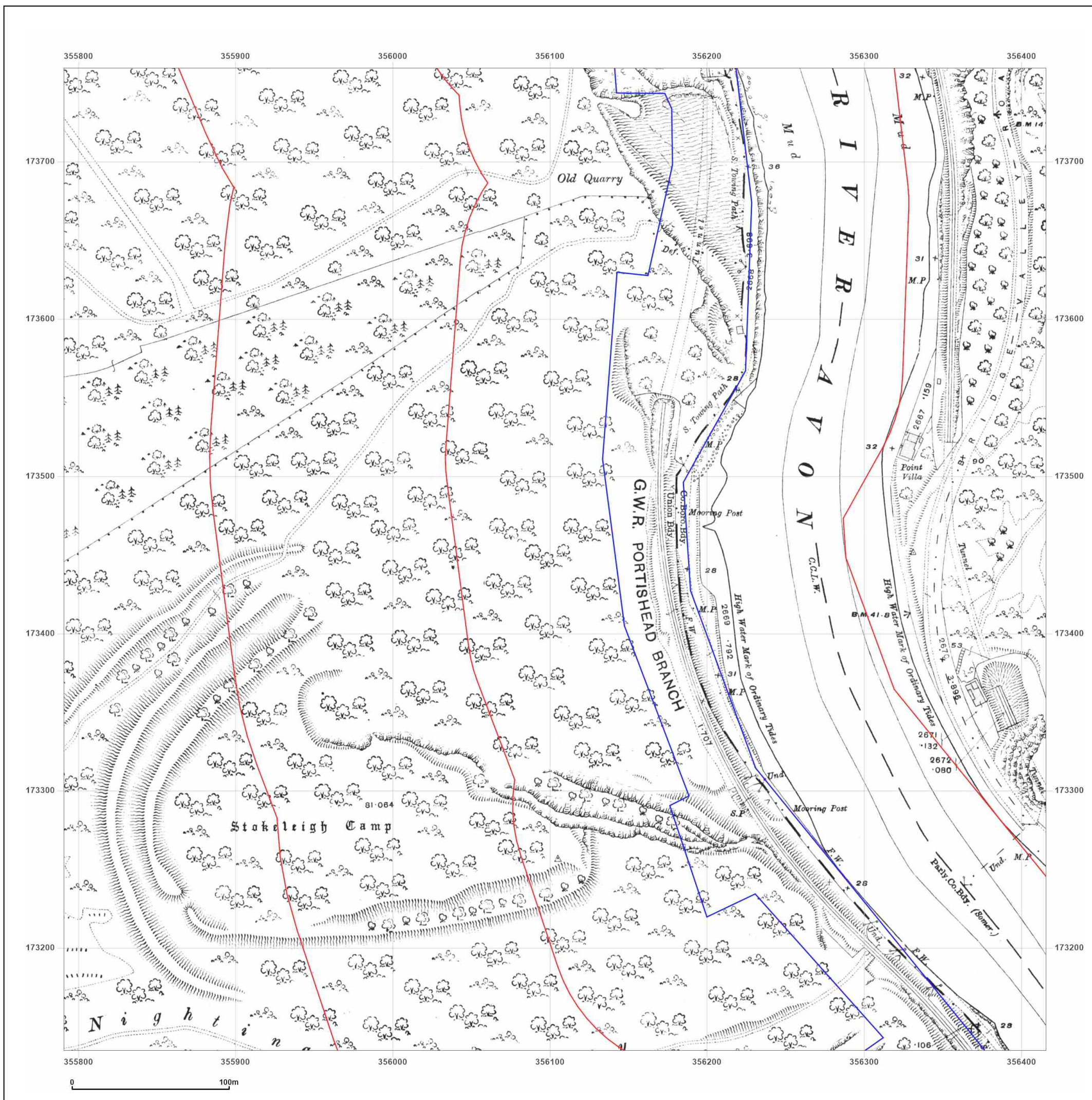


Produced by
 Groundsure Insights
 T: 08444 159000
 E: info@groundsure.com
 W: www.groundsure.com

© Crown copyright and database rights 2018 Ordnance Survey 100035207

Production date: 13 June 2023

Map legend available at:
www.groundsure.com/sites/default/files/groundsure_legend.pdf



Site Details:

Portishead

Client Ref: Portishead
Report Ref: GSIP-2023-13765-14373_LS_15_5
Grid Ref: 356103, 173447

Map Name: County Series

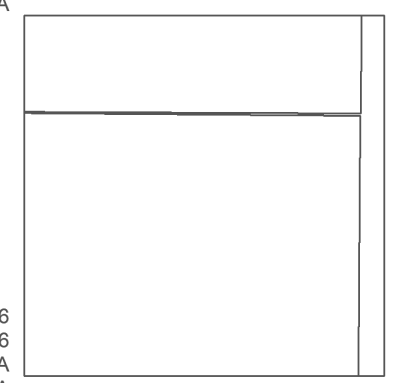
Map date: 1916

Scale: 1:2,500

Printed at: 1:2,500



Surveyed 1916
 Revised 1916
 Edition N/A
 Copyright N/A
 Levelled N/A



Surveyed 1916
 Revised 1916
 Edition N/A
 Copyright N/A
 Levelled N/A

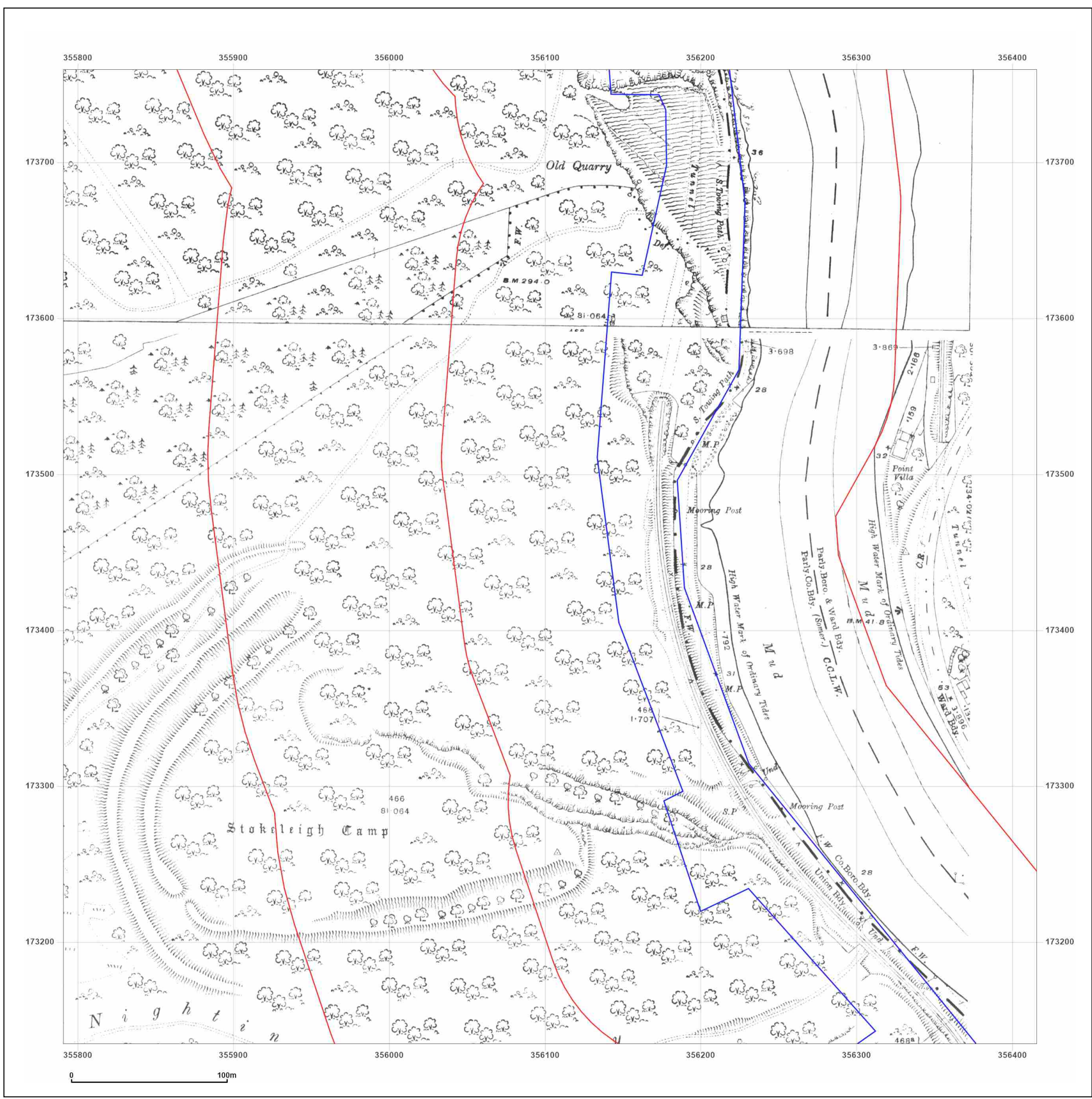


Produced by
 Groundsure Insights
 T: 08444 159000
 E: info@groundsure.com
 W: www.groundsure.com

© Crown copyright and database rights 2018 Ordnance Survey 100035207

Production date: 13 June 2023

Map legend available at:
www.groundsure.com/sites/default/files/groundsure_legend.pdf



Site Details:

Portishead

Client Ref: Portishead
Report Ref: GSIP-2023-13765-14373_LS_15_5
Grid Ref: 356103, 173447

Map Name: County Series

Map date: 1931


Scale: 1:2,500

Printed at: 1:2,500



Surveyed 1931
 Revised 1931
 Edition N/A
 Copyright N/A
 Levelled N/A

Surveyed 1931
 Revised 1931
 Edition N/A
 Copyright N/A
 Levelled N/A




Produced by
 Groundsure Insights
 T: 08444 159000
 E: info@groundsure.com
 W: www.groundsure.com

© Crown copyright and database rights 2018 Ordnance Survey 100035207

Production date: 13 June 2023

Map legend available at:
www.groundsure.com/sites/default/files/groundsure_legend.pdf



Site Details:

Portishead

Client Ref: Portishead
Report Ref: GSIP-2023-13765-14373_LS_15_5
Grid Ref: 356103, 173447

Map Name: County Series

Map date: 1934

Scale: 1:2,500

Printed at: 1:2,500



Surveyed 1934
 Revised 1934
 Edition N/A
 Copyright N/A
 Levelled N/A

Surveyed 1934
 Revised 1934
 Edition N/A
 Copyright N/A
 Levelled N/A




Produced by
 Groundsure Insights
 T: 08444 159000
 E: info@groundsure.com
 W: www.groundsure.com

© Crown copyright and database rights 2018 Ordnance Survey 100035207

Production date: 13 June 2023

Map legend available at:
www.groundsure.com/sites/default/files/groundsure_legend.pdf



Site Details:

Portishead


Client Ref: Portishead
Report Ref: GSIP-2023-13765-14373_LS_15_5
Grid Ref: 356103, 173447

Map Name: National Grid

Map date: 1963

Scale: 1:2,500

Printed at: 1:2,500



Surveyed 1951
 Revised 1963
 Edition N/A
 Copyright 1963
 Levelled 1957

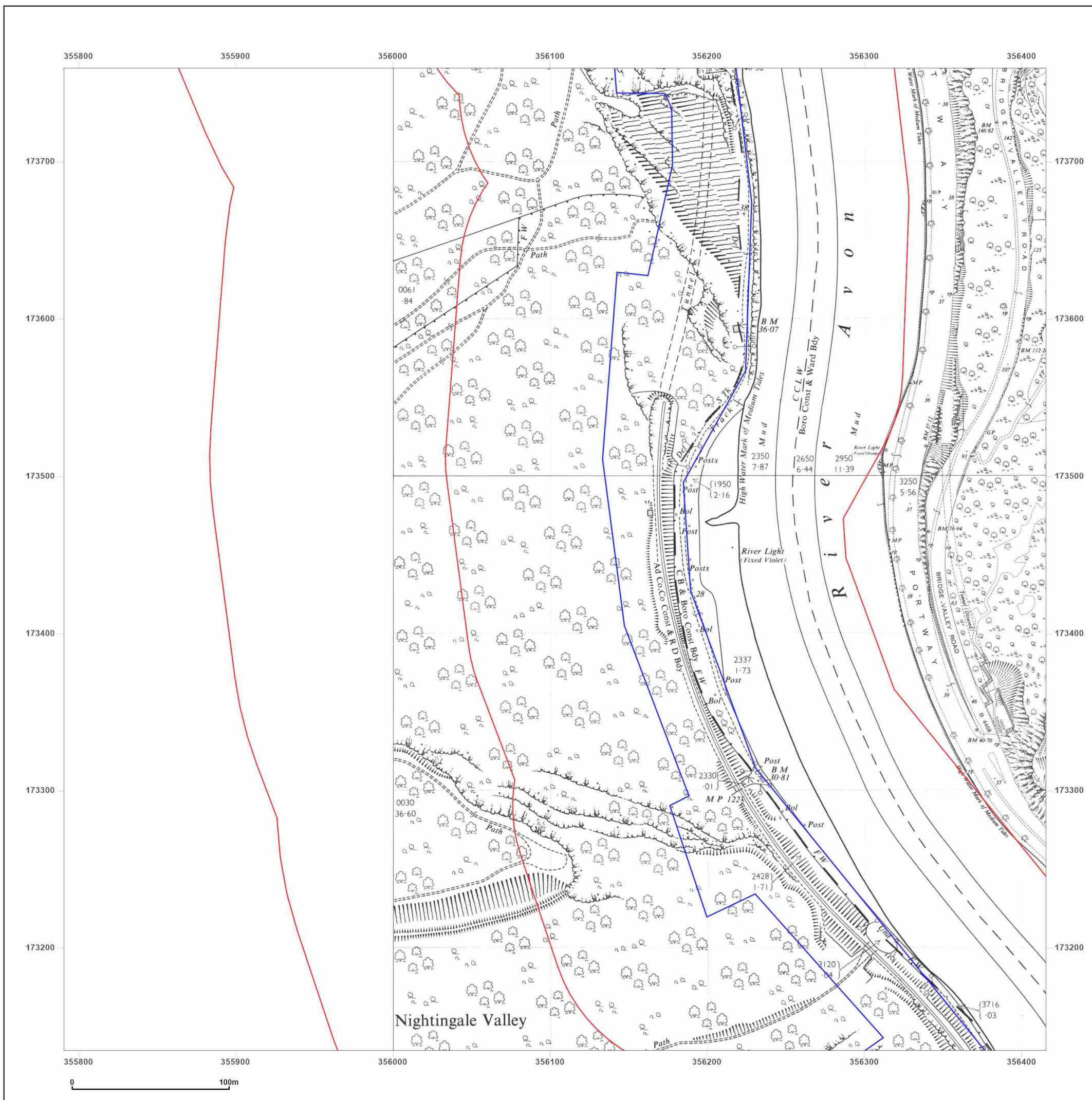


Produced by
 Groundsure Insights
 T: 08444 159000
 E: info@groundsure.com
 W: www.groundsure.com

© Crown copyright and database rights 2018 Ordnance Survey 100035207

Production date: 13 June 2023

Map legend available at:
www.groundsure.com/sites/default/files/groundsure_legend.pdf



Site Details:

Portishead

Client Ref: Portishead
Report Ref: GSIP-2023-13765-14373_LS_15_5
Grid Ref: 356103, 173447

Map Name: National Grid

Map date: 1963

Scale: 1:2,500

Printed at: 1:2,500



Surveyed N/A
 Revised N/A
 Edition N/A
 Copyright N/A
 Levelled N/A

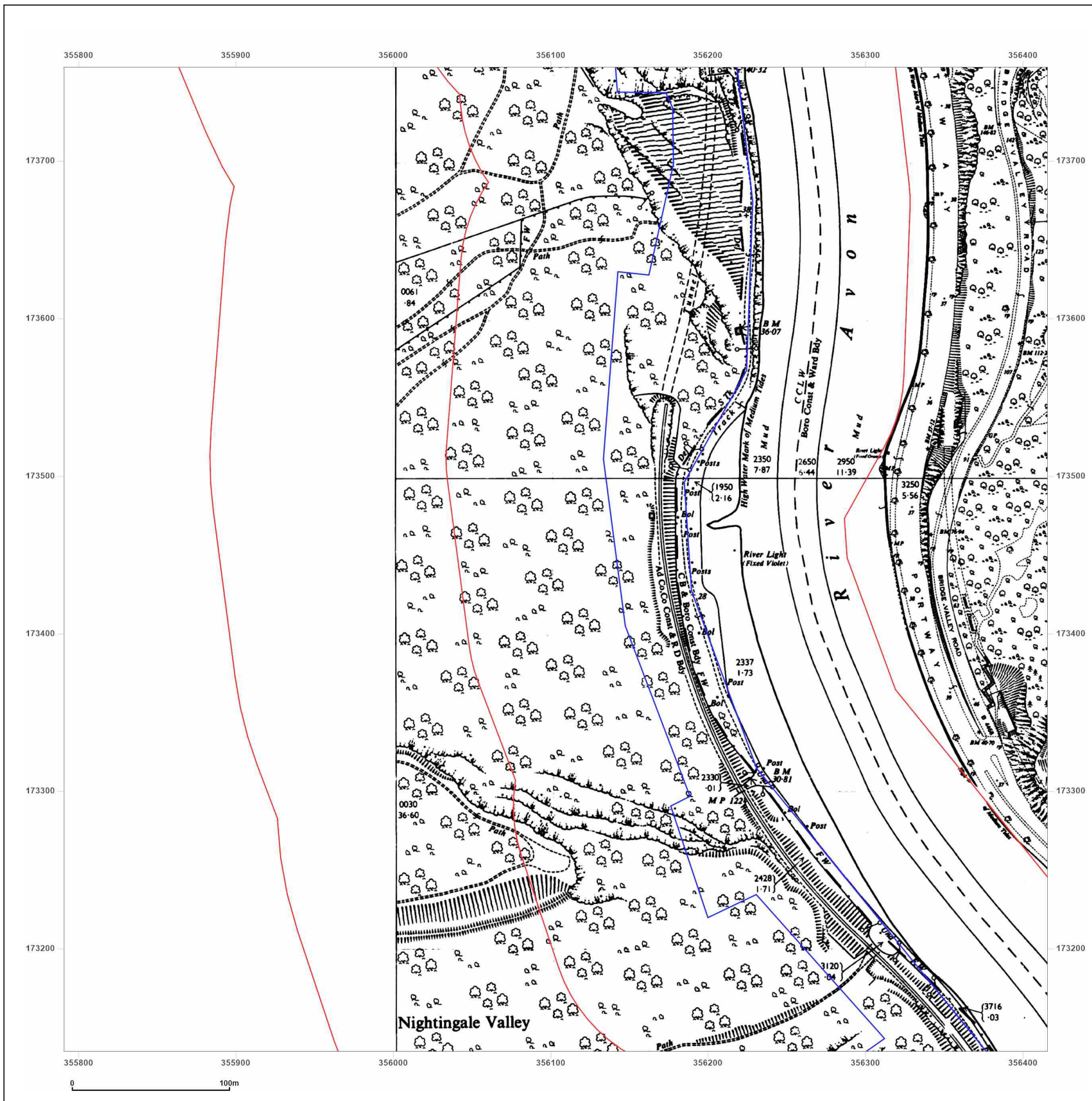


Produced by
 Groundsure Insights
 T: 08444 159000
 E: info@groundsure.com
 W: www.groundsure.com

© Crown copyright and database rights 2018 Ordnance Survey 100035207

Production date: 13 June 2023

Map legend available at:
www.groundsure.com/sites/default/files/groundsure_legend.pdf



Site Details:
 Portishead

Client Ref: Portishead
Report Ref: GSIP-2023-13765-14373_LS_15_5
Grid Ref: 356103, 173447

Map Name: National Grid
Map date: 1973
Scale: 1:2,500
Printed at: 1:2,500



Surveyed N/A
 Revised N/A
 Edition N/A
 Copyright N/A
 Levelled N/A

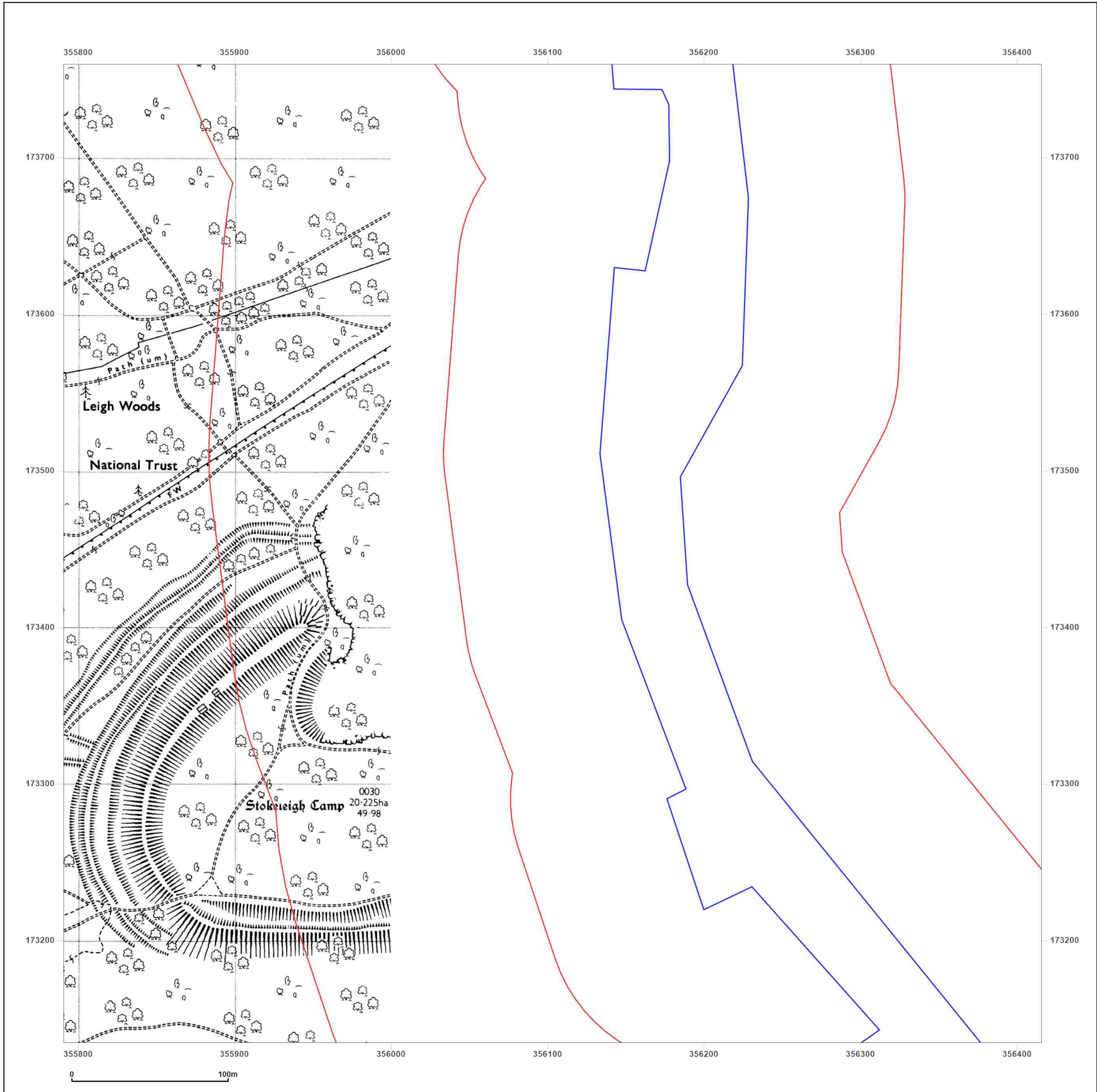
Powered by


Produced by
 Groundsure Insights
 T: 08444 159000
 E: info@groundsure.com
 W: www.groundsure.com

© Crown copyright and database rights 2018 Ordnance Survey 100035207

Production date: 13 June 2023

Map legend available at:
www.groundsure.com/sites/default/files/groundsure_legend.pdf



Site Details:

Portishead

Client Ref: Portishead
Report Ref: GSIP-2023-13765-14373_LS_15_5
Grid Ref: 356103, 173447

Map Name: National Grid


Map date: 1992

Scale: 1:2,500

Printed at: 1:2,500



Surveyed 1992
 Revised 1992
 Edition N/A
 Copyright N/A
 Levelled N/A




Produced by
 Groundsure Insights
 T: 08444 159000
 E: info@groundsure.com
 W: www.groundsure.com

© Crown copyright and database rights 2018 Ordnance Survey 100035207

Production date: 13 June 2023

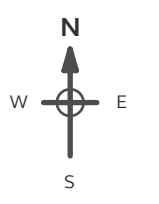
Map legend available at:
www.groundsure.com/sites/default/files/groundsure_legend.pdf



Site Details:
Portishead

Client Ref: Portishead
Report Ref: GSIP-2023-13765-14373_LS_15_5
Grid Ref: 356103, 173447

Map Name: National Grid
Map date: 1992
Scale: 1:2,500
Printed at: 1:2,500




Surveyed N/A
Revised N/A
Edition N/A
Copyright 1992
Levelled N/A

Powered by
 Produced by
Groundsure Insights
T: 08444 159000
E: info@groundsure.com
W: www.groundsure.com

© Crown copyright and database rights 2018 Ordnance Survey 100035207

Production date: 13 June 2023

Map legend available at:
www.groundsure.com/sites/default/files/groundsure_legend.pdf



Site Details:

Portishead

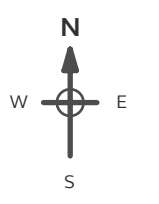
Client Ref: Portishead
Report Ref: GSIP-2023-13765-14373_LS_15_6
Grid Ref: 356103, 174072

Map Name: County Series Town Plan

Map date: 1882

Scale: 1:500

Printed at: 1:1,000



Surveyed 1882
 Revised N/A
 Edition N/A
 Copyright N/A
 Levelled N/A

Surveyed 1882
 Revised N/A
 Edition N/A
 Copyright N/A
 Levelled N/A




Produced by
 Groundsure Insights
 T: 08444 159000
 E: info@groundsure.com
 W: www.groundsure.com

© Crown copyright and database rights 2018 Ordnance Survey 100035207

Production date: 13 June 2023

Map legend available at:
www.groundsure.com/sites/default/files/groundsure_legend.pdf



Site Details:

Portishead

Client Ref: Portishead
Report Ref: GSIP-2023-13765-14373_LS_15_6
Grid Ref: 356103, 174072

Map Name: County Series


Map date: 1884-1885

Scale: 1:2,500

Printed at: 1:2,500



Surveyed 1884
 Revised 1884
 Edition N/A
 Copyright N/A
 Levelled N/A



Surveyed 1885
 Revised 1885
 Edition N/A
 Copyright N/A
 Levelled N/A

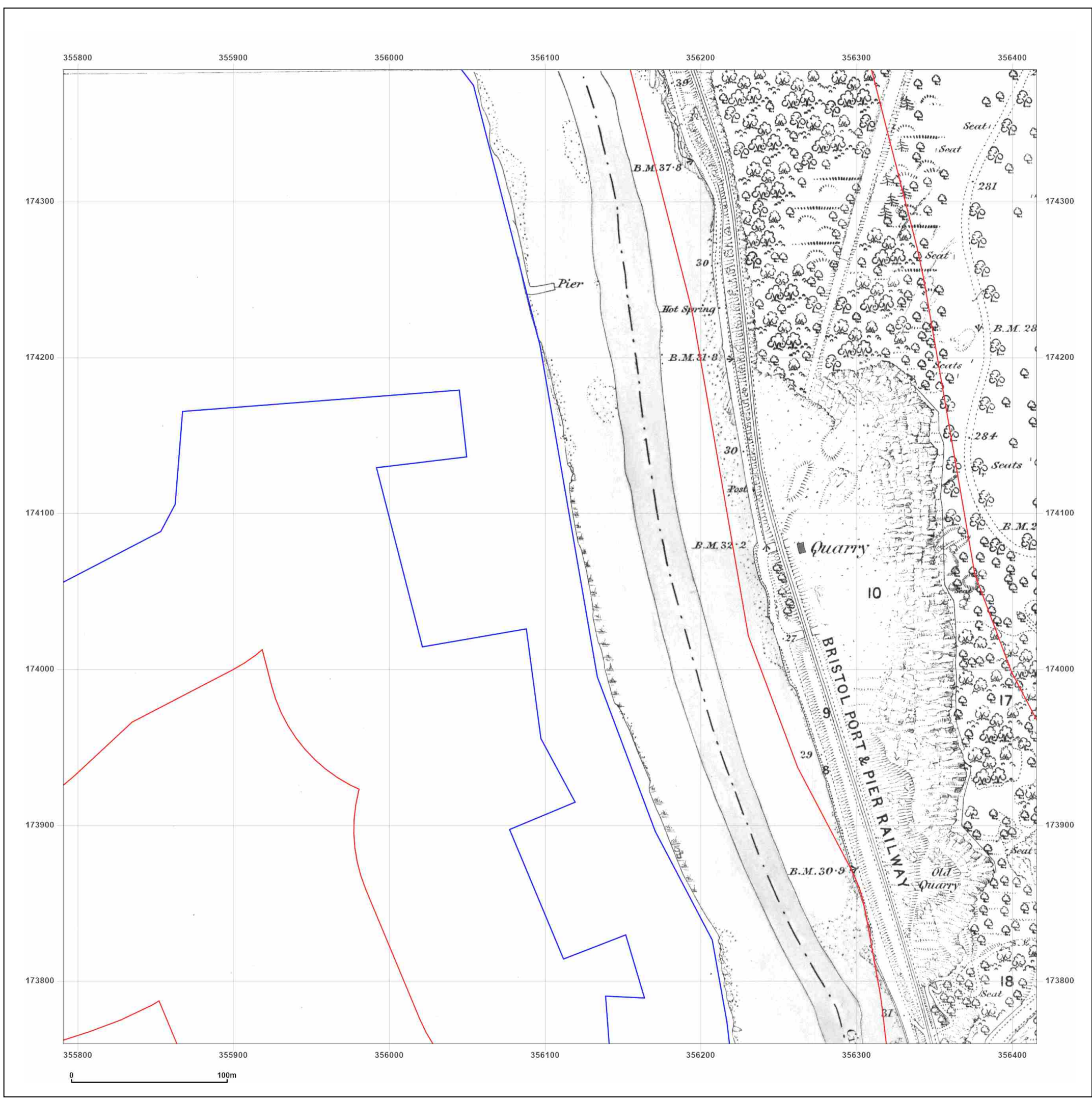


Produced by
 Groundsure Insights
 T: 08444 159000
 E: info@groundsure.com
 W: www.groundsure.com

© Crown copyright and database rights 2018 Ordnance Survey 100035207

Production date: 13 June 2023

Map legend available at:
www.groundsure.com/sites/default/files/groundsure_legend.pdf



Site Details:

Portishead

Client Ref: Portishead
Report Ref: GSIP-2023-13765-14373_LS_15_6
Grid Ref: 356103, 174072

Map Name: County Series


Map date: 1886

Scale: 1:2,500

Printed at: 1:2,500



Surveyed 1886
 Revised 1886
 Edition N/A
 Copyright N/A
 Levelled N/A

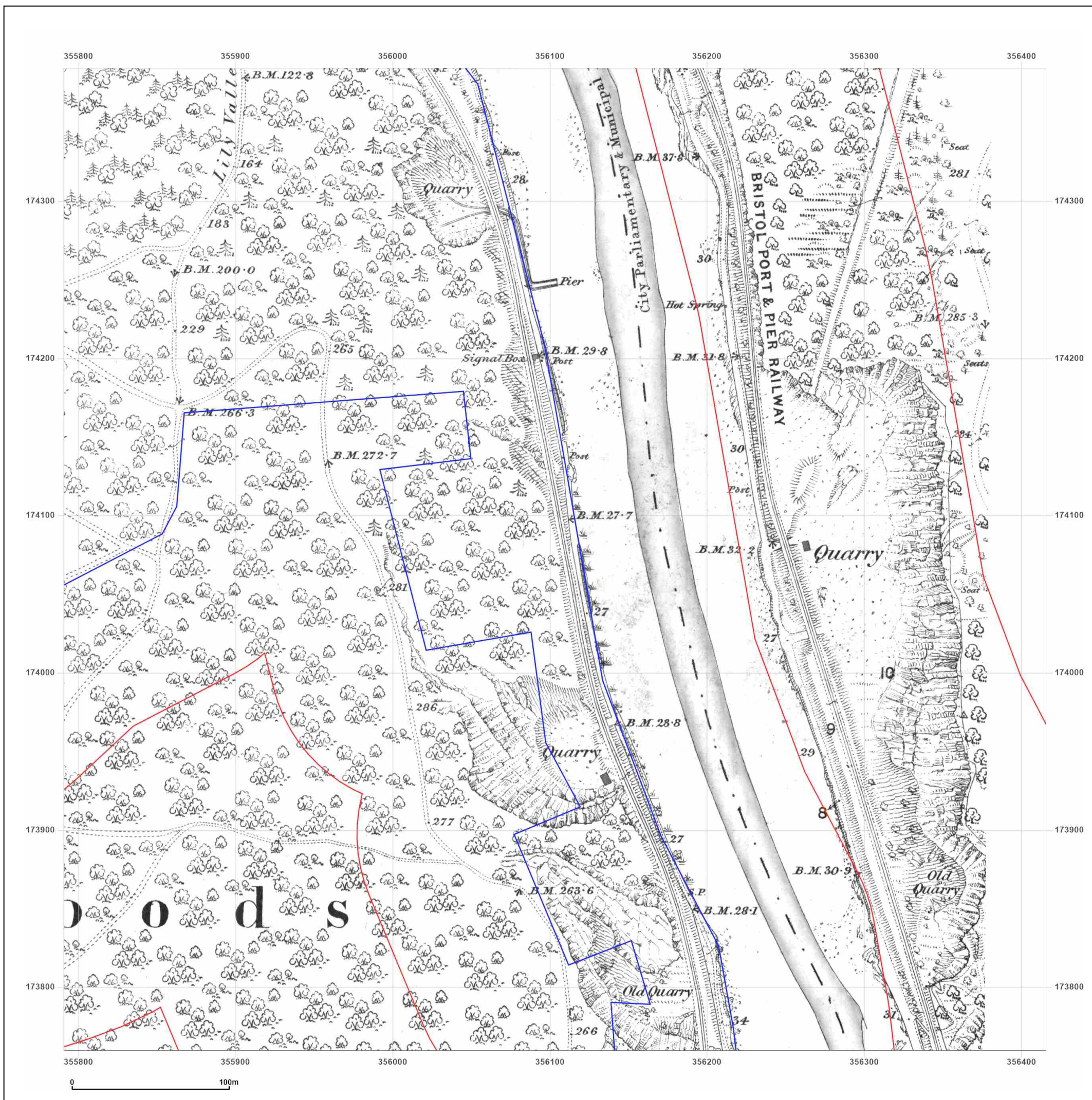


Produced by
 Groundsure Insights
 T: 08444 159000
 E: info@groundsure.com
 W: www.groundsure.com

© Crown copyright and database rights 2018 Ordnance Survey 100035207

Production date: 13 June 2023

Map legend available at:
www.groundsure.com/sites/default/files/groundsure_legend.pdf



Site Details:

Portishead

Client Ref: Portishead
Report Ref: GSIP-2023-13765-14373_LS_15_6
Grid Ref: 356103, 174072

Map Name: County Series


Map date: 1903

Scale: 1:2,500

Printed at: 1:2,500



Surveyed 1903
 Revised 1903
 Edition N/A
 Copyright N/A
 Levelled N/A

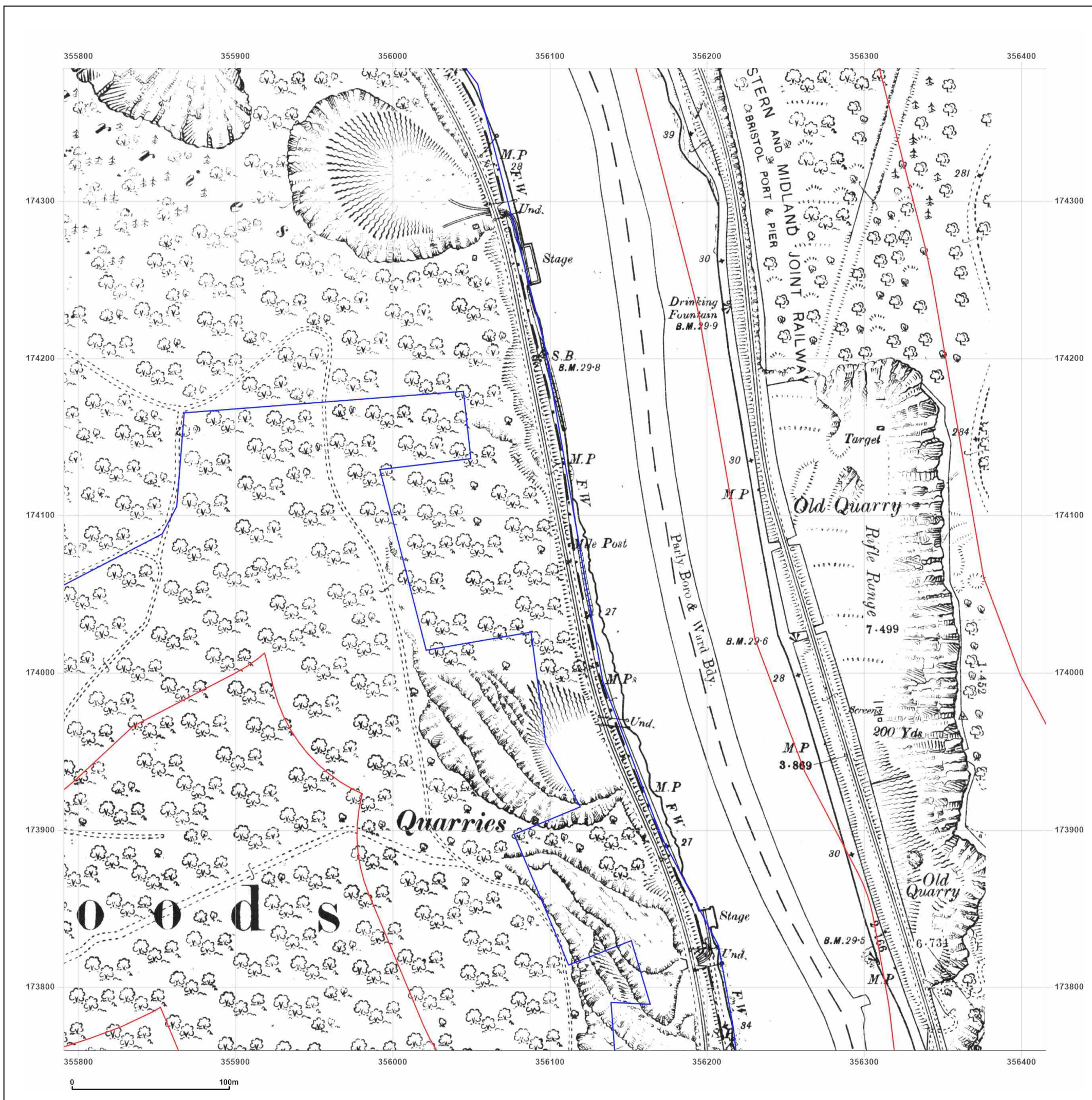


Produced by
 Groundsure Insights
 T: 08444 159000
 E: info@groundsure.com
 W: www.groundsure.com

© Crown copyright and database rights 2018 Ordnance Survey 100035207

Production date: 13 June 2023

Map legend available at:
www.groundsure.com/sites/default/files/groundsure_legend.pdf



Site Details:

Portishead

Client Ref: Portishead
Report Ref: GSIP-2023-13765-14373_LS_15_6
Grid Ref: 356103, 174072

Map Name: County Series


Map date: 1903

Scale: 1:2,500

Printed at: 1:2,500



Surveyed 1903
 Revised 1903
 Edition N/A
 Copyright N/A
 Levelled N/A



Surveyed 1903
 Revised 1903
 Edition N/A
 Copyright N/A
 Levelled N/A

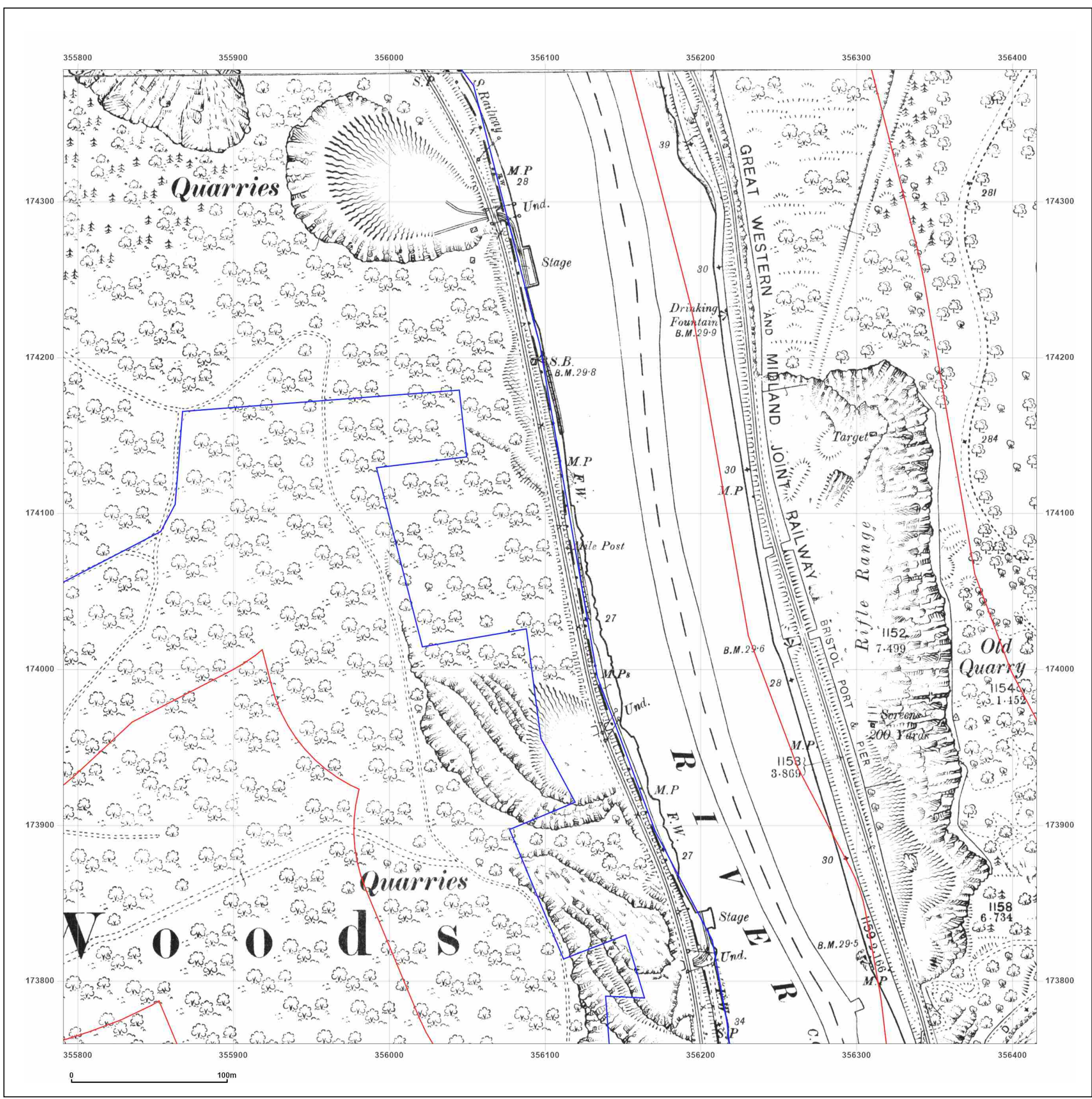


Produced by
 Groundsure Insights
 T: 08444 159000
 E: info@groundsure.com
 W: www.groundsure.com

© Crown copyright and database rights 2018 Ordnance Survey 100035207

Production date: 13 June 2023

Map legend available at:
www.groundsure.com/sites/default/files/groundsure_legend.pdf



Site Details:

Portishead

Client Ref: Portishead
Report Ref: GSIP-2023-13765-14373_LS_15_6
Grid Ref: 356103, 174072

Map Name: County Series


Map date: 1916

Scale: 1:2,500

Printed at: 1:2,500



Surveyed 1916
 Revised 1916
 Edition N/A
 Copyright N/A
 Levelled N/A

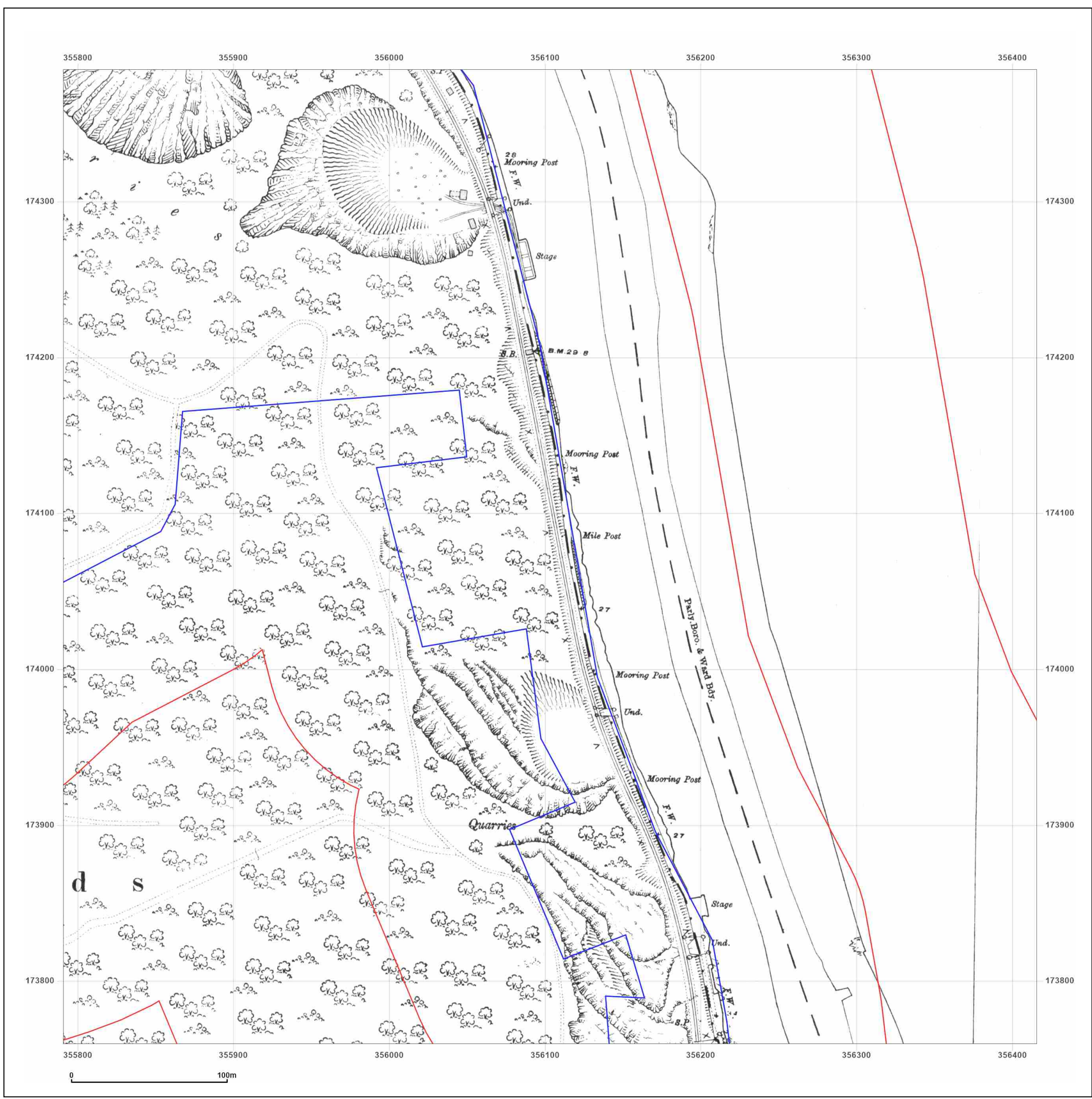


Produced by
 Groundsure Insights
 T: 08444 159000
 E: info@groundsure.com
 W: www.groundsure.com

© Crown copyright and database rights 2018 Ordnance Survey 100035207

Production date: 13 June 2023

Map legend available at:
www.groundsure.com/sites/default/files/groundsure_legend.pdf



Site Details:

Portishead

Client Ref: Portishead
Report Ref: GSIP-2023-13765-14373_LS_15_6
Grid Ref: 356103, 174072

Map Name: County Series


Map date: 1916-1917

Scale: 1:2,500

Printed at: 1:2,500



Surveyed 1917
 Revised 1917
 Edition N/A
 Copyright N/A
 Levelled N/A



Surveyed 1916
 Revised 1916
 Edition N/A
 Copyright N/A
 Levelled N/A

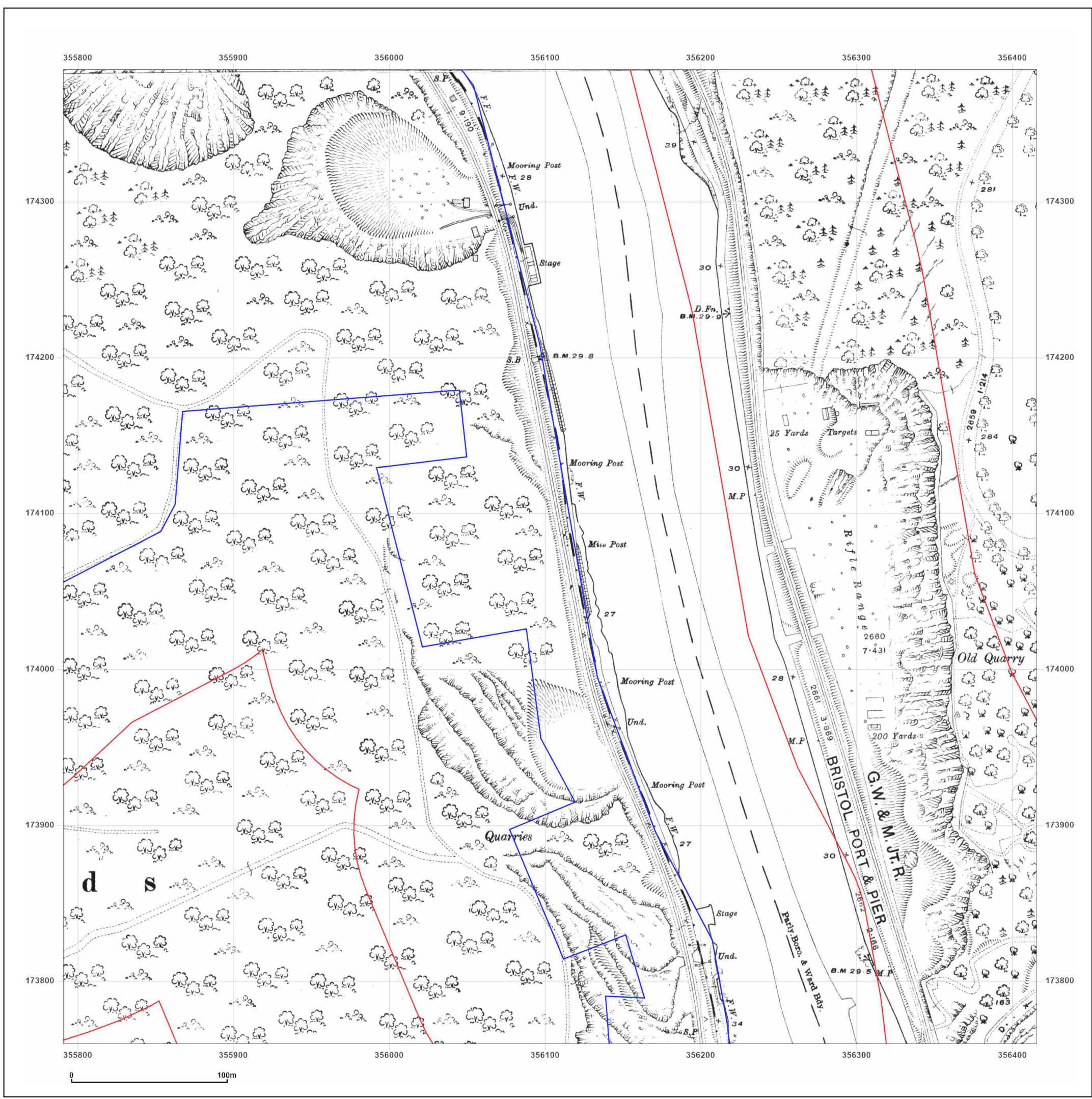


Produced by
 Groundsure Insights
 T: 08444 159000
 E: info@groundsure.com
 W: www.groundsure.com

© Crown copyright and database rights 2018 Ordnance Survey 100035207

Production date: 13 June 2023

Map legend available at:
www.groundsure.com/sites/default/files/groundsure_legend.pdf



Site Details:

Portishead

Client Ref: Portishead
Report Ref: GSIP-2023-13765-14373_LS_15_6
Grid Ref: 356103, 174072

Map Name: National Grid


Map date: 1963

Scale: 1:2,500

Printed at: 1:2,500



Surveyed N/A
 Revised N/A
 Edition N/A
 Copyright N/A
 Levelled N/A



Surveyed 1951
 Revised 1963
 Edition N/A
 Copyright 1963
 Levelled 1957

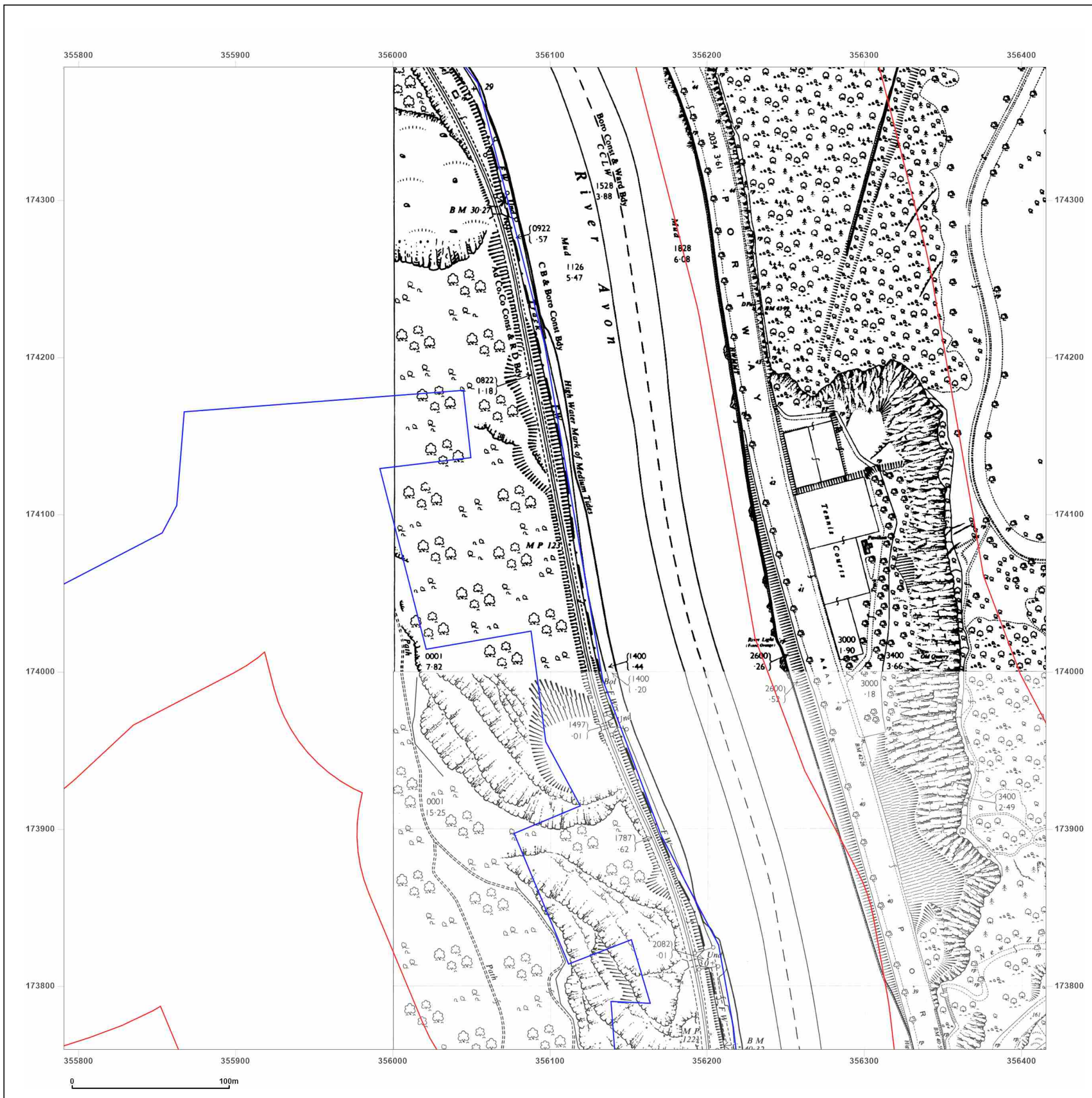


Produced by
 Groundsure Insights
 T: 08444 159000
 E: info@groundsure.com
 W: www.groundsure.com

© Crown copyright and database rights 2018 Ordnance Survey 100035207

Production date: 13 June 2023

Map legend available at:
www.groundsure.com/sites/default/files/groundsure_legend.pdf



Site Details:

Portishead

Client Ref: Portishead
Report Ref: GSIP-2023-13765-14373_LS_15_6
Grid Ref: 356103, 174072

Map Name: National Grid

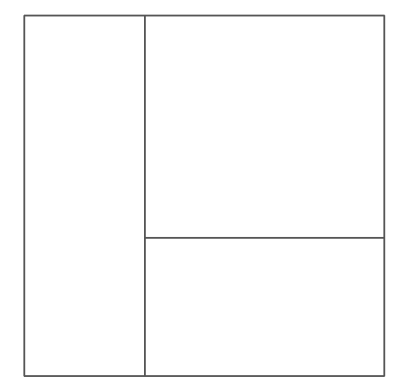
Map date: 1963

Scale: 1:2,500

Printed at: 1:2,500



Surveyed 1950
 Revised 1963
 Edition N/A
 Copyright 1963
 Levelled 1957



Surveyed N/A
 Revised N/A
 Edition N/A
 Copyright N/A
 Levelled N/A

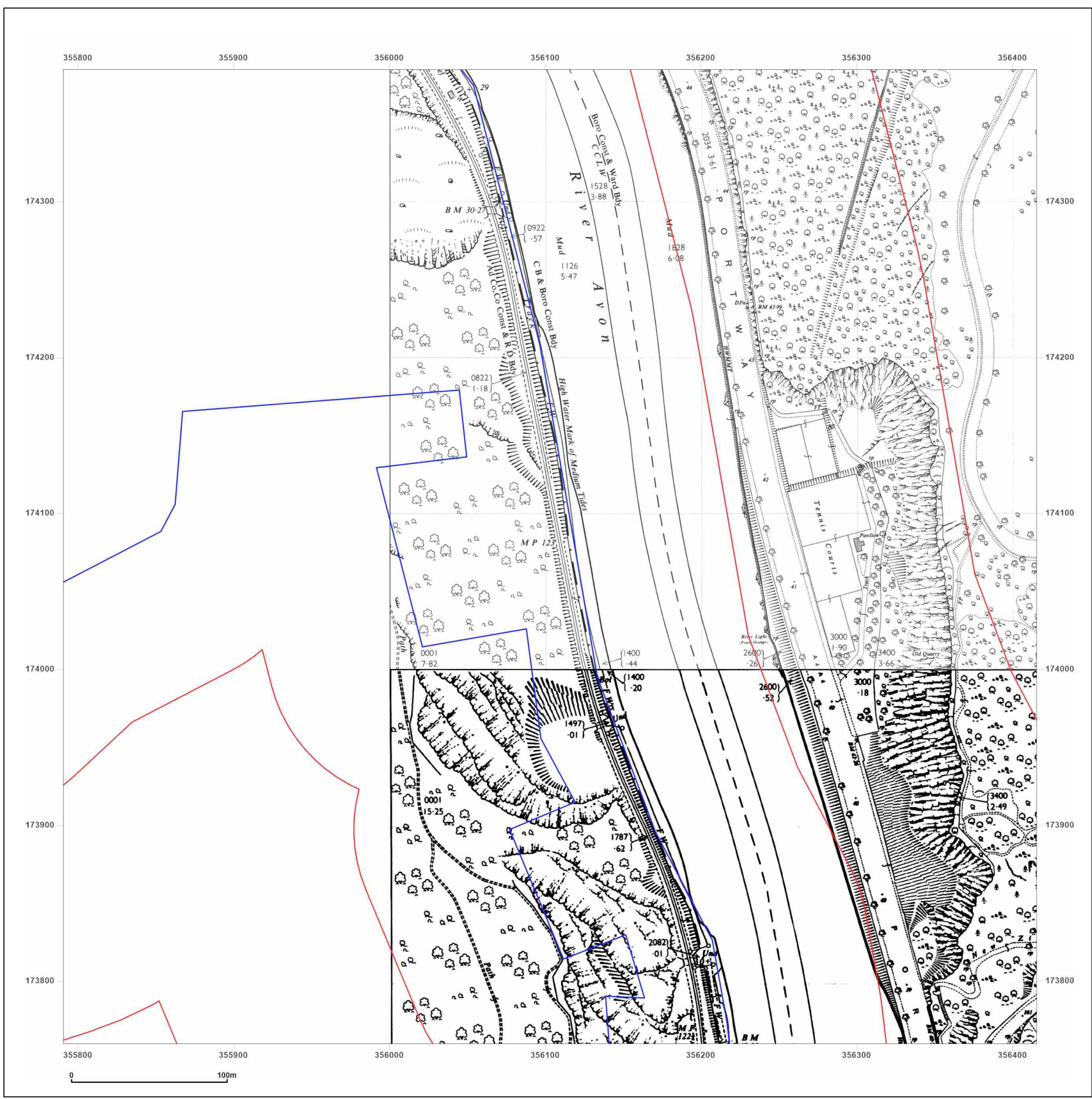


Produced by
 Groundsure Insights
 T: 08444 159000
 E: info@groundsure.com
 W: www.groundsure.com

© Crown copyright and database rights 2018 Ordnance Survey 100035207

Production date: 13 June 2023

Map legend available at:
www.groundsure.com/sites/default/files/groundsure_legend.pdf



Site Details:

Portishead

Client Ref: Portishead
Report Ref: GSIP-2023-13765-14373_LS_15_6
Grid Ref: 356103, 174072

Map Name: National Grid

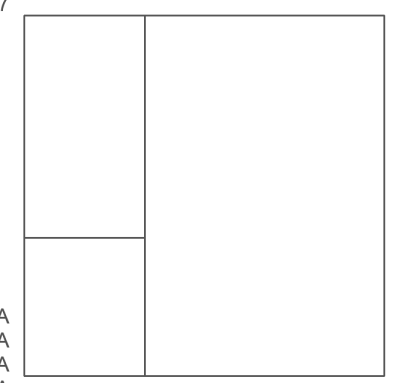
Map date: 1973-1974

Scale: 1:2,500

Printed at: 1:2,500



Surveyed 1951
 Revised 1972
 Edition N/A
 Copyright 1974
 Levelled 1957



Surveyed N/A
 Revised N/A
 Edition N/A
 Copyright N/A
 Levelled N/A

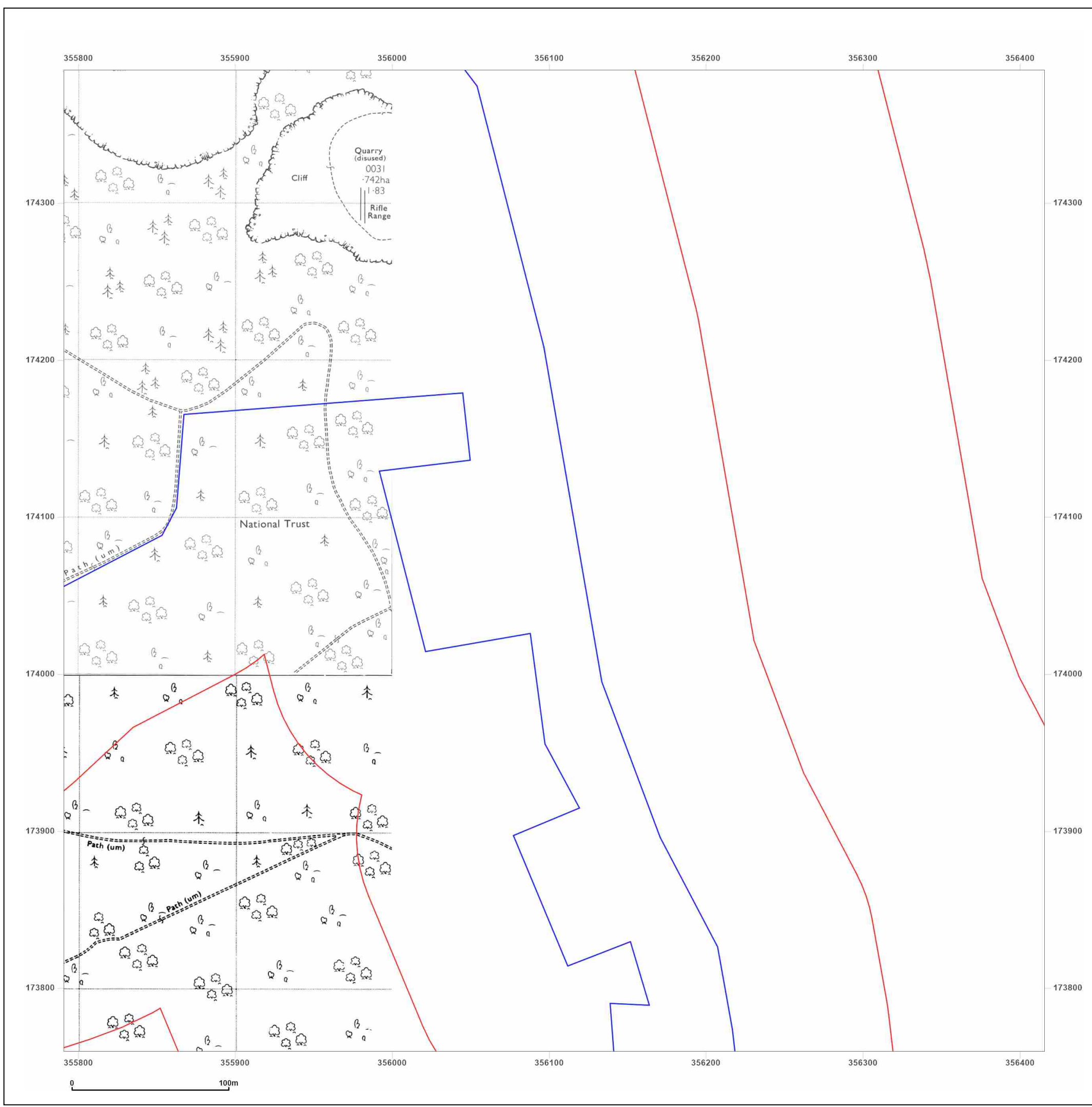


Produced by
 Groundsure Insights
 T: 08444 159000
 E: info@groundsure.com
 W: www.groundsure.com

© Crown copyright and database rights 2018 Ordnance Survey 100035207

Production date: 13 June 2023

Map legend available at:
www.groundsure.com/sites/default/files/groundsure_legend.pdf



Site Details:

Portishead

Client Ref: Portishead
Report Ref: GSIP-2023-13765-14373_LS_15_6
Grid Ref: 356103, 174072

Map Name: National Grid


Map date: 1974

Scale: 1:2,500

Printed at: 1:2,500



Surveyed N/A
 Revised N/A
 Edition N/A
 Copyright N/A
 Levelled N/A

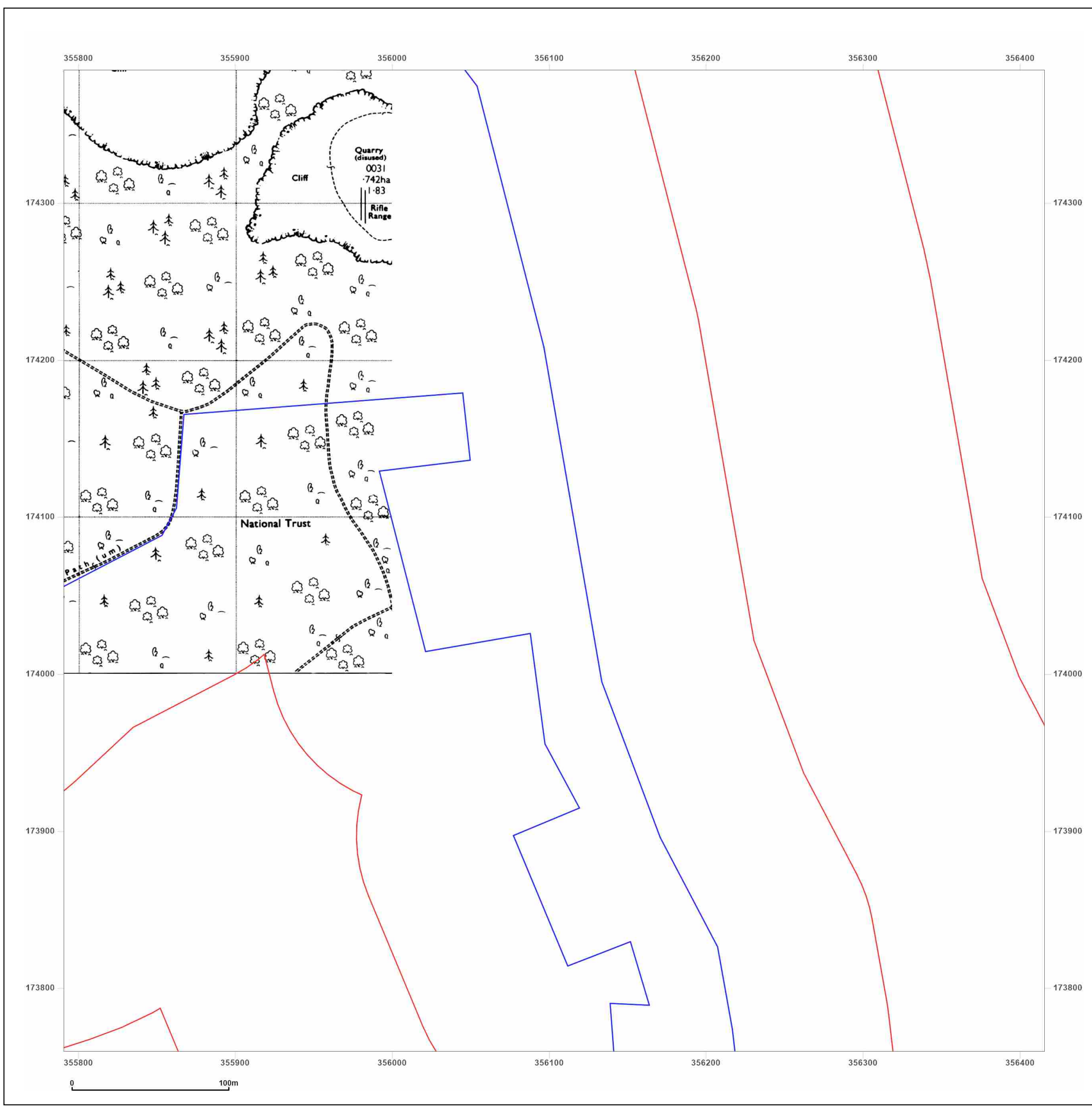


Produced by
 Groundsure Insights
 T: 08444 159000
 E: info@groundsure.com
 W: www.groundsure.com

© Crown copyright and database rights 2018 Ordnance Survey 100035207

Production date: 13 June 2023

Map legend available at:
www.groundsure.com/sites/default/files/groundsure_legend.pdf



Site Details:

Portishead


Client Ref: Portishead
Report Ref: GSIP-2023-13765-14373_LS_15_6
Grid Ref: 356103, 174072

Map Name: National Grid



Map date: 1992

Scale: 1:2,500

Printed at: 1:2,500

Surveyed 1992
 Revised 1992
 Edition N/A
 Copyright N/A
 Levelled N/A



Produced by
 Groundsure Insights
 T: 08444 159000
 E: info@groundsure.com
 W: www.groundsure.com

© Crown copyright and database rights 2018 Ordnance Survey 100035207

Production date: 13 June 2023

Map legend available at:
www.groundsure.com/sites/default/files/groundsure_legend.pdf

Site Details:

Portishead


Client Ref: Portishead
Report Ref: GSIP-2023-13765-14373_LS_15_6
Grid Ref: 356103, 174072

Map Name: National Grid


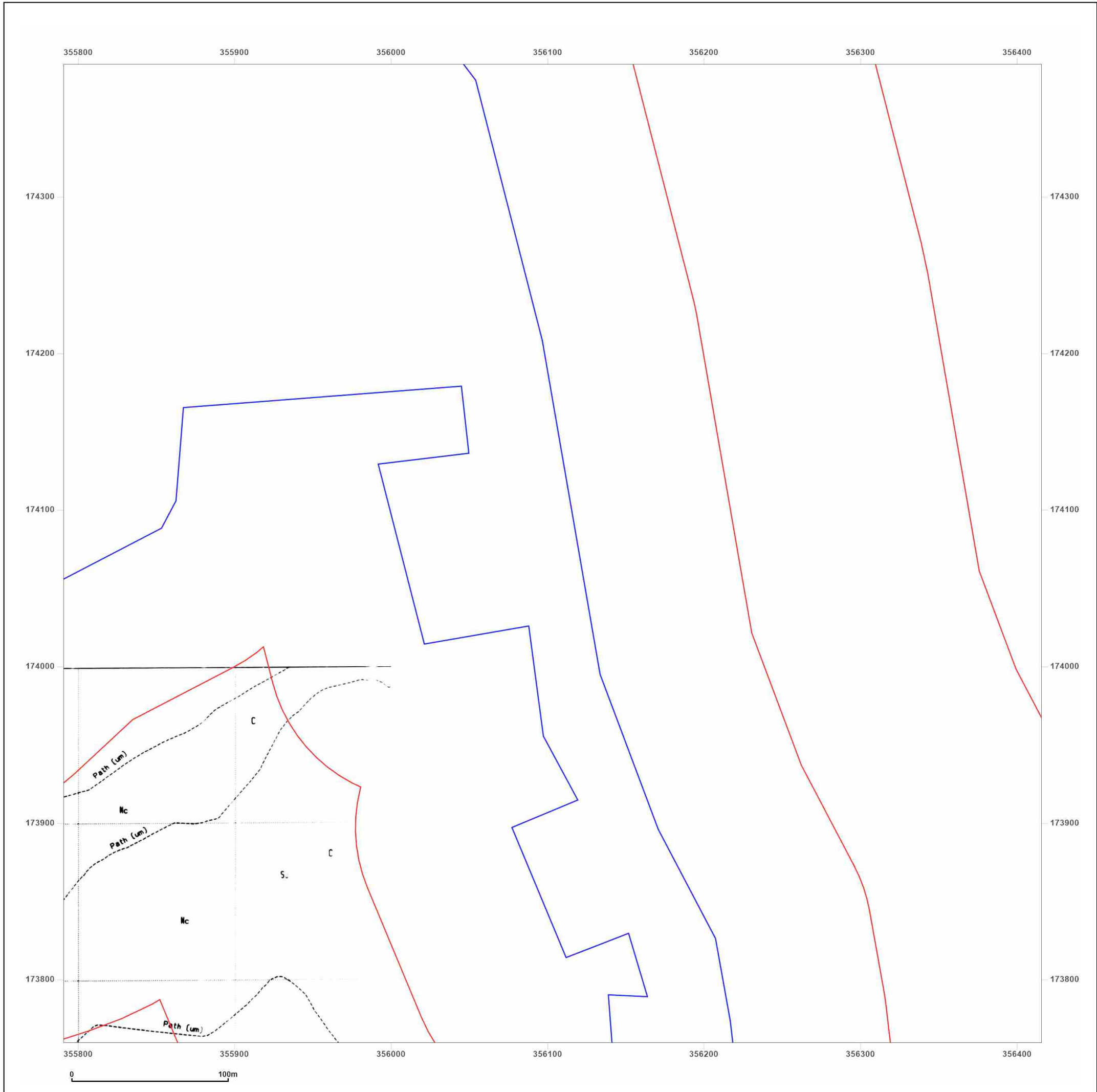
Map date: 1992

Scale: 1:2,500

Printed at: 1:2,500

Surveyed N/A
 Revised N/A
 Edition N/A
 Copyright 1992
 Levelled N/A



Produced by
 Groundsure Insights
 T: 08444 159000
 E: info@groundsure.com
 W: www.groundsure.com

© Crown copyright and database rights 2018 Ordnance Survey 100035207

Production date: 13 June 2023

Map legend available at:
www.groundsure.com/sites/default/files/groundsure_legend.pdf

Site Details:

Portishead

Client Ref: Portishead
Report Ref: GSIP-2023-13765-14373_LS_15_7
Grid Ref: 356103, 174697

Map Name: County Series Town Plan

Map date: 1882

Scale: 1:500

Printed at: 1:1,000



Surveyed 1882
 Revised N/A
 Edition N/A
 Copyright N/A
 Levelled N/A

Surveyed 1882
 Revised N/A
 Edition N/A
 Copyright N/A
 Levelled N/A

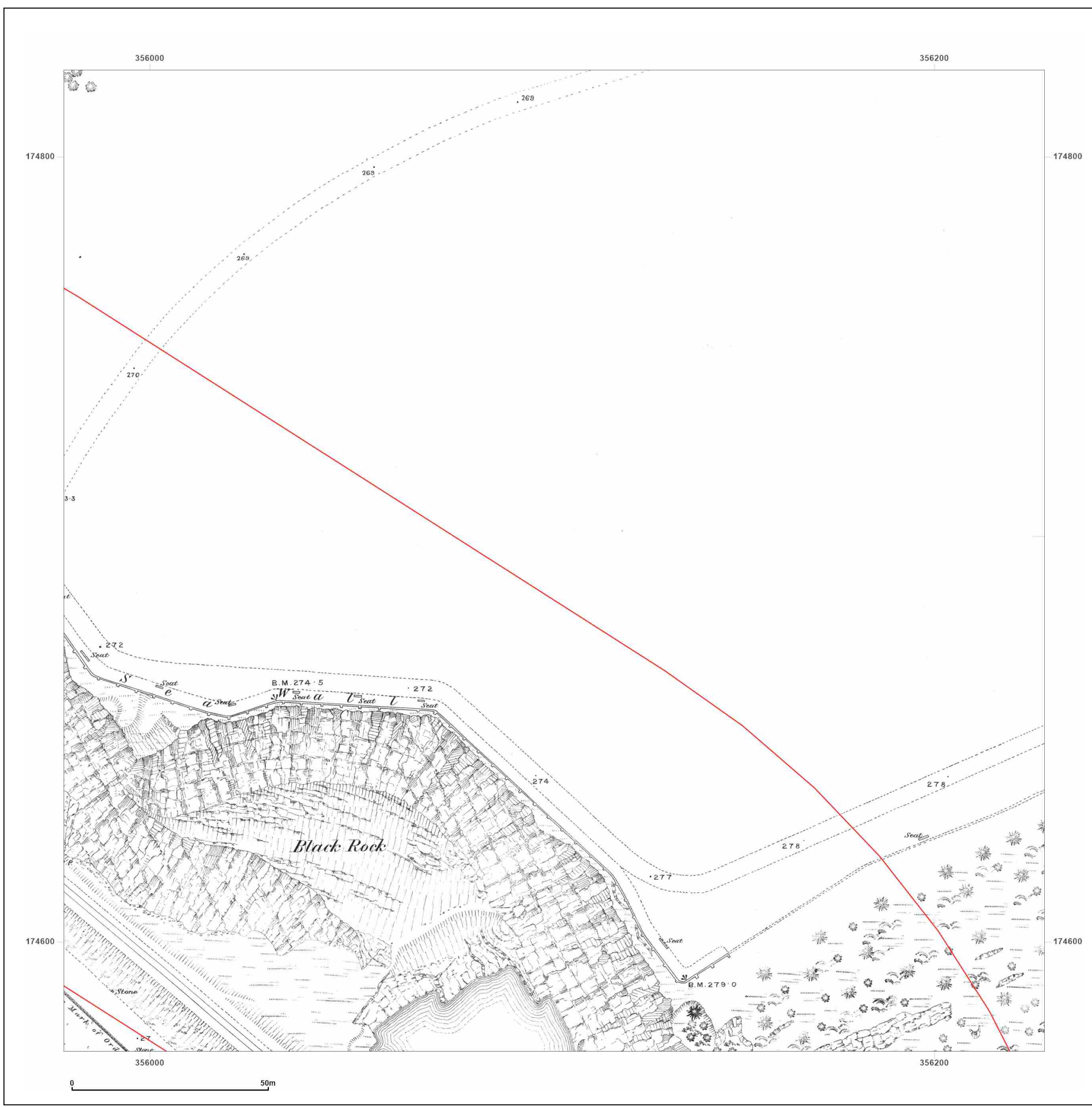


Produced by
 Groundsure Insights
 T: 08444 159000
 E: info@groundsure.com
 W: www.groundsure.com

© Crown copyright and database rights 2018 Ordnance Survey 100035207

Production date: 13 June 2023

Map legend available at:
www.groundsure.com/sites/default/files/groundsure_legend.pdf



Site Details:

Portishead

Client Ref: Portishead
Report Ref: GSIP-2023-13765-14373_LS_15_7
Grid Ref: 356103, 174697

Map Name: County Series



Map date: 1884

Scale: 1:2,500

Printed at: 1:2,500



Surveyed 1884
 Revised 1884
 Edition N/A
 Copyright N/A
 Levelled N/A

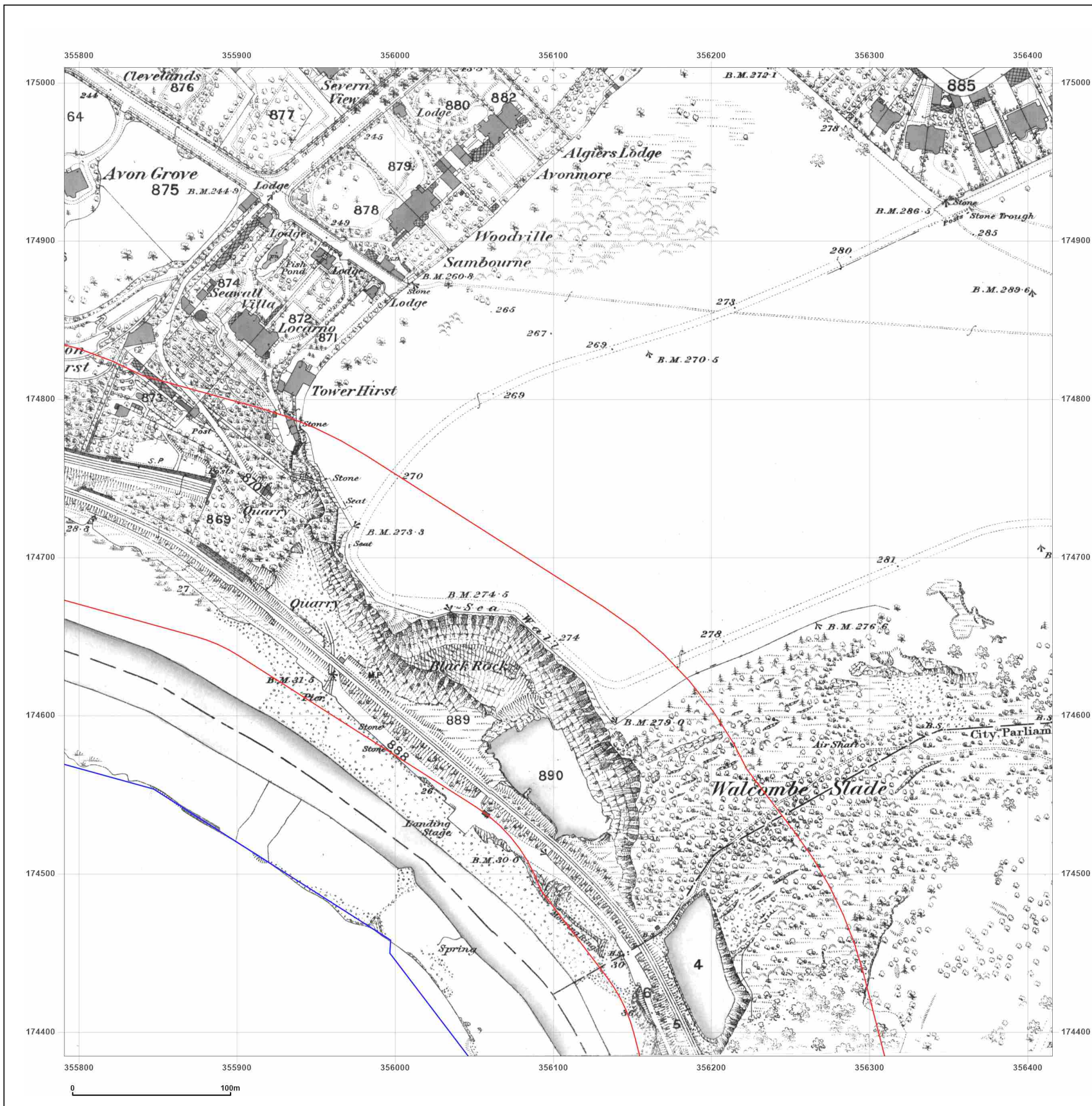


Produced by
 Groundsure Insights
 T: 08444 159000
 E: info@groundsure.com
 W: www.groundsure.com

© Crown copyright and database rights 2018 Ordnance Survey 100035207

Production date: 13 June 2023

Map legend available at:
www.groundsure.com/sites/default/files/groundsure_legend.pdf



Site Details:

Portishead

Client Ref: Portishead
Report Ref: GSIP-2023-13765-14373_LS_15_7
Grid Ref: 356103, 174697

Map Name: County Series

Map date: 1885-1886

Scale: 1:2,500

Printed at: 1:2,500



Surveyed 1886
 Surveyed 1886
 Edition N/A
 Revised 1885
 Copyright N/A
 Copyright N/A
 Levelled N/A

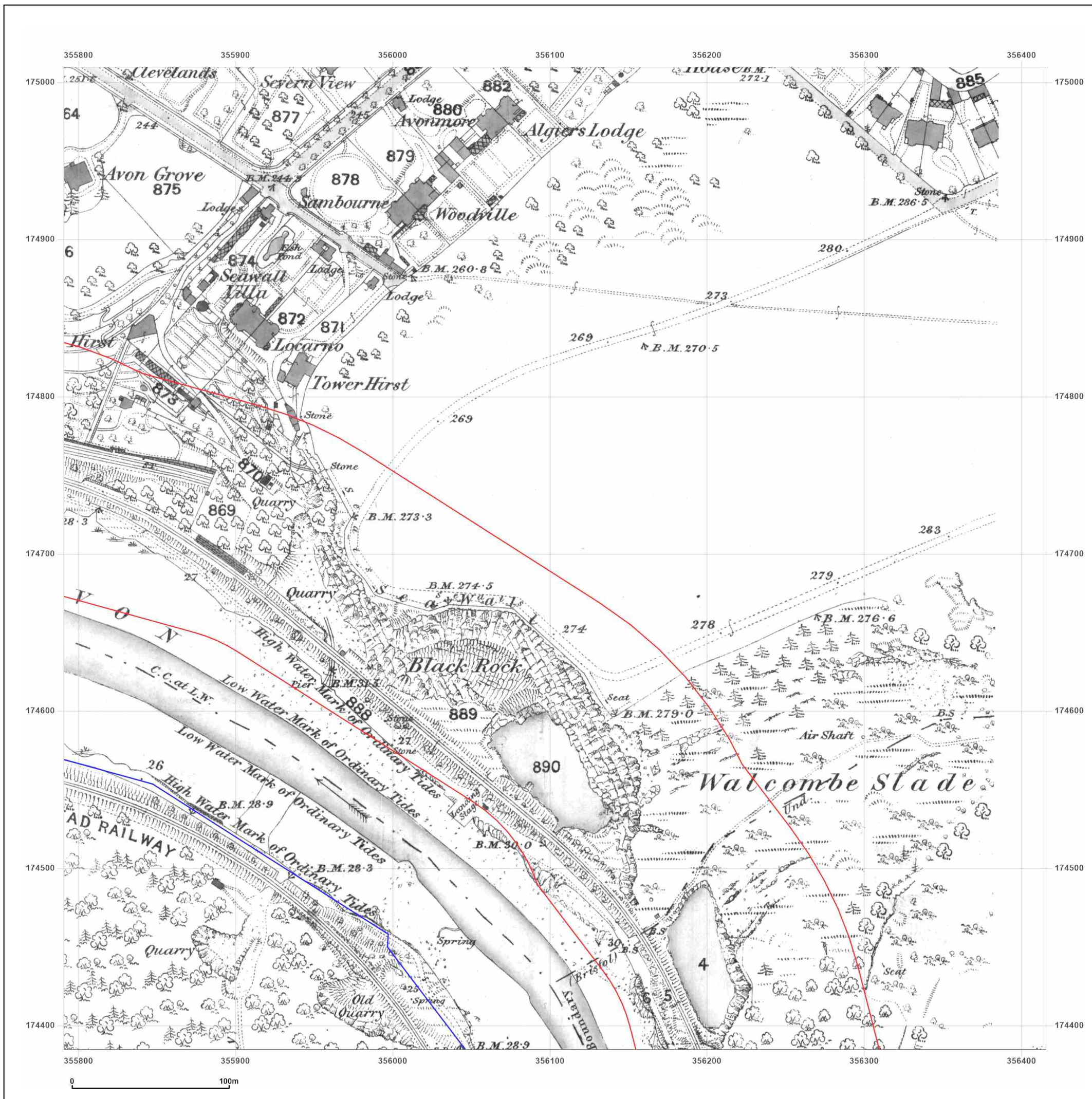


Produced by
 Groundsure Insights
 T: 08444 159000
 E: info@groundsure.com
 W: www.groundsure.com

© Crown copyright and database rights 2018 Ordnance Survey 100035207

Production date: 13 June 2023

Map legend available at:
www.groundsure.com/sites/default/files/groundsure_legend.pdf



Site Details:

Portishead

Client Ref: Portishead
Report Ref: GSIP-2023-13765-14373_LS_15_7
Grid Ref: 356103, 174697

Map Name: County Series

Map date: 1903

Scale: 1:2,500

Printed at: 1:2,500



Surveyed 1903
 Revised 1903
 Edition N/A
 Copyright N/A
 Levelled N/A

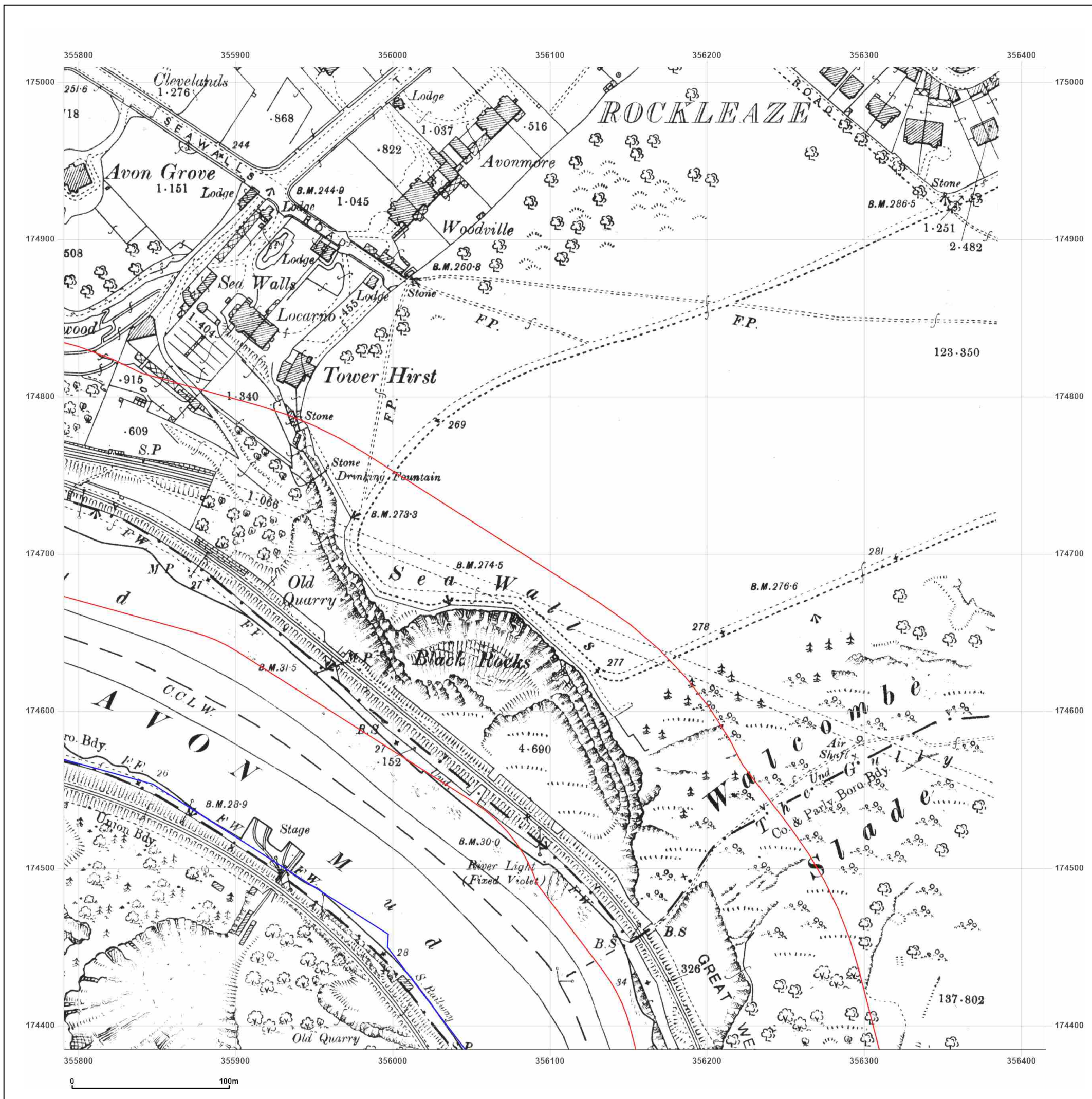


Produced by
 Groundsure Insights
 T: 08444 159000
 E: info@groundsure.com
 W: www.groundsure.com

© Crown copyright and database rights 2018 Ordnance Survey 100035207

Production date: 13 June 2023

Map legend available at:
www.groundsure.com/sites/default/files/groundsure_legend.pdf



Site Details:

Portishead

Client Ref: Portishead
Report Ref: GSIP-2023-13765-14373_LS_15_7
Grid Ref: 356103, 174697

Map Name: County Series


Map date: 1903

Scale: 1:2,500

Printed at: 1:2,500



Surveyed 1903
 Revised 1903
 Edition N/A
 Copyright N/A
 Levelled N/A



Surveyed 1903
 Revised 1903
 Edition N/A
 Copyright N/A
 Levelled N/A

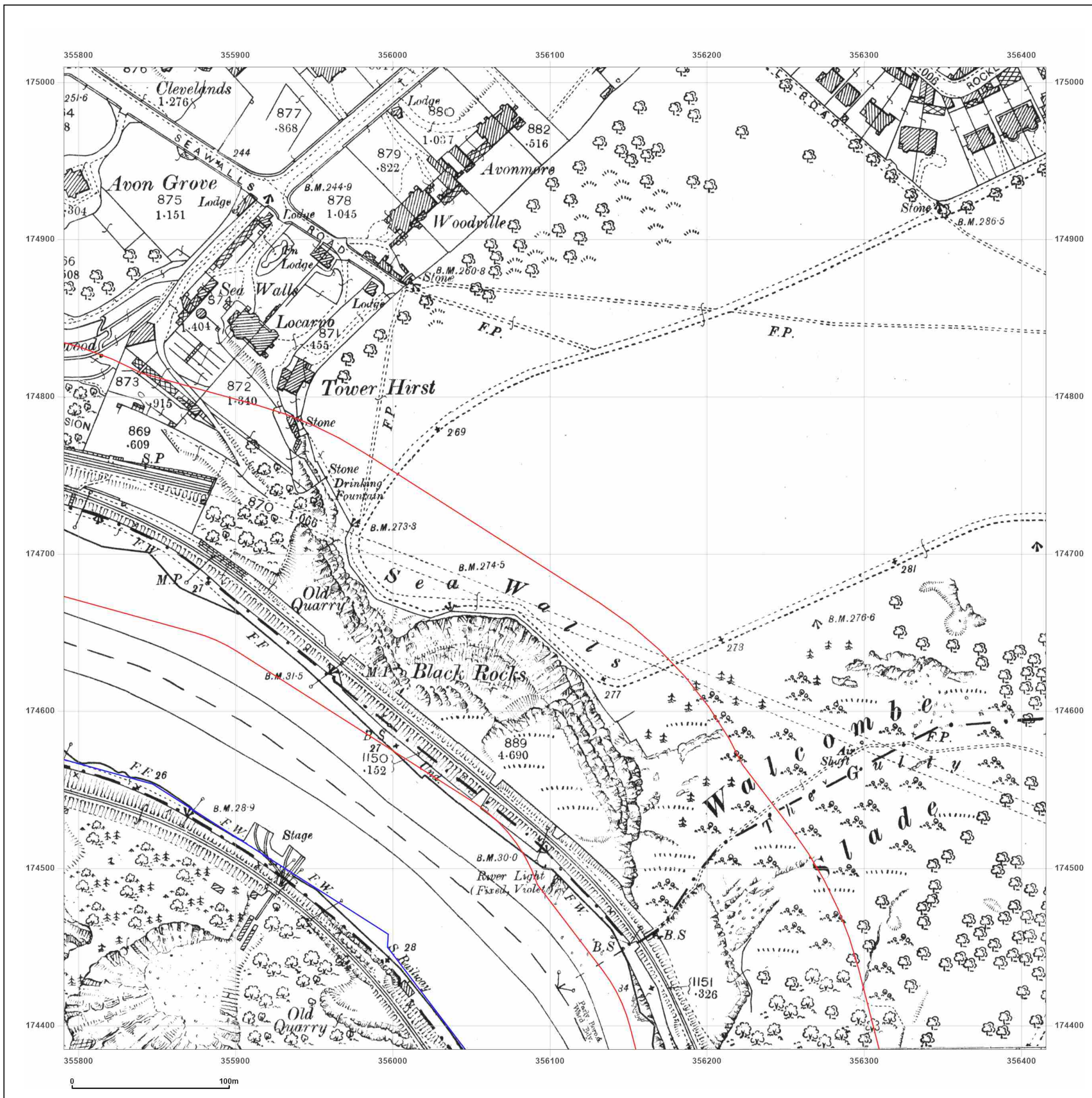


Produced by
 Groundsure Insights
 T: 08444 159000
 E: info@groundsure.com
 W: www.groundsure.com

© Crown copyright and database rights 2018 Ordnance Survey 100035207

Production date: 13 June 2023

Map legend available at:
www.groundsure.com/sites/default/files/groundsure_legend.pdf



Site Details:

Portishead


Client Ref: Portishead
Report Ref: GSIP-2023-13765-14373_LS_15_7
Grid Ref: 356103, 174697

Map Name: County Series

Map date: 1916

Scale: 1:2,500

Printed at: 1:2,500

Surveyed 1916
 Surveyed 1916
 Edition N/A
 Revised 1916
 Copyright N/A
 Levelled N/A
 Levelled N/A



Produced by
 Groundsure Insights
 T: 08444 159000
 E: info@groundsure.com
 W: www.groundsure.com

© Crown copyright and database rights 2018 Ordnance Survey 100035207

Production date: 13 June 2023

Map legend available at:
www.groundsure.com/sites/default/files/groundsure_legend.pdf

