

Site Details:

Portishead

Client Ref: Portishead
Report Ref: GSIP-2023-13765-14373_SS_5_1
Grid Ref: 357041, 171260

Map Name: County Series

Map date: 1913

Scale: 1:10,560

Printed at: 1:10,560



Surveyed 1881
 Revised 1913
 Edition N/A
 Copyright N/A
 Levelled N/A

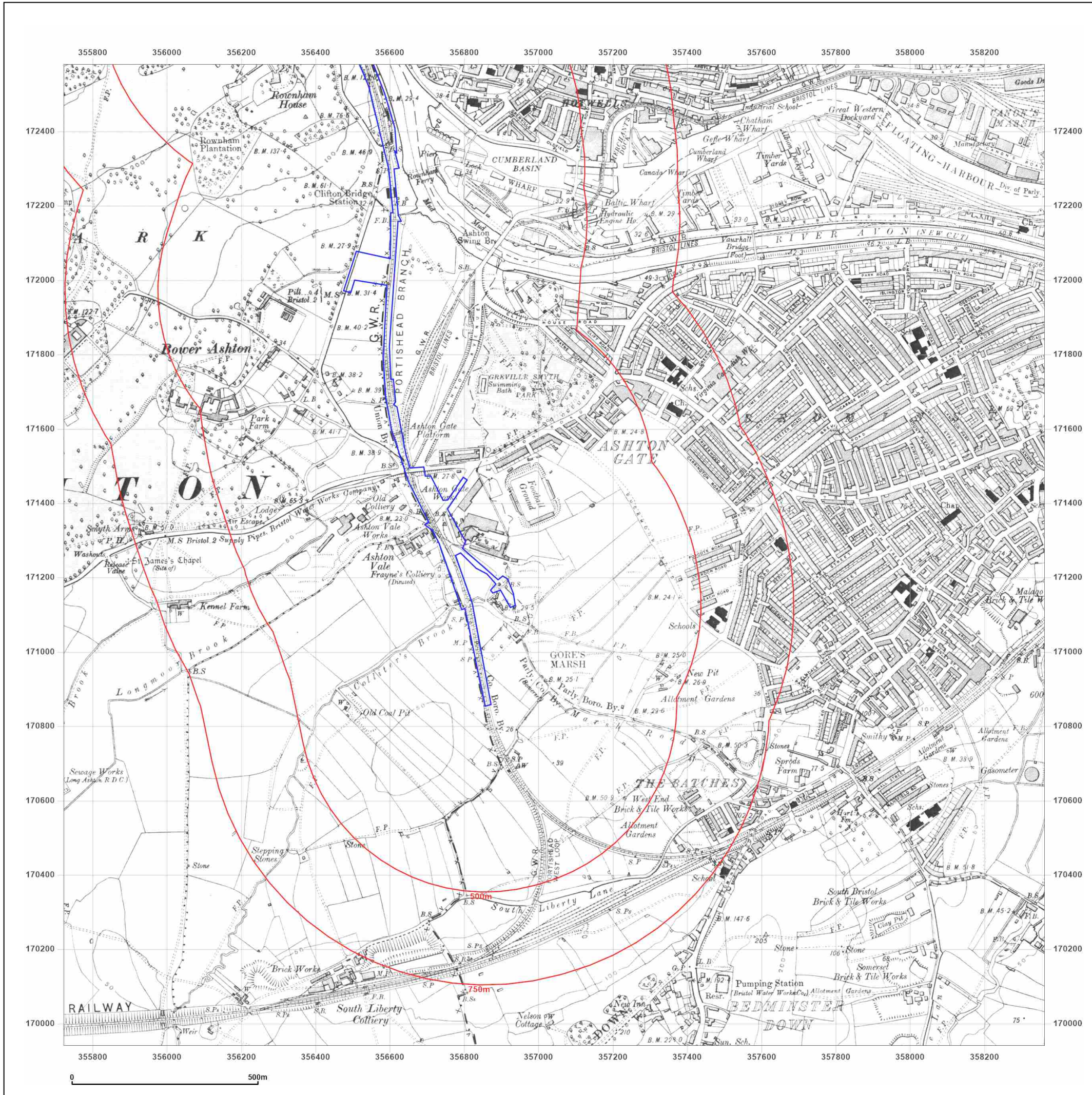


Produced by
 Groundsure Insights
 T: 08444 159000
 E: info@groundsure.com
 W: www.groundsure.com

© Crown copyright and database rights 2018 Ordnance Survey 100035207

Production date: 13 June 2023

Map legend available at:
www.groundsure.com/sites/default/files/groundsure_legend.pdf



Site Details:

Portishead

Client Ref: Portishead
Report Ref: GSIP-2023-13765-14373_SS_5_1
Grid Ref: 357041, 171260

Map Name: County Series

Map date: 1921

Scale: 1:10,560

Printed at: 1:10,560



Surveyed 1882
 Revised 1913
 Edition 1921
 Copyright N/A
 Levelled N/A

Surveyed 1882
 Revised 1913
 Edition 1921
 Copyright N/A
 Levelled N/A

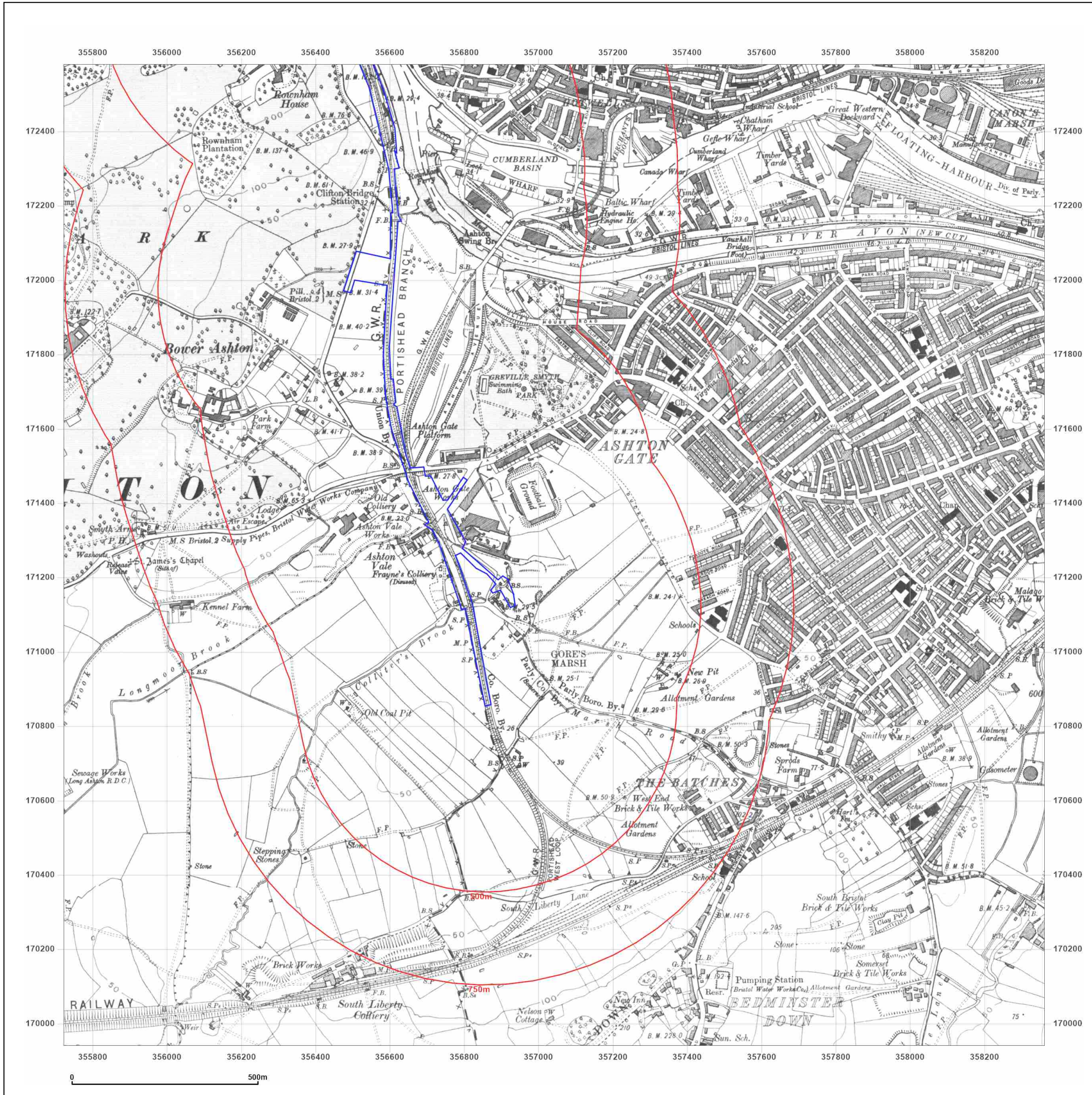


Produced by
 Groundsure Insights
 T: 08444 159000
 E: info@groundsure.com
 W: www.groundsure.com

© Crown copyright and database rights 2018 Ordnance Survey 100035207

Production date: 13 June 2023

Map legend available at:
www.groundsure.com/sites/default/files/groundsure_legend.pdf



Site Details:

Portishead

Client Ref: Portishead
Report Ref: GSIP-2023-13765-14373_SS_5_1
Grid Ref: 357041, 171260

Map Name: County Series

Map date: 1930

Scale: 1:10,560

Printed at: 1:10,560



Surveyed 1882
 Revised 1930
 Edition N/A
 Copyright N/A
 Levelled N/A

Surveyed 1882
 Revised 1930
 Edition N/A
 Copyright N/A
 Levelled N/A

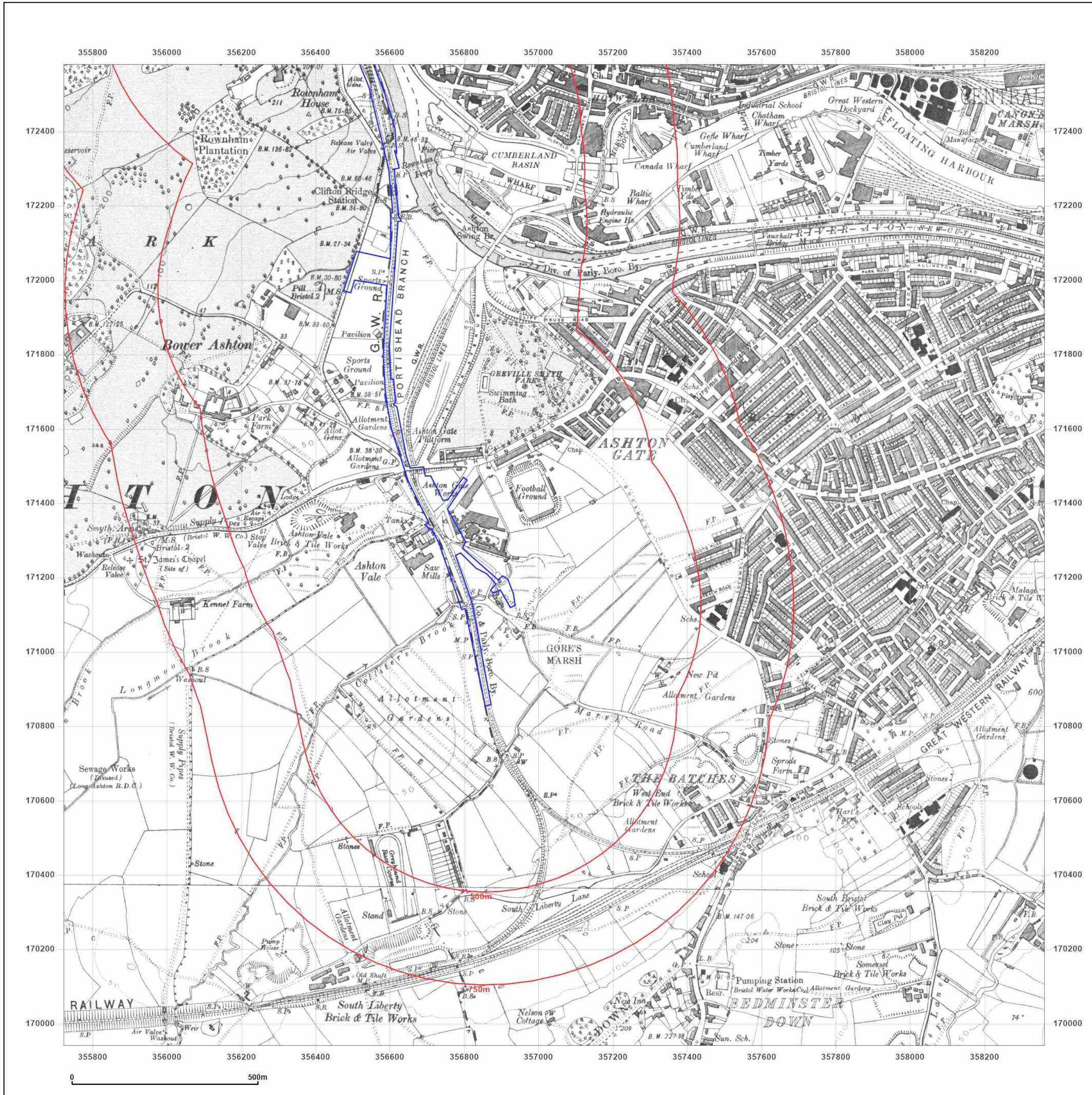


Produced by
 Groundsure Insights
 T: 08444 159000
 E: info@groundsure.com
 W: www.groundsure.com

© Crown copyright and database rights 2018 Ordnance Survey 100035207

Production date: 13 June 2023

Map legend available at:
www.groundsure.com/sites/default/files/groundsure_legend.pdf



Site Details:

Portishead

Client Ref: Portishead
Report Ref: GSIP-2023-13765-14373_SS_5_1
Grid Ref: 357041, 171260

Map Name: County Series

Map date: 1938

Scale: 1:10,560

Printed at: 1:10,560



Surveyed 1882
 Revised 1938
 Edition N/A
 Copyright N/A
 Levelled N/A

Surveyed 1882
 Revised 1938
 Edition N/A
 Copyright N/A
 Levelled N/A

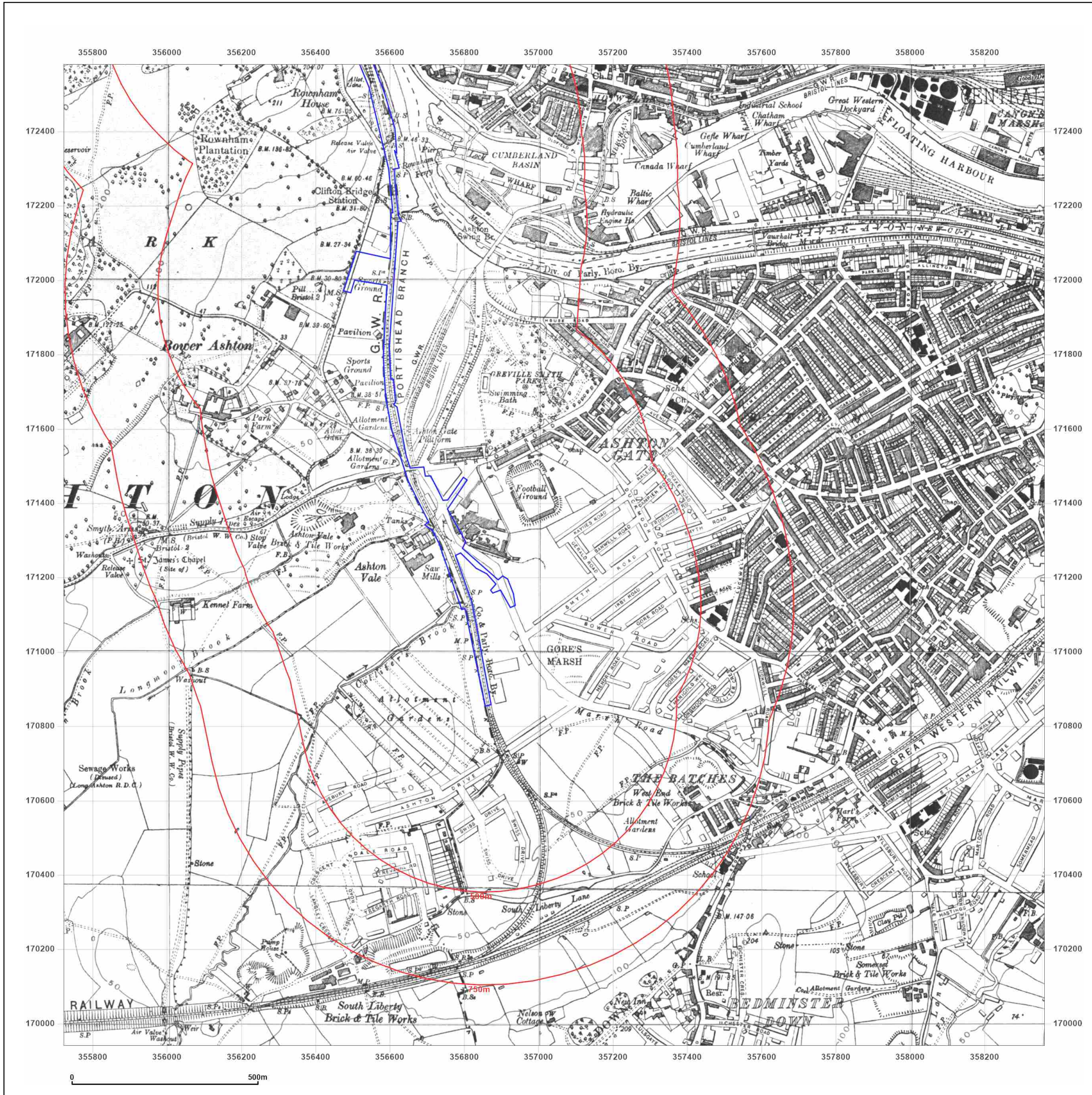


Produced by
 Groundsure Insights
 T: 08444 159000
 E: info@groundsure.com
 W: www.groundsure.com

© Crown copyright and database rights 2018 Ordnance Survey 100035207

Production date: 13 June 2023

Map legend available at:
www.groundsure.com/sites/default/files/groundsure_legend.pdf



Site Details:

Portishead

Client Ref: Portishead
Report Ref: GSIP-2023-13765-14373_SS_5_1
Grid Ref: 357041, 171260

Map Name: County Series

Map date: 1938

Scale: 1:10,560

Printed at: 1:10,560



Surveyed 1882
 Revised 1938
 Edition N/A
 Copyright N/A
 Levelled N/A

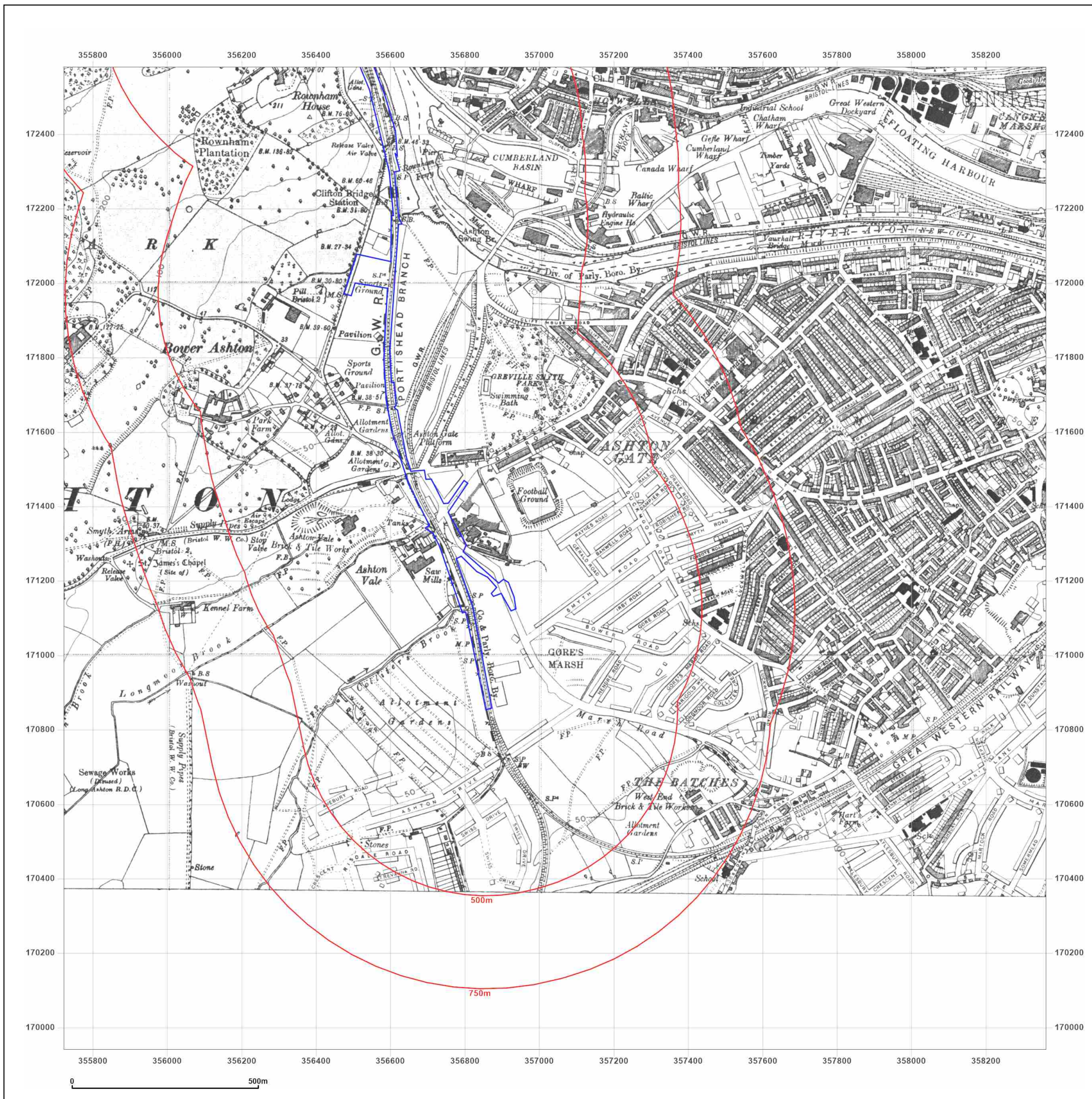


Produced by
 Groundsure Insights
 T: 08444 159000
 E: info@groundsure.com
 W: www.groundsure.com

© Crown copyright and database rights 2018 Ordnance Survey 100035207

Production date: 13 June 2023

Map legend available at:
www.groundsure.com/sites/default/files/groundsure_legend.pdf



Site Details:

Portishead

Client Ref: Portishead
Report Ref: GSIP-2023-13765-14373_SS_5_1
Grid Ref: 357041, 171260

Map Name: County Series

Map date: 1938

Scale: 1:10,560

Printed at: 1:10,560



Surveyed 1881
 Revised 1938
 Edition N/A
 Copyright N/A
 Levelled N/A

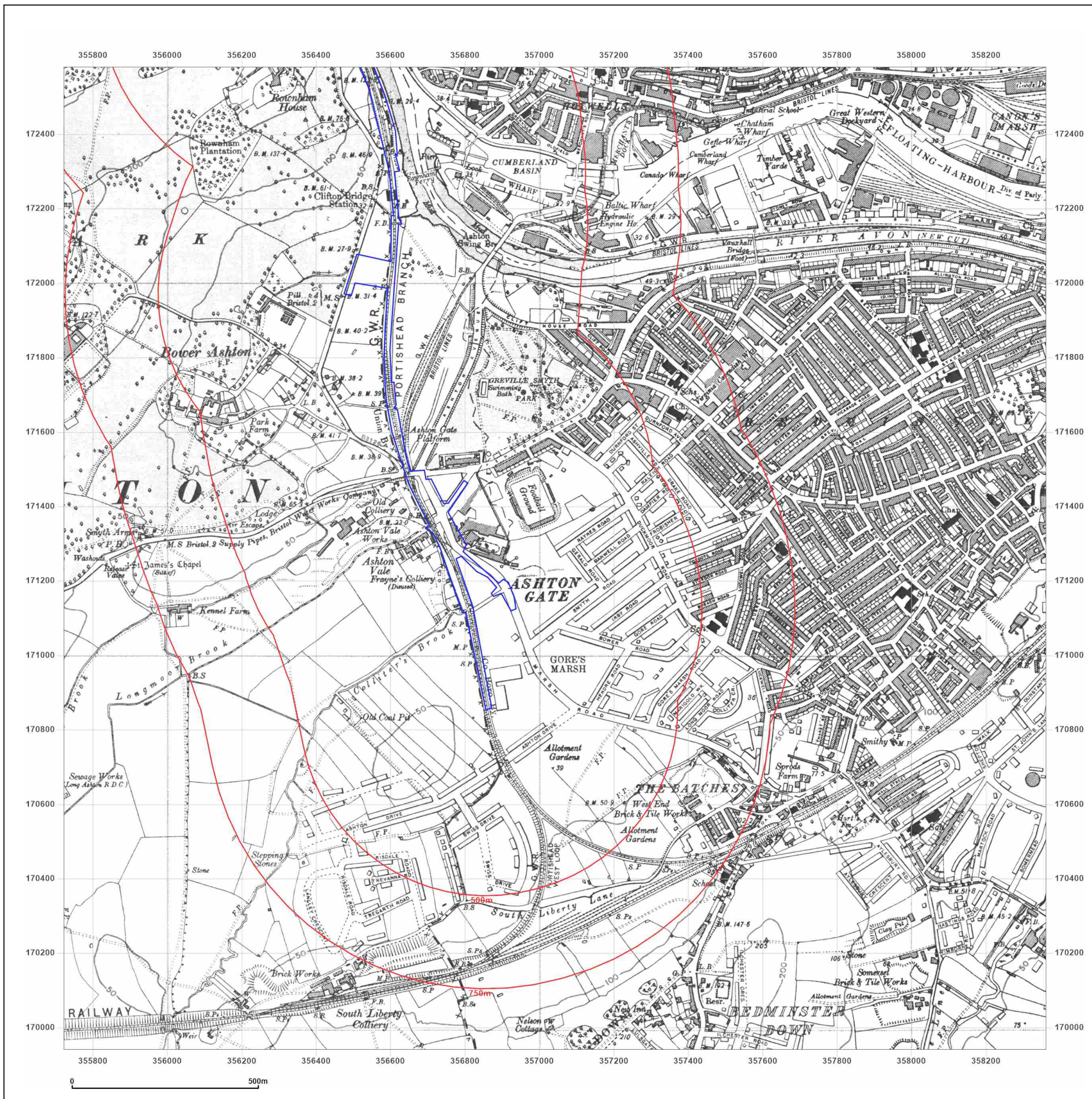


Produced by
 Groundsure Insights
 T: 08444 159000
 E: info@groundsure.com
 W: www.groundsure.com

© Crown copyright and database rights 2018 Ordnance Survey 100035207

Production date: 13 June 2023

Map legend available at:
www.groundsure.com/sites/default/files/groundsure_legend.pdf



Site Details:

Portishead

Client Ref: Portishead
Report Ref: GSIP-2023-13765-14373_SS_5_1
Grid Ref: 357041, 171260

Map Name: Provisional

Map date: 1953-1955

Scale: 1:10,560

Printed at: 1:10,560



Surveyed 1938
 Revised 1938
 Edition 1955
 Copyright N/A
 Levelled N/A

Surveyed 1953
 Revised 1953
 Edition N/A
 Copyright N/A
 Levelled N/A

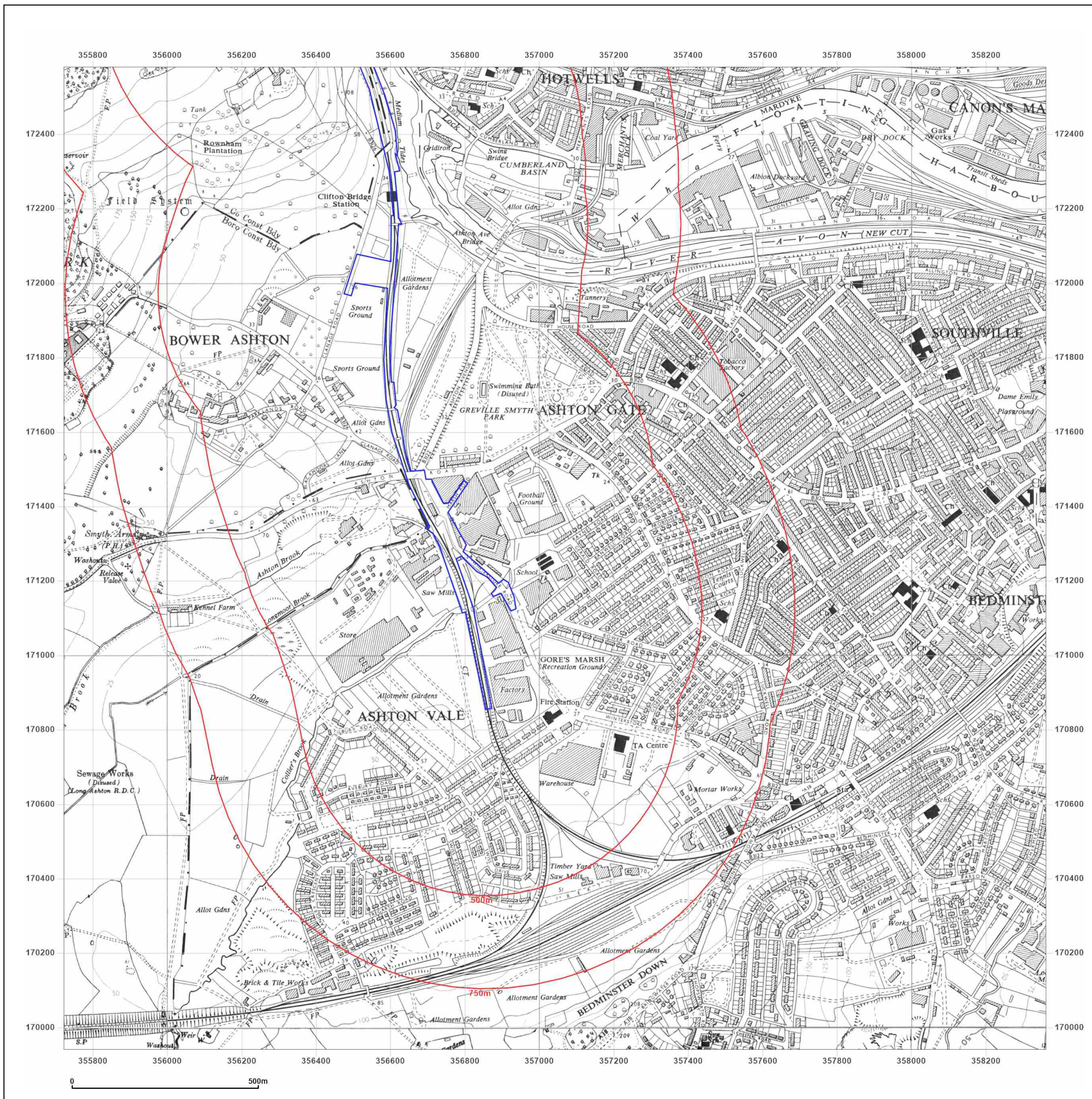


Produced by
 Groundsure Insights
 T: 08444 159000
 E: info@groundsure.com
 W: www.groundsure.com

© Crown copyright and database rights 2018 Ordnance Survey 100035207

Production date: 13 June 2023

Map legend available at:
www.groundsure.com/sites/default/files/groundsure_legend.pdf



Site Details:

Portishead

Client Ref: Portishead
Report Ref: GSIP-2023-13765-14373_SS_5_1
Grid Ref: 357041, 171260

Map Name: Provisional

Map date: 1964

Scale: 1:10,560

Printed at: 1:10,560



Surveyed 1938
 Revised 1938
 Edition 1964
 Copyright N/A
 Levelled N/A

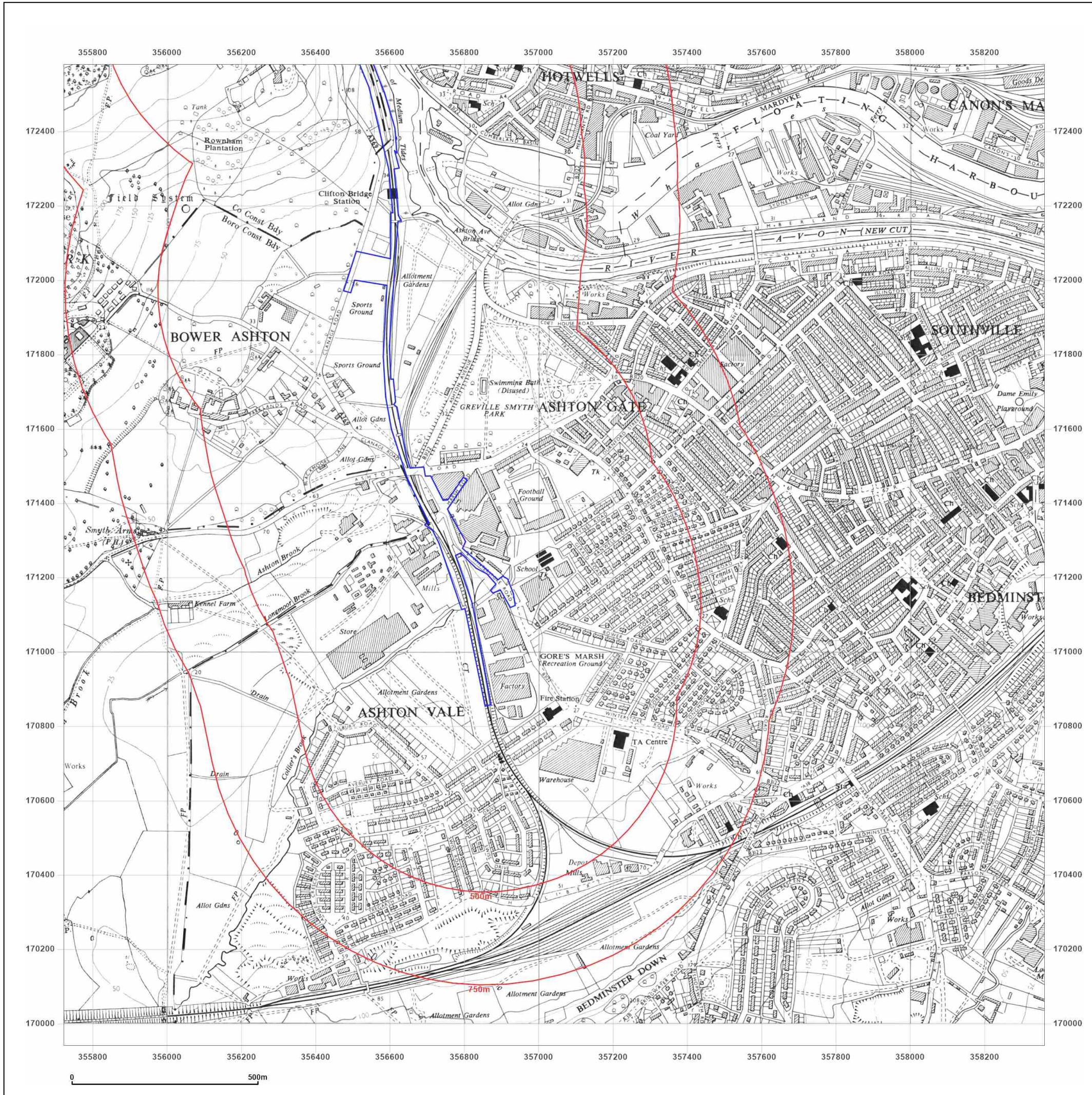


Produced by
 Groundsure Insights
 T: 08444 159000
 E: info@groundsure.com
 W: www.groundsure.com

© Crown copyright and database rights 2018 Ordnance Survey 100035207

Production date: 13 June 2023

Map legend available at:
www.groundsure.com/sites/default/files/groundsure_legend.pdf



Site Details:

Portishead

Client Ref: Portishead
Report Ref: GSIP-2023-13765-14373_SS_5_1
Grid Ref: 357041, 171260

Map Name: Provisional

Map date: 1967

Scale: 1:10,560

Printed at: 1:10,560



Surveyed 1938
 Revised 1938
 Edition 1967
 Copyright N/A
 Levelled N/A

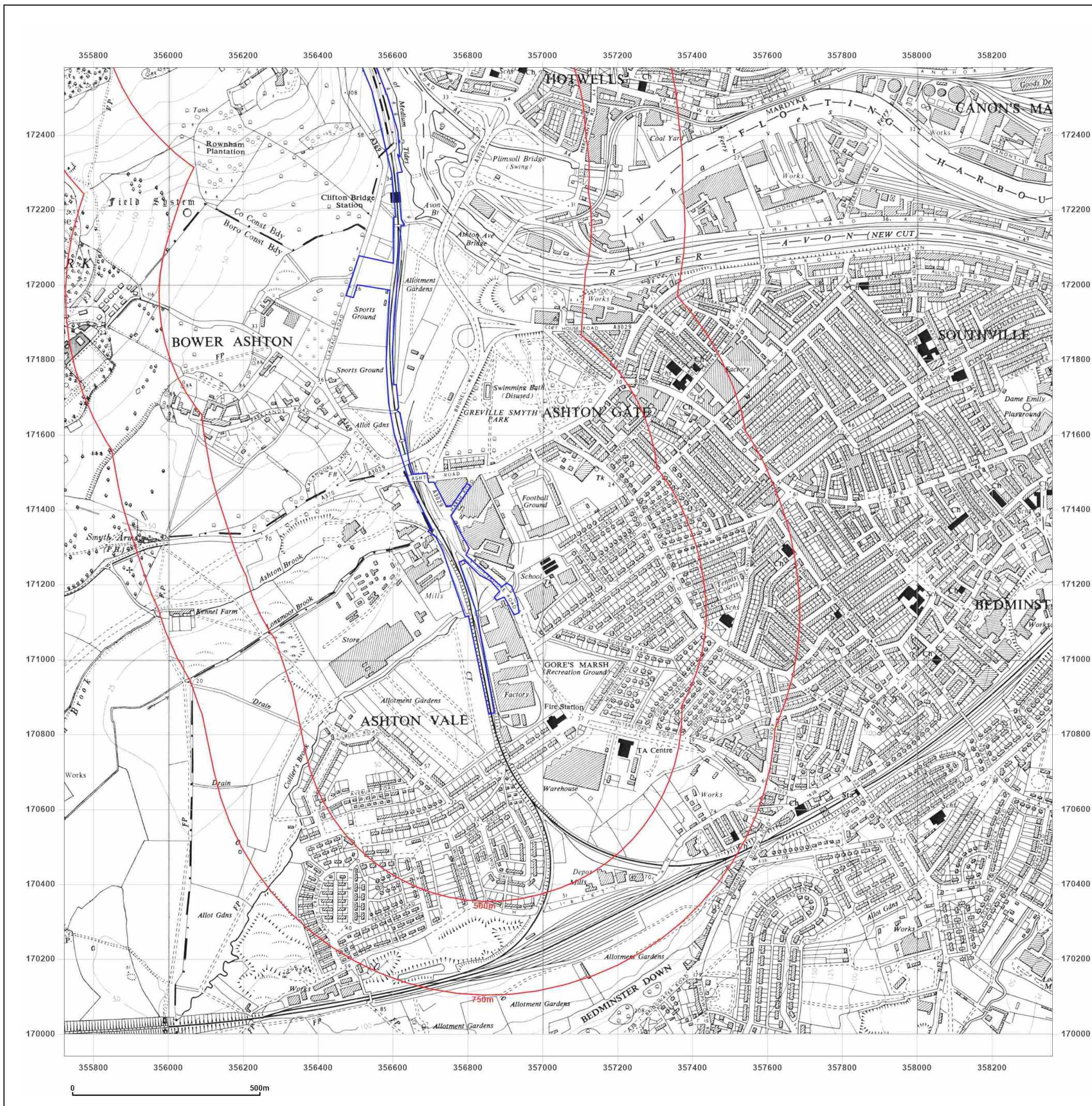


Produced by
 Groundsure Insights
 T: 08444 159000
 E: info@groundsure.com
 W: www.groundsure.com

© Crown copyright and database rights 2018 Ordnance Survey 100035207

Production date: 13 June 2023

Map legend available at:
www.groundsure.com/sites/default/files/groundsure_legend.pdf



Site Details:

Portishead

Client Ref: Portishead
Report Ref: GSIP-2023-13765-14373_SS_5_1
Grid Ref: 357041, 171260

Map Name: National Grid

Map date: 1973

Scale: 1:10,000

Printed at: 1:10,000



Surveyed 1973
 Revised 1973
 Edition N/A
 Copyright N/A
 Levelled N/A

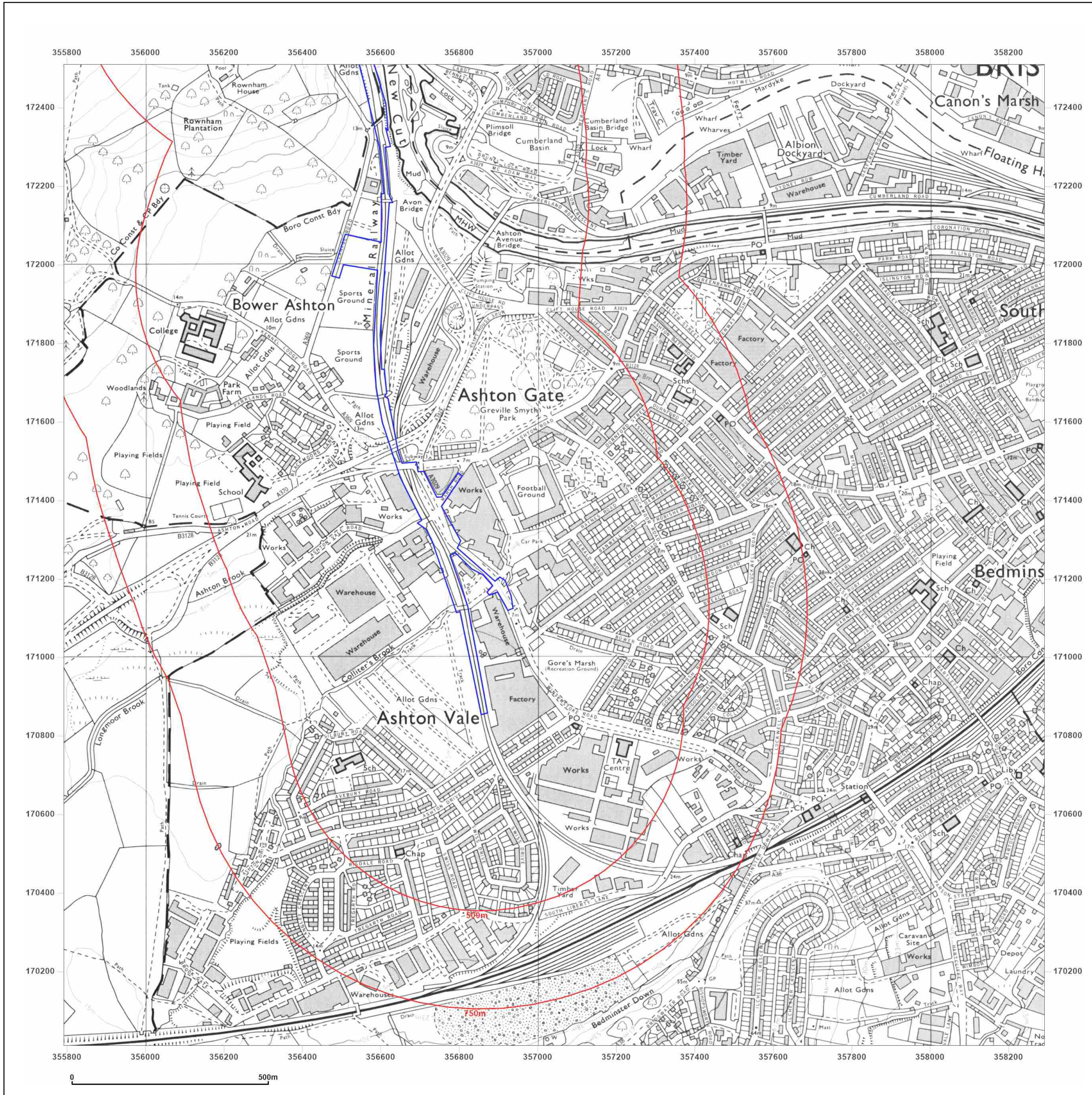


Produced by
 Groundsure Insights
 T: 08444 159000
 E: info@groundsure.com
 W: www.groundsure.com

© Crown copyright and database rights 2018 Ordnance Survey 100035207

Production date: 13 June 2023

Map legend available at:
www.groundsure.com/sites/default/files/groundsure_legend.pdf



Site Details:

Portishead

Client Ref: Portishead
Report Ref: GSIP-2023-13765-14373_SS_5_1
Grid Ref: 357041, 171260

Map Name: National Grid

Map date: 1990

Scale: 1:10,000

Printed at: 1:10,000



Surveyed 1988
 Revised 1990
 Edition N/A
 Copyright N/A
 Levelled N/A

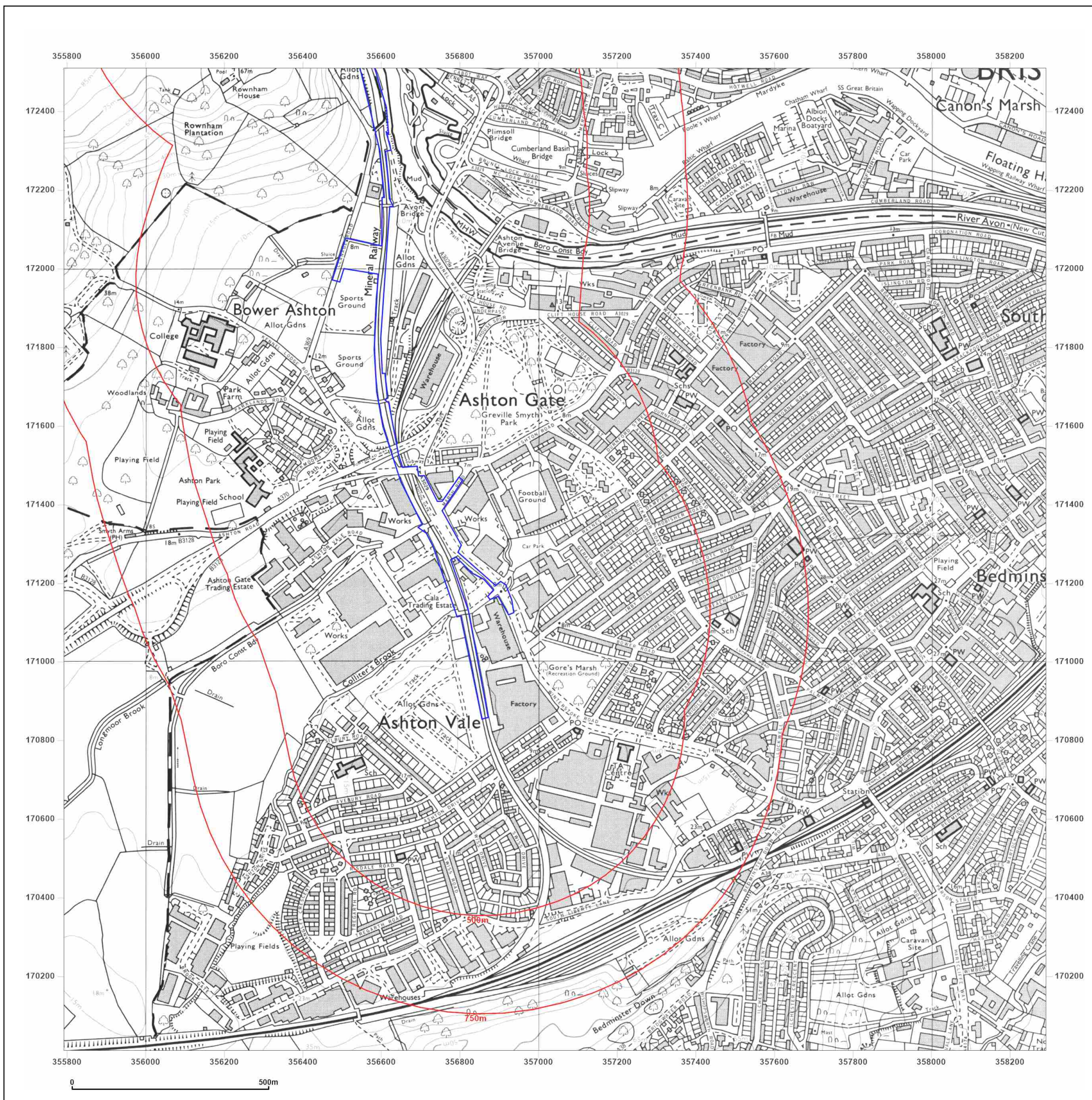


Produced by
 Groundsure Insights
 T: 08444 159000
 E: info@groundsure.com
 W: www.groundsure.com

© Crown copyright and database rights 2018 Ordnance Survey 100035207

Production date: 13 June 2023

Map legend available at:
www.groundsure.com/sites/default/files/groundsure_legend.pdf



Site Details:

Portishead


Client Ref: Portishead
Report Ref: GSIP-2023-13765-14373_SS_5_1
Grid Ref: 357041, 171260

Map Name: National Grid

Map date: 2001

Scale: 1:10,000

Printed at: 1:10,000

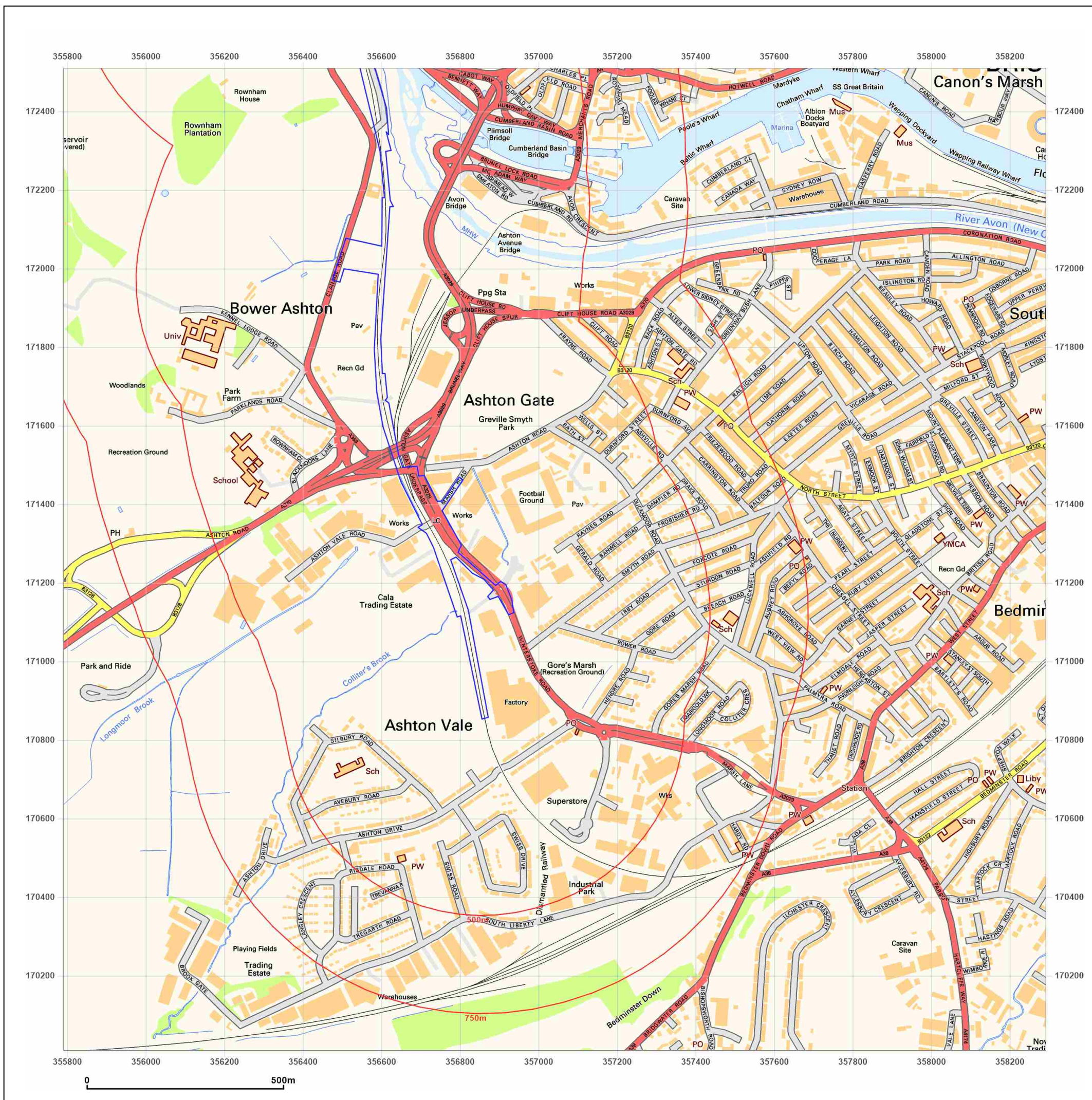


Produced by
 Groundsure Insights
 T: 08444 159000
 E: info@groundsure.com
 W: www.groundsure.com

© Crown copyright and database rights 2018 Ordnance Survey 100035207

Production date: 13 June 2023

Map legend available at:
www.groundsure.com/sites/default/files/groundsure_legend.pdf



Site Details:

Portishead


Client Ref: Portishead
Report Ref: GSIP-2023-13765-14373_SS_5_1
Grid Ref: 357041, 171260

Map Name: National Grid

Map date: 2010

Scale: 1:10,000

Printed at: 1:10,000

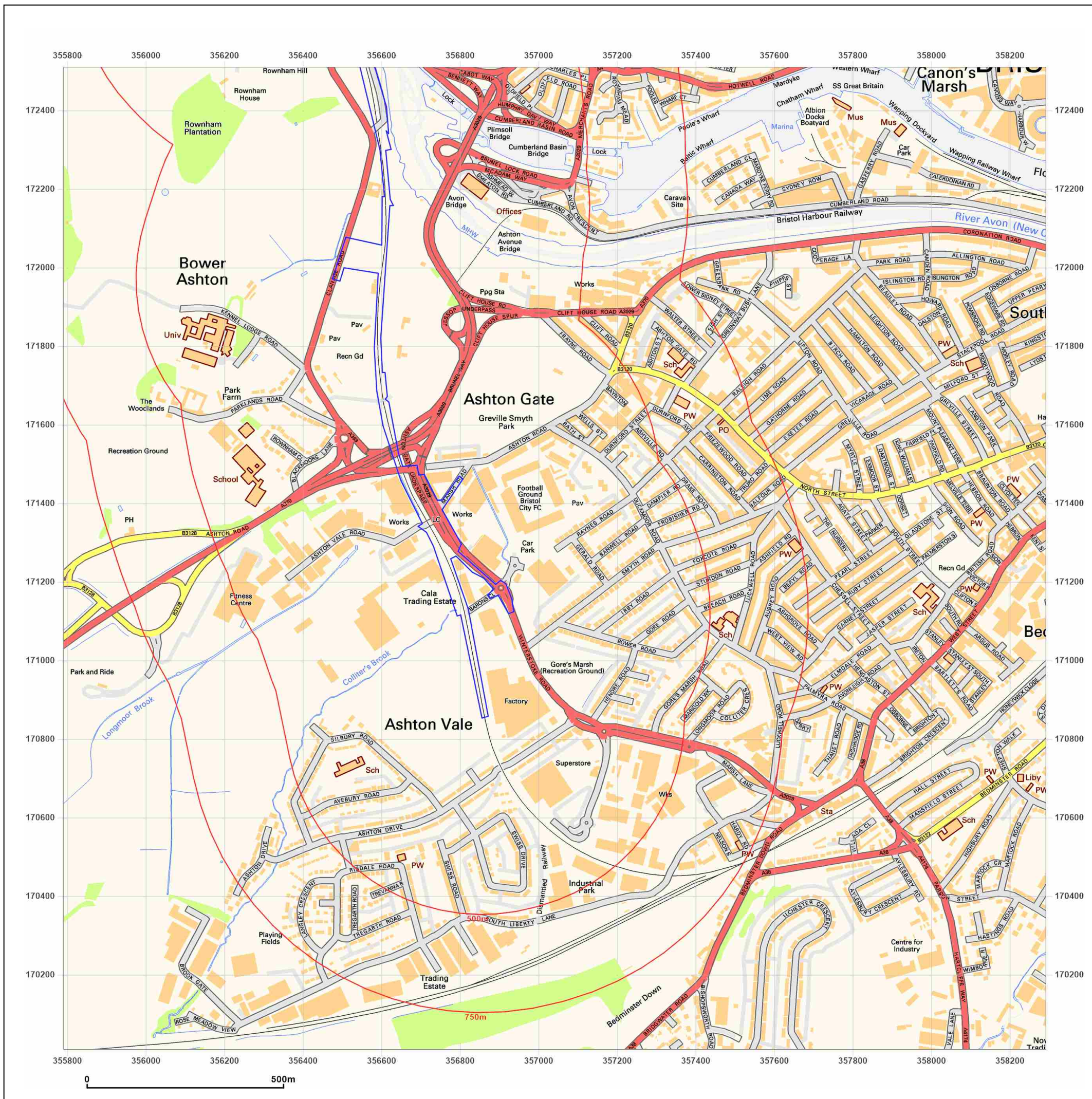


Produced by
 Groundsure Insights
 T: 08444 159000
 E: info@groundsure.com
 W: www.groundsure.com

© Crown copyright and database rights 2018 Ordnance Survey 100035207

Production date: 13 June 2023

Map legend available at:
www.groundsure.com/sites/default/files/groundsure_legend.pdf



Site Details:

Portishead


Client Ref: Portishead
Report Ref: GSIP-2023-13765-14373_SS_5_1
Grid Ref: 357041, 171260

Map Name: National Grid

Map date: 2023

Scale: 1:10,000

Printed at: 1:10,000

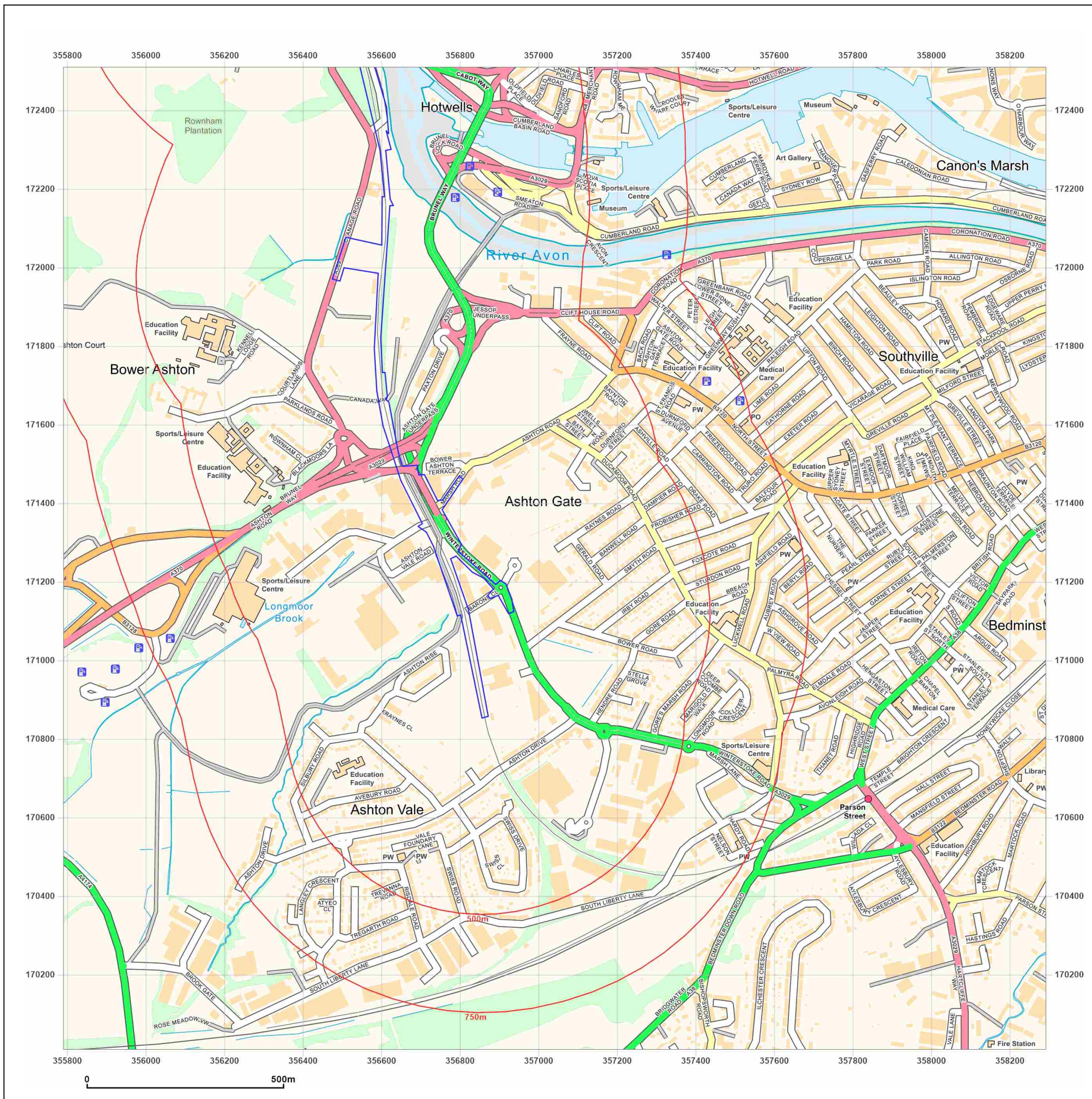


Produced by
 Groundsure Insights
 T: 08444 159000
 E: info@groundsure.com
 W: www.groundsure.com

© Crown copyright and database rights 2018 Ordnance Survey 100035207

Production date: 13 June 2023

Map legend available at:
www.groundsure.com/sites/default/files/groundsure_legend.pdf



Site Details:

Portishead

Client Ref: Portishead
Report Ref: GSIP-2023-13765-14373_SS_5_2
Grid Ref: 357041, 173760

Map Name: County Series

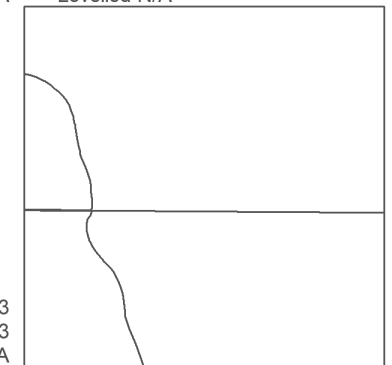
Map date: 1883-1884

Scale: 1:10,560


Printed at: 1:10,560



Surveyed 1883	Surveyed 1883
Revised 1883	Revised N/A
Edition N/A	Edition N/A
Copyright N/A	Copyright N/A
Levelled N/A	Levelled N/A



Surveyed 1883
Revised 1883
Edition N/A
Copyright N/A
Levelled N/A

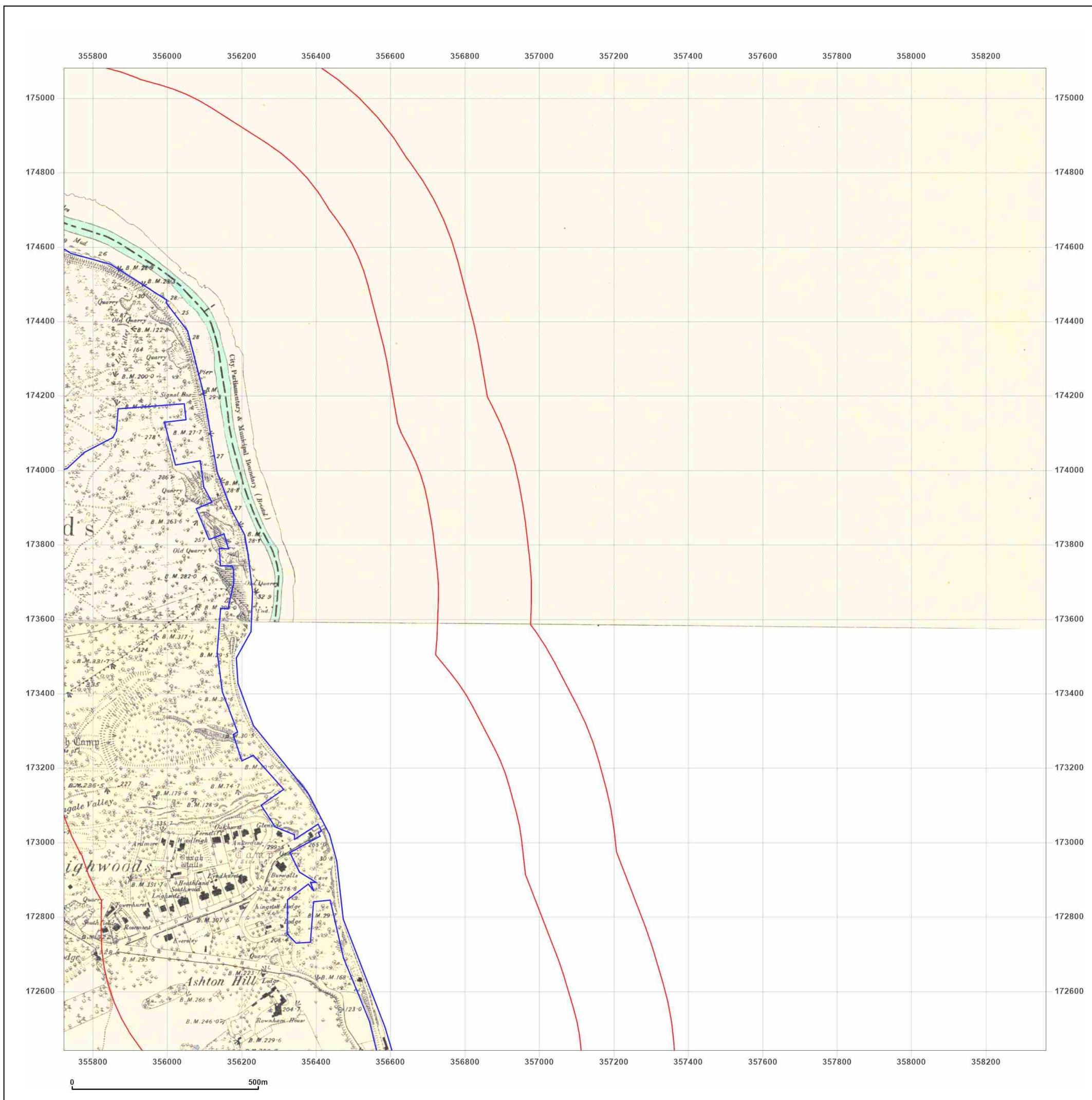


Produced by
 Groundsure Insights
 T: 08444 159000
 E: info@groundsure.com
 W: www.groundsure.com

© Crown copyright and database rights 2018 Ordnance Survey 100035207

Production date: 13 June 2023

Map legend available at:
www.groundsure.com/sites/default/files/groundsure_legend.pdf



Site Details:

Portishead

Client Ref: Portishead
Report Ref: GSIP-2023-13765-14373_SS_5_2
Grid Ref: 357041, 173760

Map Name: County Series

Map date: 1883-1887

Scale: 1:10,560

Printed at: 1:10,560



Surveyed 1883
 Revised N/A
 Edition 1887
 Copyright N/A
 Levelled N/A

Surveyed 1883
 Revised 1883
 Edition N/A
 Copyright N/A
 Levelled N/A



Produced by
 Groundsure Insights
 T: 08444 159000
 E: info@groundsure.com
 W: www.groundsure.com

© Crown copyright and database rights 2018 Ordnance Survey 100035207

Production date: 13 June 2023

Map legend available at:
www.groundsure.com/sites/default/files/groundsure_legend.pdf



0 500m

Site Details:

Portishead

Client Ref: Portishead
Report Ref: GSIP-2023-13765-14373_SS_5_2
Grid Ref: 357041, 173760

Map Name: County Series

Map date: 1887

Scale: 1:10,560

Printed at: 1:10,560



Surveyed 1883 Revised 1883 Edition 1887 Copyright N/A Levelled N/A
Surveyed 1883 Revised N/A Edition N/A Copyright 1887 Levelled N/A



Produced by
 Groundsure Insights
 T: 08444 159000
 E: info@groundsure.com
 W: www.groundsure.com

© Crown copyright and database rights 2018 Ordnance Survey 100035207

Production date: 13 June 2023

Map legend available at:
www.groundsure.com/sites/default/files/groundsure_legend.pdf



0 500m

Site Details:

Portishead

Client Ref: Portishead
Report Ref: GSIP-2023-13765-14373_SS_5_2
Grid Ref: 357041, 173760

Map Name: County Series

Map date: 1902-1904

Scale: 1:10,560

Printed at: 1:10,560



Surveyed 1882
 Revised 1904
 Edition N/A
 Copyright N/A
 Levelled N/A

Surveyed 1882
 Revised 1902
 Edition N/A
 Copyright N/A
 Levelled N/A



Produced by
 Groundsure Insights
 T: 08444 159000
 E: info@groundsure.com
 W: www.groundsure.com

© Crown copyright and database rights 2018 Ordnance Survey 100035207

Production date: 13 June 2023

Map legend available at:
www.groundsure.com/sites/default/files/groundsure_legend.pdf



Site Details:

Portishead

Client Ref: Portishead
Report Ref: GSIP-2023-13765-14373_SS_5_2
Grid Ref: 357041, 173760

Map Name: County Series

Map date: 1902-1905

Scale: 1:10,560

Printed at: 1:10,560



Surveyed 1882 Revised 1902 Edition N/A Copyright N/A Levelled N/A
Surveyed 1881 Revised 1905 Edition N/A Copyright N/A Levelled N/A



Produced by
 Groundsure Insights
 T: 08444 159000
 E: info@groundsure.com
 W: www.groundsure.com

© Crown copyright and database rights 2018 Ordnance Survey 100035207

Production date: 13 June 2023

Map legend available at:
www.groundsure.com/sites/default/files/groundsure_legend.pdf



Site Details:

Portishead

Client Ref: Portishead
Report Ref: GSIP-2023-13765-14373_SS_5_2
Grid Ref: 357041, 173760

Map Name: County Series

Map date: 1913

Scale: 1:10,560

Printed at: 1:10,560



Surveyed 1882
 Revised 1913
 Edition N/A
 Copyright N/A
 Levelled N/A

Surveyed 1881
 Revised 1913
 Edition N/A
 Copyright N/A
 Levelled N/A

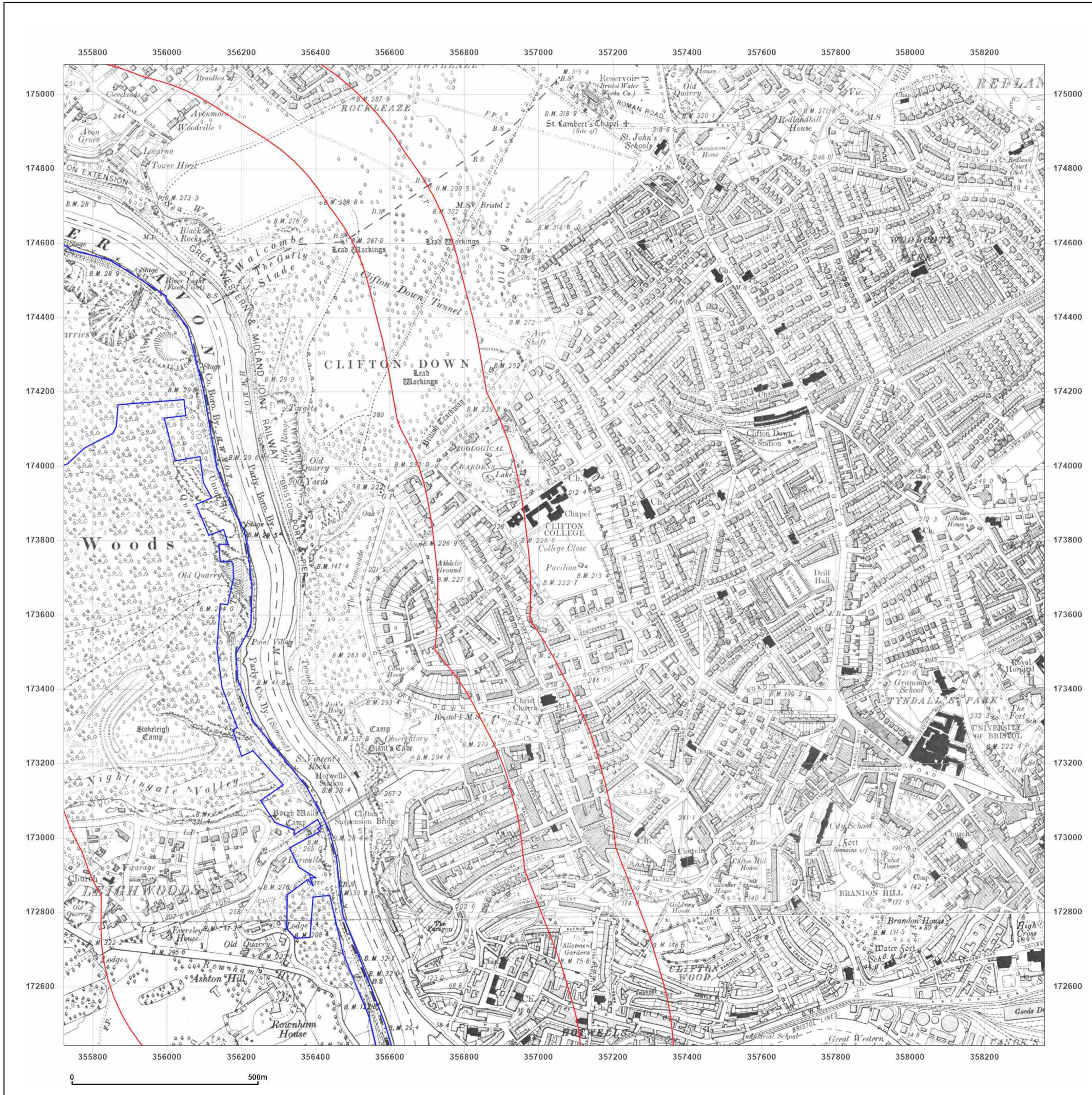


Produced by
 Groundsure Insights
 T: 08444 159000
 E: info@groundsure.com
 W: www.groundsure.com

© Crown copyright and database rights 2018 Ordnance Survey 100035207

Production date: 13 June 2023

Map legend available at:
www.groundsure.com/sites/default/files/groundsure_legend.pdf



Site Details:

Portishead

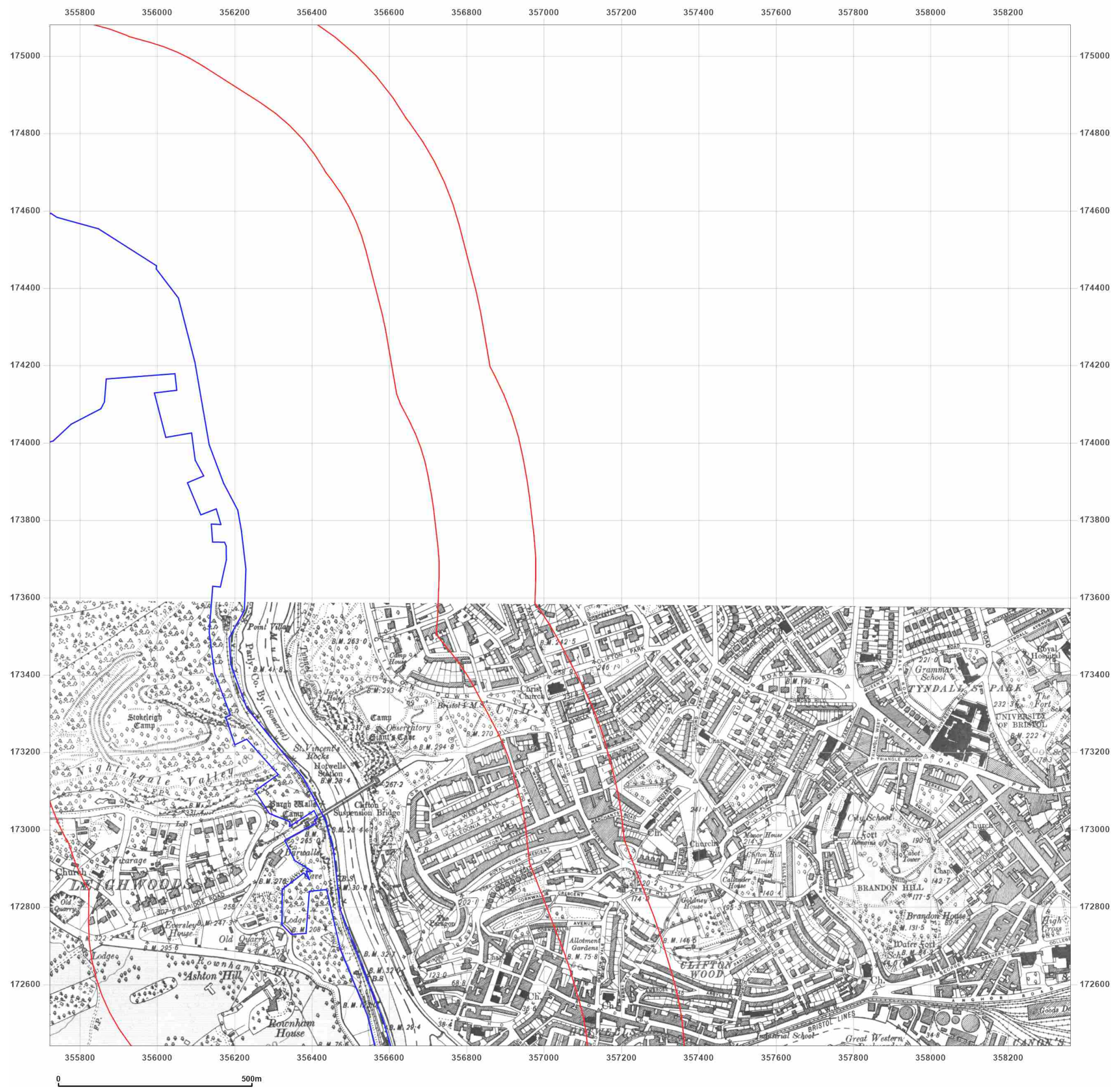
Client Ref: Portishead
Report Ref: GSIP-2023-13765-14373_SS_5_2
Grid Ref: 357041, 173760

Map Name: County Series

Map date: 1921

Scale: 1:10,560

Printed at: 1:10,560



Surveyed 1882
 Revised 1913
 Edition 1921
 Copyright N/A
 Levelled N/A



Produced by
 Groundsure Insights
 T: 08444 159000
 E: info@groundsure.com
 W: www.groundsure.com

© Crown copyright and database rights 2018 Ordnance Survey 100035207

Production date: 13 June 2023

Map legend available at:
www.groundsure.com/sites/default/files/groundsure_legend.pdf

Site Details:

Portishead

Client Ref: Portishead
Report Ref: GSIP-2023-13765-14373_SS_5_2
Grid Ref: 357041, 173760

Map Name: County Series


Map date: 1921

Scale: 1:10,560

Printed at: 1:10,560



Surveyed 1881
 Revised 1921
 Edition N/A
 Copyright N/A
 Levelled N/A



Produced by
 Groundsure Insights
 T: 08444 159000
 E: info@groundsure.com
 W: www.groundsure.com

© Crown copyright and database rights 2018 Ordnance Survey 100035207

Production date: 13 June 2023

Map legend available at:
www.groundsure.com/sites/default/files/groundsure_legend.pdf



Site Details:

Portishead

Client Ref: Portishead
Report Ref: GSIP-2023-13765-14373_SS_5_2
Grid Ref: 357041, 173760

Map Name: County Series


Map date: 1930

Scale: 1:10,560

Printed at: 1:10,560



Surveyed 1882
 Revised 1930
 Edition N/A
 Copyright N/A
 Levelled N/A

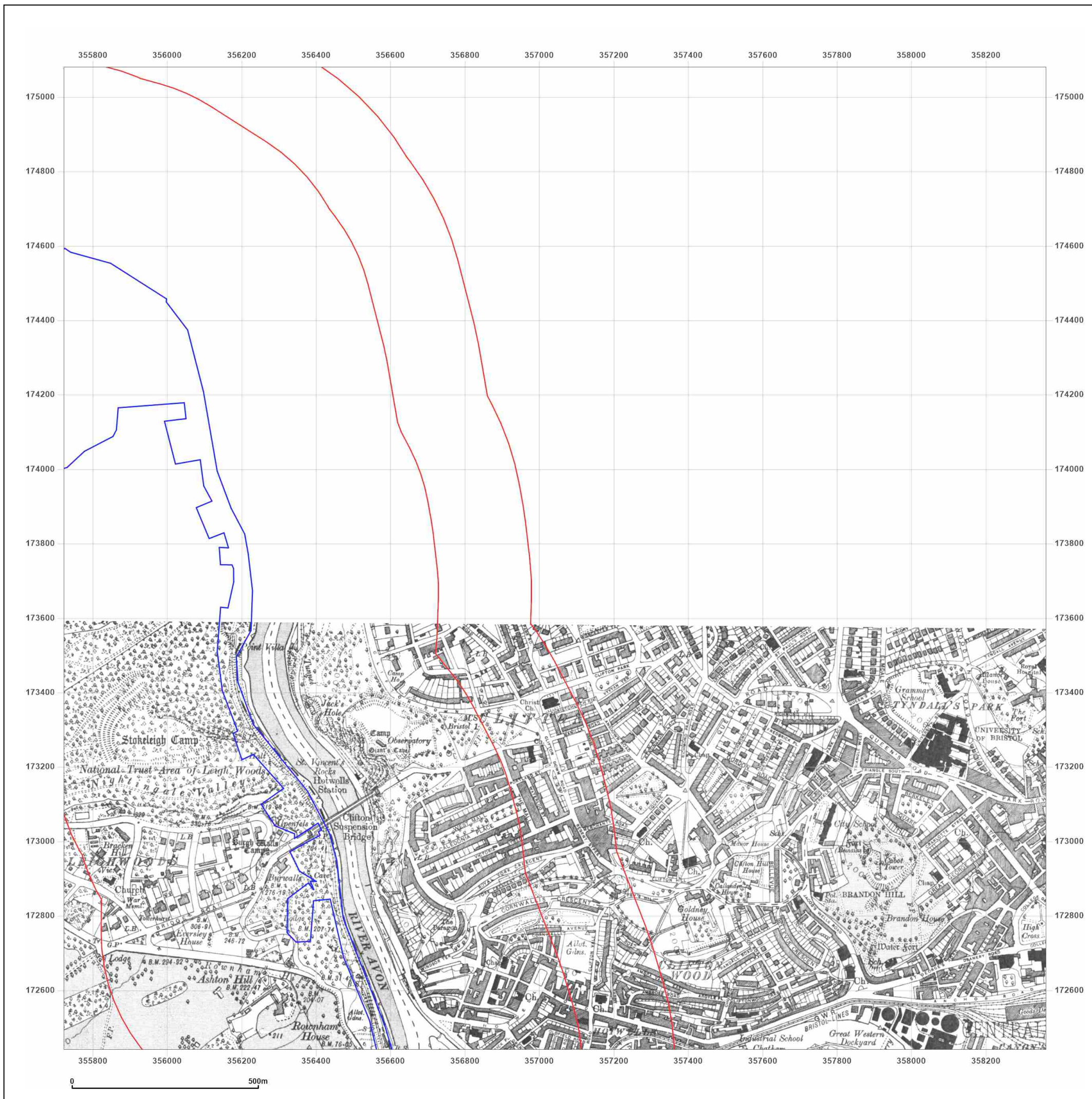


Produced by
 Groundsure Insights
 T: 08444 159000
 E: info@groundsure.com
 W: www.groundsure.com

© Crown copyright and database rights 2018 Ordnance Survey 100035207

Production date: 13 June 2023

Map legend available at:
www.groundsure.com/sites/default/files/groundsure_legend.pdf



Site Details:

Portishead

Client Ref: Portishead
Report Ref: GSIP-2023-13765-14373_SS_5_2
Grid Ref: 357041, 173760

Map Name: County Series

Map date: 1938

Scale: 1:10,560

Printed at: 1:10,560



Surveyed 1882
 Revised 1938
 Edition N/A
 Copyright N/A
 Levelled N/A



Produced by
 Groundsure Insights
 T: 08444 159000
 E: info@groundsure.com
 W: www.groundsure.com

© Crown copyright and database rights 2018 Ordnance Survey 100035207

Production date: 13 June 2023

Map legend available at:
www.groundsure.com/sites/default/files/groundsure_legend.pdf

