

Site Details:

Portishead

Client Ref: Portishead
Report Ref: GSIP-2023-13765-14373_LS_16_4
Grid Ref: 356728, 172822

Map Name: County Series Town Plan

Map date: 1883-1885

Scale: 1:500

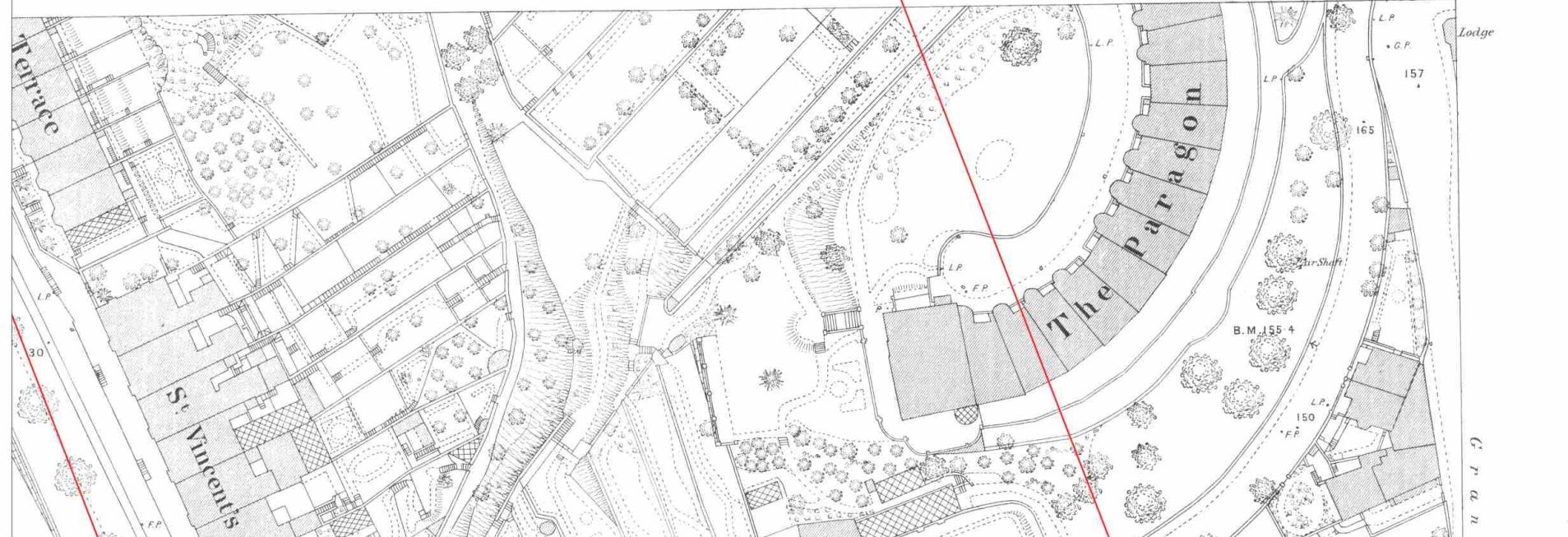
Printed at: 1:1,000



172800

172800

SOMERSETSHIRE (Eastern Division) Sheets VI.1.15 & 20, VI.2.11 & 16.
 CITY & COUNTY OF THE CITY OF BRISTOL Sheet LXXV.3.5.



356800



Surveyed 1884
 Revised N/A
 Edition N/A
 Copyright N/A
 Levelled N/A

Surveyed 1883
 Revised N/A
 Edition N/A
 Copyright N/A
 Levelled N/A

Surveyed 1885
 Revised N/A
 Edition N/A
 Copyright N/A
 Levelled N/A



Produced by
 Groundsure Insights
 T: 08444 159000
 E: info@groundsure.com
 W: www.groundsure.com

© Crown copyright and database rights 2018 Ordnance Survey 100035207

Production date: 13 June 2023

Map legend available at:
www.groundsure.com/sites/default/files/groundsure_legend.pdf

Site Details:

Portishead

Client Ref: Portishead
Report Ref: GSIP-2023-13765-14373_LS_16_4
Grid Ref: 356728, 172822

Map Name: County Series

Map date: 1885-1886

Scale: 1:2,500

Printed at: 1:2,500



Surveyed 1885
 Revised 1885
 Edition N/A
 Copyright N/A
 Levelled N/A

Surveyed 1885
 Revised 1885
 Edition N/A
 Copyright N/A
 Levelled N/A

Surveyed 1885
 Revised 1885
 Edition N/A
 Copyright N/A
 Levelled N/A

Surveyed 1886
 Revised 1886
 Edition N/A
 Copyright N/A
 Levelled N/A



Produced by
 Groundsure Insights
 T: 08444 159000
 E: info@groundsure.com
 W: www.groundsure.com

© Crown copyright and database rights 2018 Ordnance Survey 100035207

Production date: 13 June 2023

Map legend available at:
www.groundsure.com/sites/default/files/groundsure_legend.pdf



Site Details:

Portishead


Client Ref: Portishead
Report Ref: GSIP-2023-13765-14373_LS_16_4
Grid Ref: 356728, 172822

Map Name: County Series

Map date: 1886

Scale: 1:2,500

Printed at: 1:2,500



Surveyed 1886
 Revised 1886
 Edition N/A
 Copyright N/A
 Levelled N/A

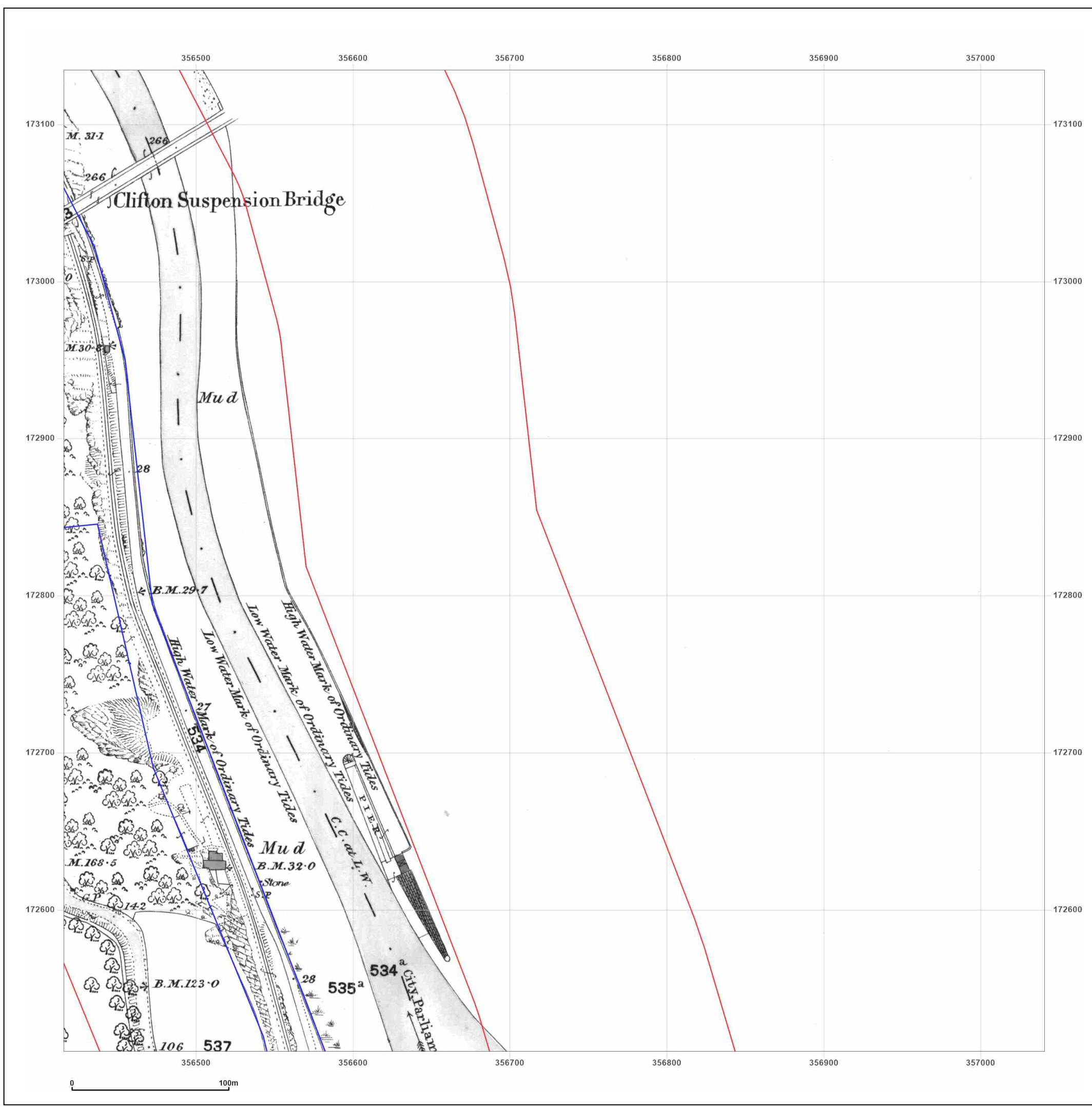


Produced by
 Groundsure Insights
 T: 08444 159000
 E: info@groundsure.com
 W: www.groundsure.com

© Crown copyright and database rights 2018 Ordnance Survey 100035207

Production date: 13 June 2023

Map legend available at:
www.groundsure.com/sites/default/files/groundsure_legend.pdf



Site Details:

Portishead

Client Ref: Portishead
Report Ref: GSIP-2023-13765-14373_LS_16_4
Grid Ref: 356728, 172822

Map Name: County Series

Map date: 1903-1904

Scale: 1:2,500

Printed at: 1:2,500



Surveyed 1903
 Revised 1903
 Edition N/A
 Copyright N/A
 Levelled N/A

Surveyed 1903
 Revised 1903
 Edition N/A
 Copyright N/A
 Levelled N/A

Surveyed 1904
 Revised 1904
 Edition N/A
 Copyright N/A
 Levelled N/A

Surveyed 1903
 Revised 1903
 Edition N/A
 Copyright N/A
 Levelled N/A

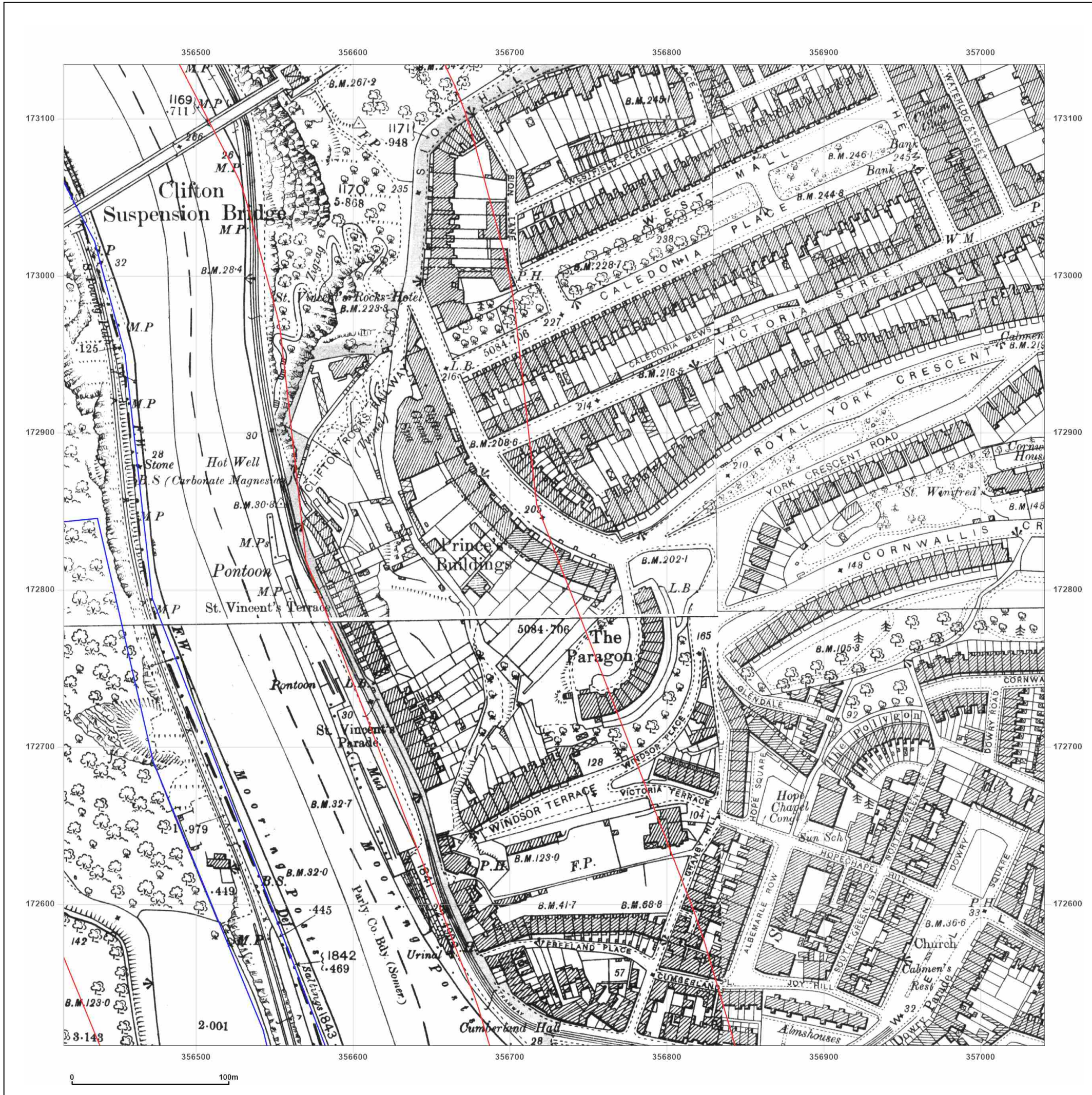


Produced by
 Groundsure Insights
 T: 08444 159000
 E: info@groundsure.com
 W: www.groundsure.com

© Crown copyright and database rights 2018 Ordnance Survey 100035207

Production date: 13 June 2023

Map legend available at:
www.groundsure.com/sites/default/files/groundsure_legend.pdf



Site Details:

Portishead

Client Ref: Portishead
Report Ref: GSIP-2023-13765-14373_LS_16_4
Grid Ref: 356728, 172822

Map Name: County Series

Map date: 1904

Scale: 1:2,500

Printed at: 1:2,500



Surveyed 1904
 Revised 1904
 Edition N/A
 Copyright N/A
 Levelled N/A

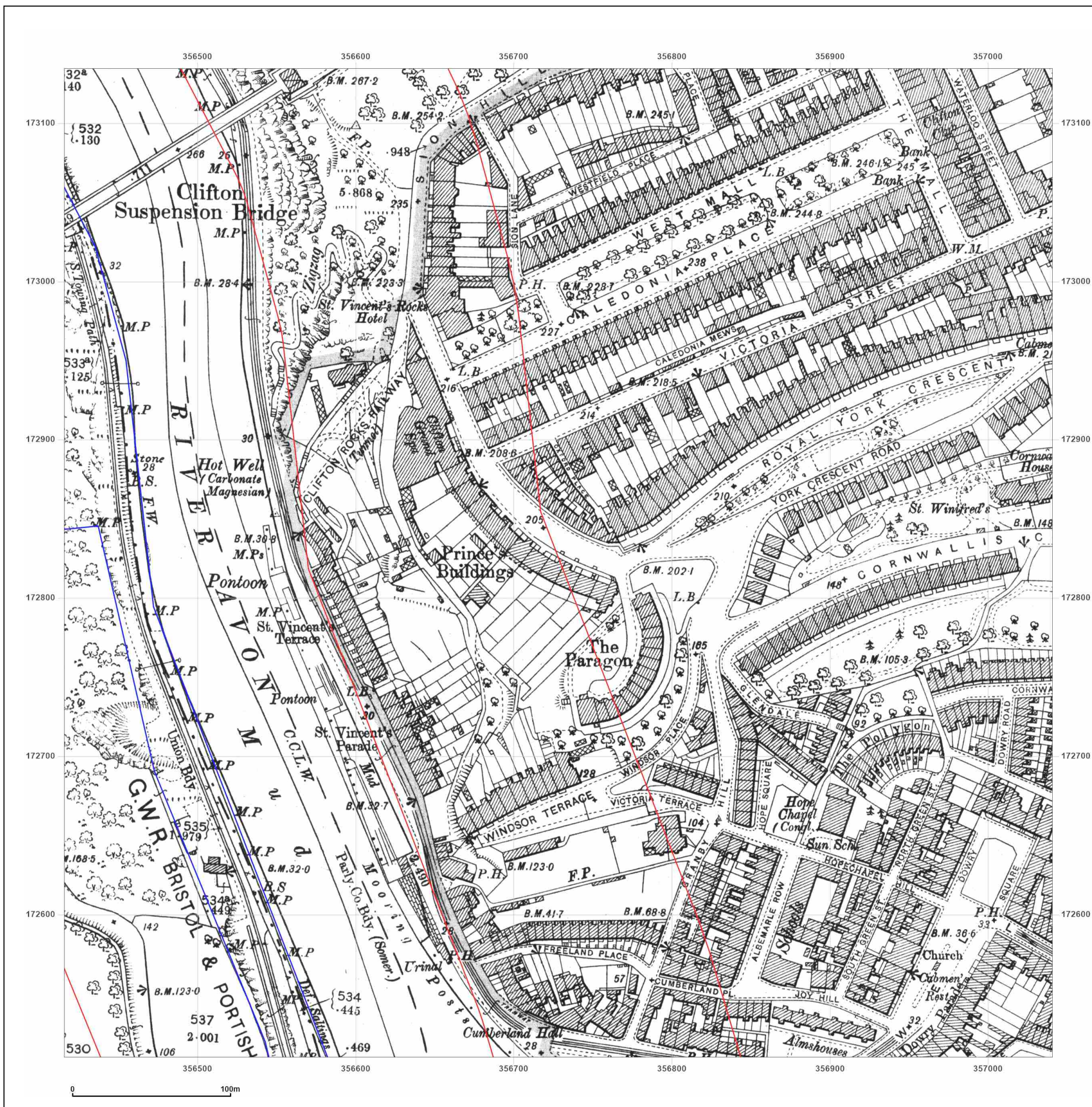


Produced by
 Groundsure Insights
 T: 08444 159000
 E: info@groundsure.com
 W: www.groundsure.com

© Crown copyright and database rights 2018 Ordnance Survey 100035207

Production date: 13 June 2023

Map legend available at:
www.groundsure.com/sites/default/files/groundsure_legend.pdf



Site Details:

Portishead

Client Ref: Portishead
Report Ref: GSIP-2023-13765-14373_LS_16_4
Grid Ref: 356728, 172822

Map Name: County Series

Map date: 1916-1918


Scale: 1:2,500

Printed at: 1:2,500



Surveyed 1916
 Revised 1916
 Edition N/A
 Copyright N/A
 Levelled N/A

Surveyed 1918
 Revised 1918
 Edition N/A
 Copyright N/A
 Levelled N/A



Surveyed 1917
 Revised 1917
 Edition N/A
 Copyright N/A
 Levelled N/A

Surveyed 1918
 Revised 1918
 Edition N/A
 Copyright N/A
 Levelled N/A



Produced by
 Groundsure Insights
 T: 08444 159000
 E: info@groundsure.com
 W: www.groundsure.com

© Crown copyright and database rights 2018 Ordnance Survey 100035207

Production date: 13 June 2023

Map legend available at:
www.groundsure.com/sites/default/files/groundsure_legend.pdf



Site Details:

Portishead

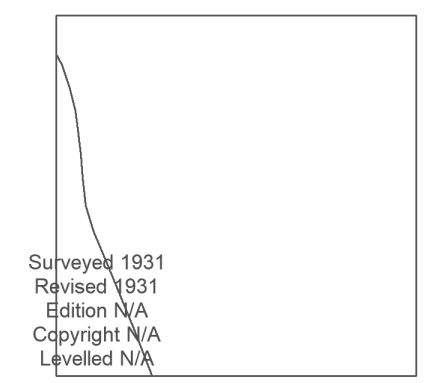
Client Ref: Portishead
Report Ref: GSIP-2023-13765-14373_LS_16_4
Grid Ref: 356728, 172822

Map Name: County Series

Map date: 1931

Scale: 1:2,500

Printed at: 1:2,500



Surveyed 1931
 Revised 1931
 Edition N/A
 Copyright N/A
 Levelled N/A

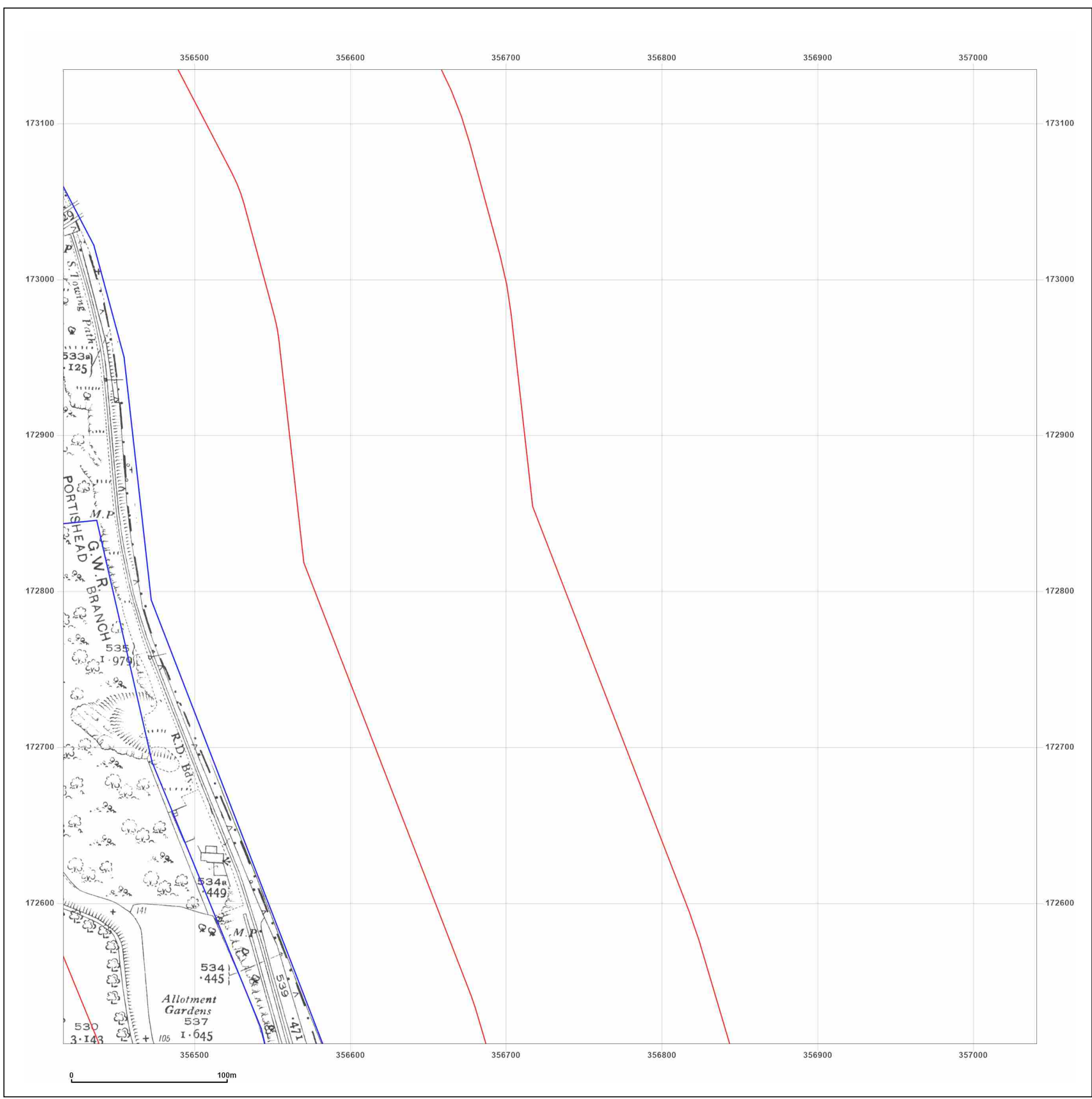


Produced by
 Groundsure Insights
 T: 08444 159000
 E: info@groundsure.com
 W: www.groundsure.com

© Crown copyright and database rights 2018 Ordnance Survey 100035207

Production date: 13 June 2023

Map legend available at:
www.groundsure.com/sites/default/files/groundsure_legend.pdf



Site Details:

Portishead

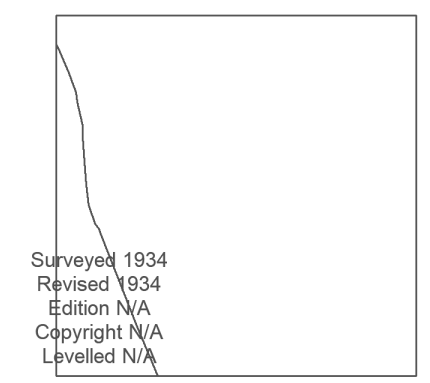
Client Ref: Portishead
Report Ref: GSIP-2023-13765-14373_LS_16_4
Grid Ref: 356728, 172822

Map Name: County Series


Map date: 1934

Scale: 1:2,500

Printed at: 1:2,500



Surveyed 1934
 Revised 1934
 Edition N/A
 Copyright N/A
 Levelled N/A

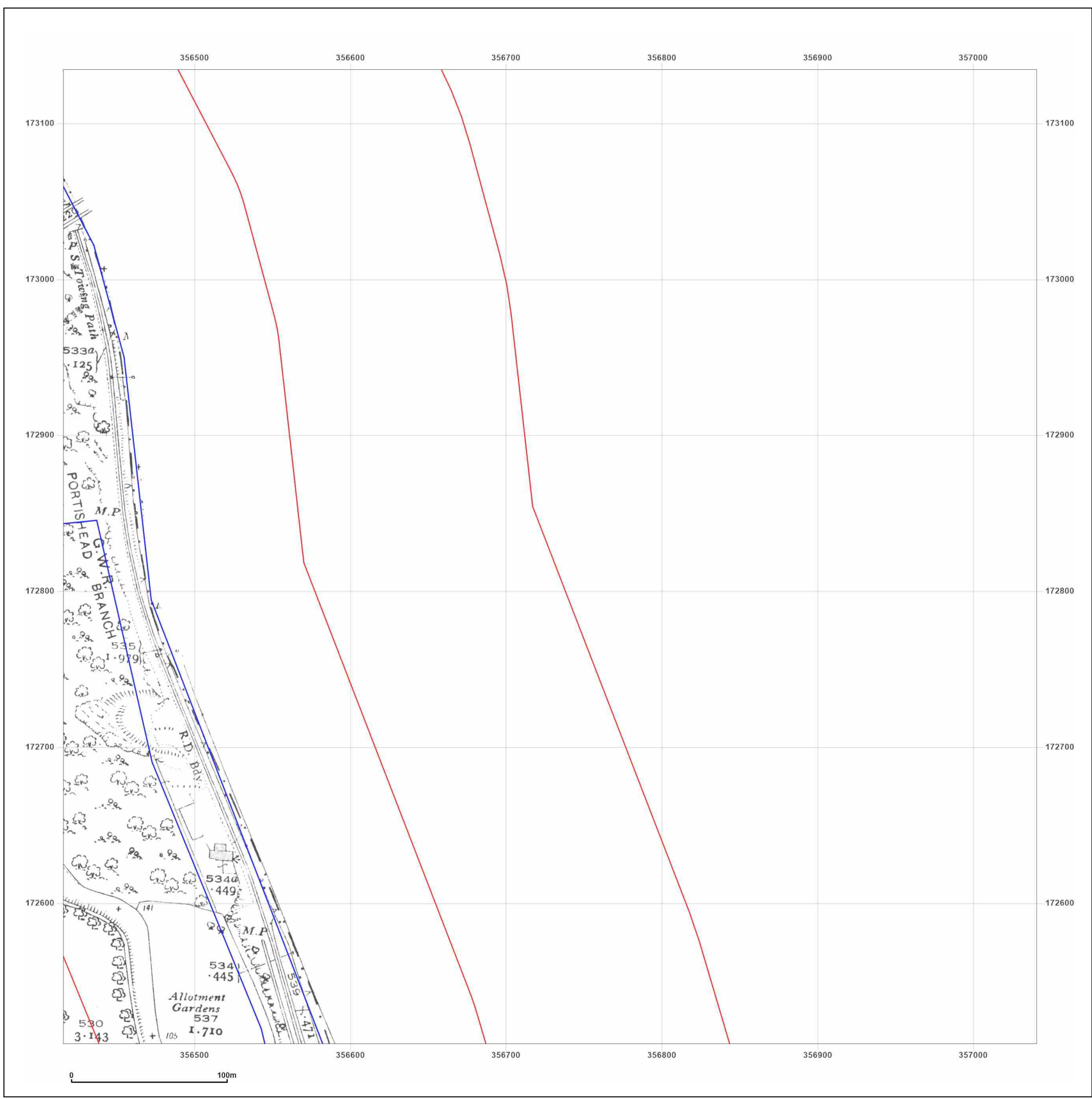


Produced by
 Groundsure Insights
 T: 08444 159000
 E: info@groundsure.com
 W: www.groundsure.com

© Crown copyright and database rights 2018 Ordnance Survey 100035207

Production date: 13 June 2023

Map legend available at:
www.groundsure.com/sites/default/files/groundsure_legend.pdf



Site Details:

Portishead

Client Ref: Portishead
Report Ref: GSIP-2023-13765-14373_LS_16_4
Grid Ref: 356728, 172822

Map Name: National Grid

Map date: 1949-1954

Scale: 1:2,500

Printed at: 1:2,500



Surveyed 1949
 Revised 1949
 Edition N/A
 Copyright N/A
 Levelled 1945

Surveyed 1952
 Revised 1952
 Edition 1954
 Copyright N/A
 Levelled 1945

Surveyed 1949
 Revised 1949
 Edition N/A
 Copyright N/A
 Levelled 1946



Produced by
 Groundsure Insights
 T: 08444 159000
 E: info@groundsure.com
 W: www.groundsure.com

© Crown copyright and database rights 2018 Ordnance Survey 100035207

Production date: 13 June 2023

Map legend available at:
www.groundsure.com/sites/default/files/groundsure_legend.pdf



Site Details:

Portishead


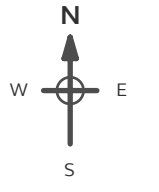
Client Ref: Portishead
Report Ref: GSIP-2023-13765-14373_LS_16_4
Grid Ref: 356728, 172822

Map Name: National Grid

Map date: 1970

Scale: 1:2,500

Printed at: 1:2,500



Surveyed 1965
 Revised 1965
 Edition N/A
 Copyright 1970
 Levelled 1957

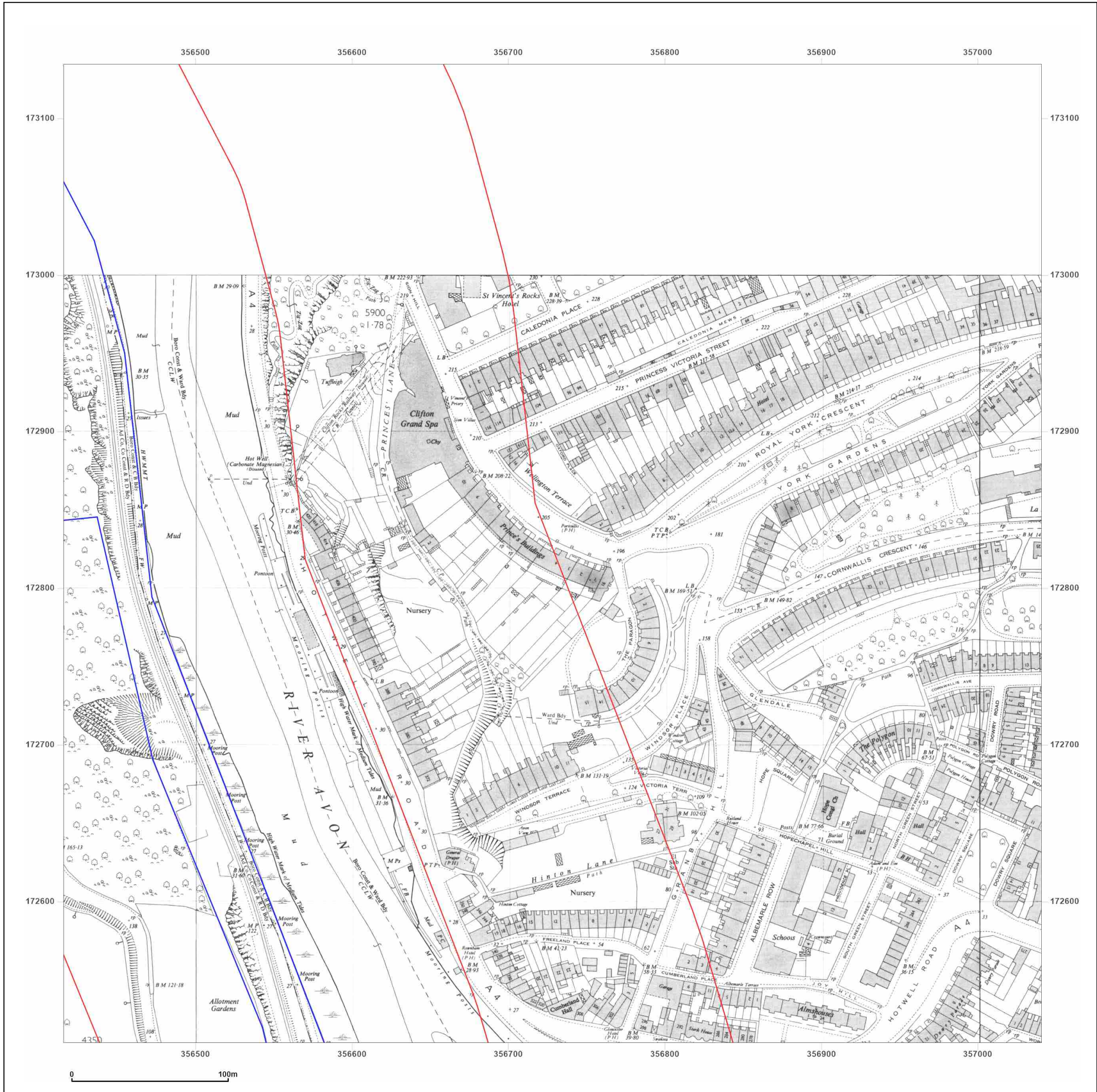


Produced by
 Groundsure Insights
 T: 08444 159000
 E: info@groundsure.com
 W: www.groundsure.com

© Crown copyright and database rights 2018 Ordnance Survey 100035207

Production date: 13 June 2023

Map legend available at:
www.groundsure.com/sites/default/files/groundsure_legend.pdf



Site Details:

Portishead

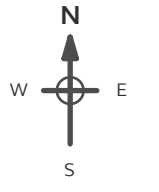
Client Ref: Portishead
Report Ref: GSIP-2023-13765-14373_LS_16_4
Grid Ref: 356728, 172822

Map Name: National Grid

Map date: 1970

Scale: 1:2,500

Printed at: 1:2,500



Surveyed 1964
 Revised 1965
 Edition N/A
 Copyright 1970
 Levelled 1957

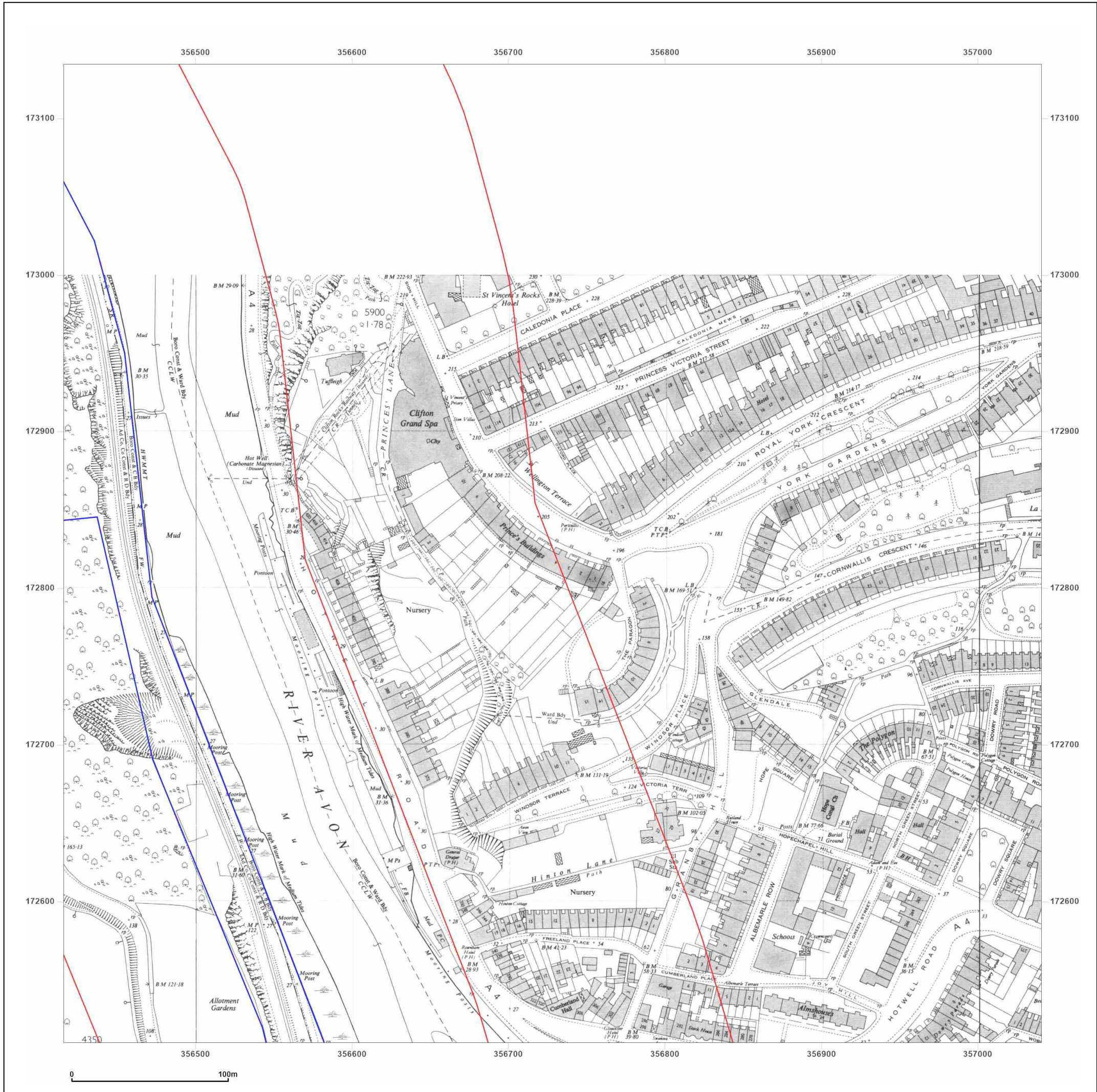


Produced by
 Groundsure Insights
 T: 08444 159000
 E: info@groundsure.com
 W: www.groundsure.com

© Crown copyright and database rights 2018 Ordnance Survey 100035207

Production date: 13 June 2023

Map legend available at:
www.groundsure.com/sites/default/files/groundsure_legend.pdf



Site Details:

Portishead

Client Ref: Portishead
Report Ref: GSIP-2023-13765-14373_LS_16_5
Grid Ref: 356728, 173447

Map Name: County Series

Map date: 1885

Scale: 1:2,500

Printed at: 1:2,500



Surveyed 1885
 Revised 1885
 Edition N/A
 Copyright N/A
 Levelled N/A

Surveyed 1885
 Revised 1885
 Edition N/A
 Copyright N/A
 Levelled N/A



Produced by
 Groundsure Insights
 T: 08444 159000
 E: info@groundsure.com
 W: www.groundsure.com

© Crown copyright and database rights 2018 Ordnance Survey 100035207

Production date: 13 June 2023

Map legend available at:
www.groundsure.com/sites/default/files/groundsure_legend.pdf



Site Details:

Portishead

Client Ref: Portishead
Report Ref: GSIP-2023-13765-14373_LS_16_5
Grid Ref: 356728, 173447

Map Name: County Series Town Plan

Map date: 1884-1885

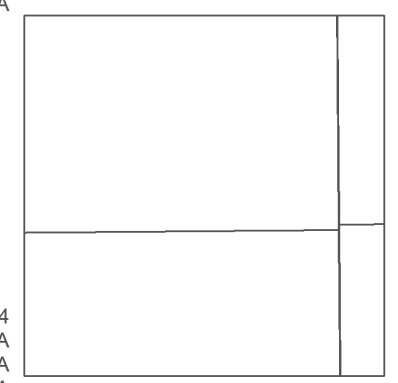
Scale: 1:500

Printed at: 1:1,000



Surveyed 1884
 Revised N/A
 Edition N/A
 Copyright N/A
 Levelled N/A

Surveyed 1885
 Revised N/A
 Edition N/A
 Copyright N/A
 Levelled N/A



Surveyed 1884
 Revised N/A
 Edition N/A
 Copyright N/A
 Levelled N/A

Surveyed 1884
 Revised N/A
 Edition N/A
 Copyright N/A
 Levelled N/A

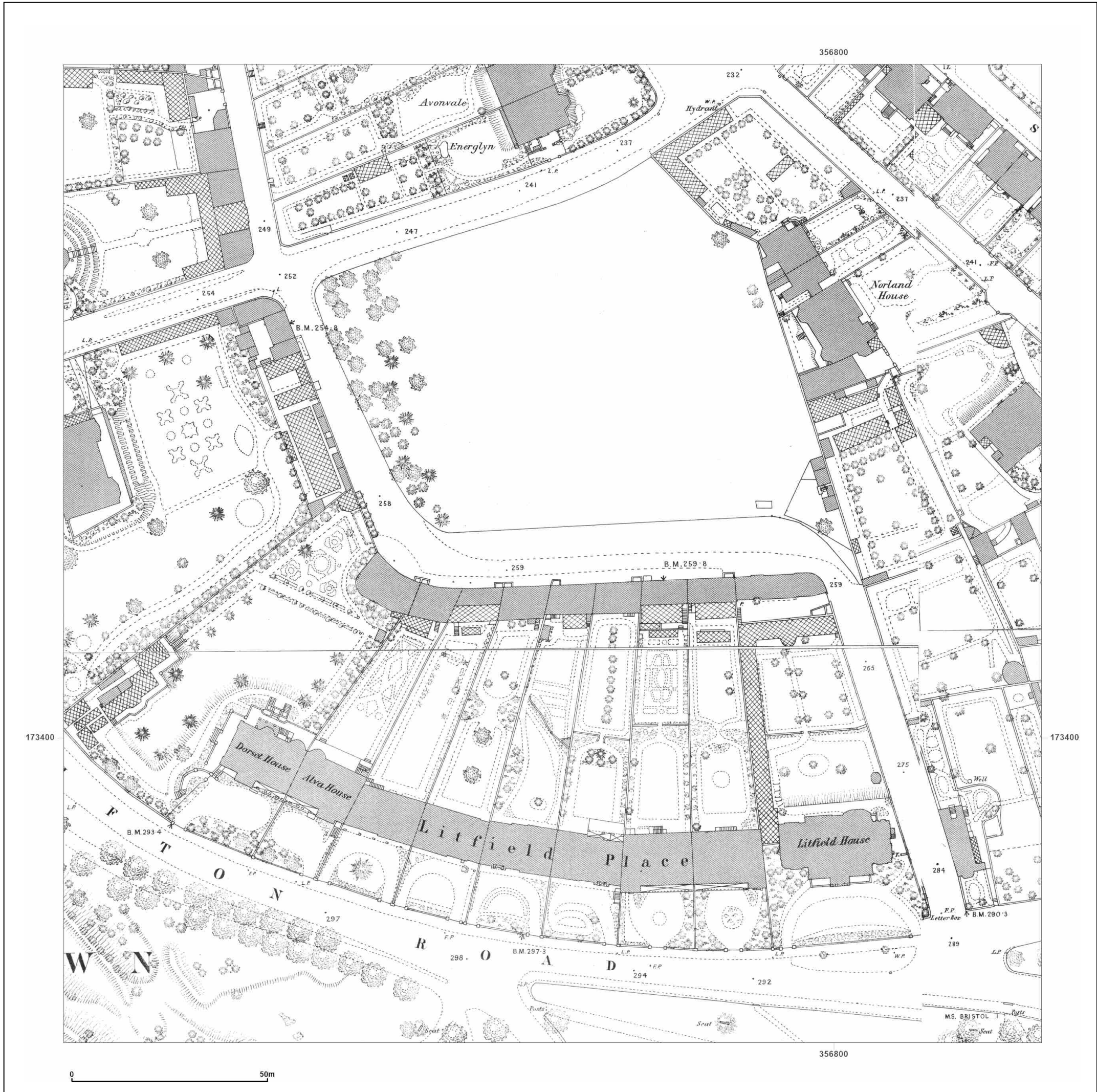


Produced by
 Groundsure Insights
 T: 08444 159000
 E: info@groundsure.com
 W: www.groundsure.com

© Crown copyright and database rights 2018 Ordnance Survey 100035207

Production date: 13 June 2023

Map legend available at:
www.groundsure.com/sites/default/files/groundsure_legend.pdf



Site Details:

Portishead


Client Ref: Portishead
Report Ref: GSIP-2023-13765-14373_LS_16_5
Grid Ref: 356728, 173447

Map Name: County Series

Map date: 1886

Scale: 1:2,500

Printed at: 1:2,500



Surveyed 1886
 Revised 1886
 Edition N/A
 Copyright N/A
 Levelled N/A

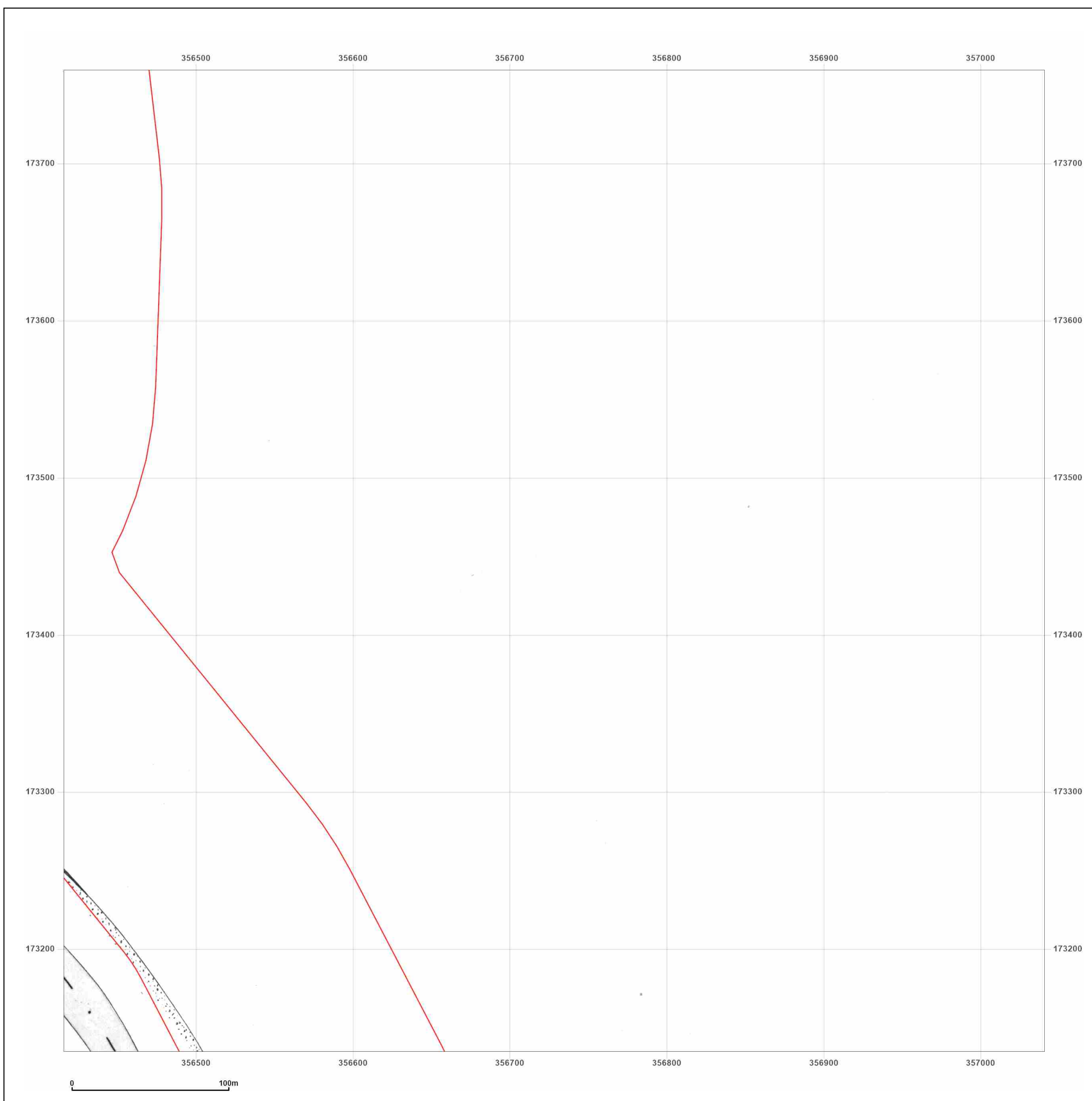


Produced by
 Groundsure Insights
 T: 08444 159000
 E: info@groundsure.com
 W: www.groundsure.com

© Crown copyright and database rights 2018 Ordnance Survey 100035207

Production date: 13 June 2023

Map legend available at:
www.groundsure.com/sites/default/files/groundsure_legend.pdf



Site Details:

Portishead

Client Ref: Portishead
Report Ref: GSIP-2023-13765-14373_LS_16_5
Grid Ref: 356728, 173447

Map Name: County Series

Map date: 1903

Scale: 1:2,500

Printed at: 1:2,500



Surveyed 1903
 Revised 1903
 Edition N/A
 Copyright N/A
 Levelled N/A

Surveyed 1903
 Revised 1903
 Edition N/A
 Copyright N/A
 Levelled N/A

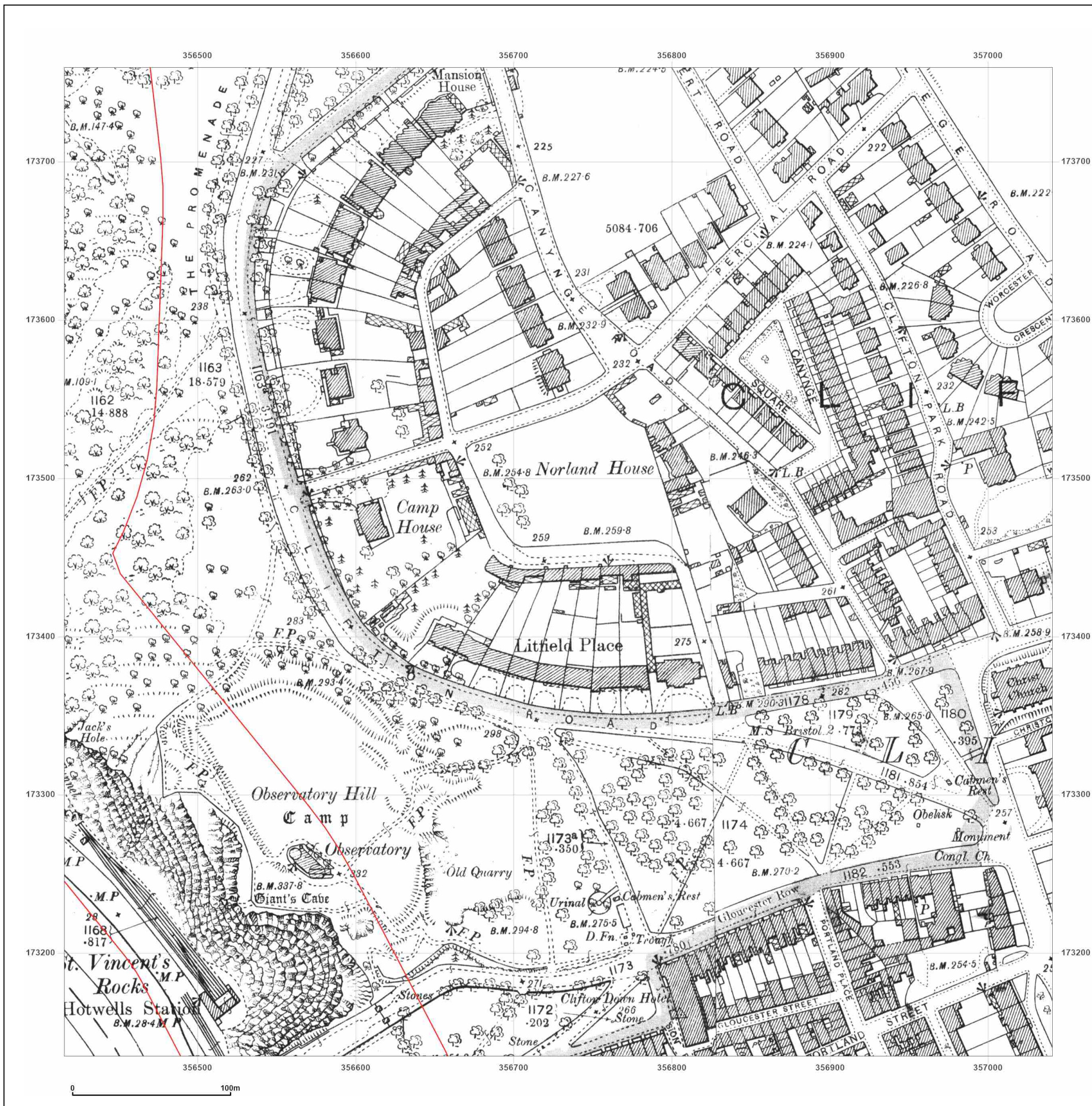


Produced by
 Groundsure Insights
 T: 08444 159000
 E: info@groundsure.com
 W: www.groundsure.com

© Crown copyright and database rights 2018 Ordnance Survey 100035207

Production date: 13 June 2023

Map legend available at:
www.groundsure.com/sites/default/files/groundsure_legend.pdf



Site Details:

Portishead


Client Ref: Portishead
Report Ref: GSIP-2023-13765-14373_LS_16_5
Grid Ref: 356728, 173447

Map Name: County Series

Map date: 1904

Scale: 1:2,500

Printed at: 1:2,500



Surveyed 1904
 Revised 1904
 Edition N/A
 Copyright N/A
 Levelled N/A

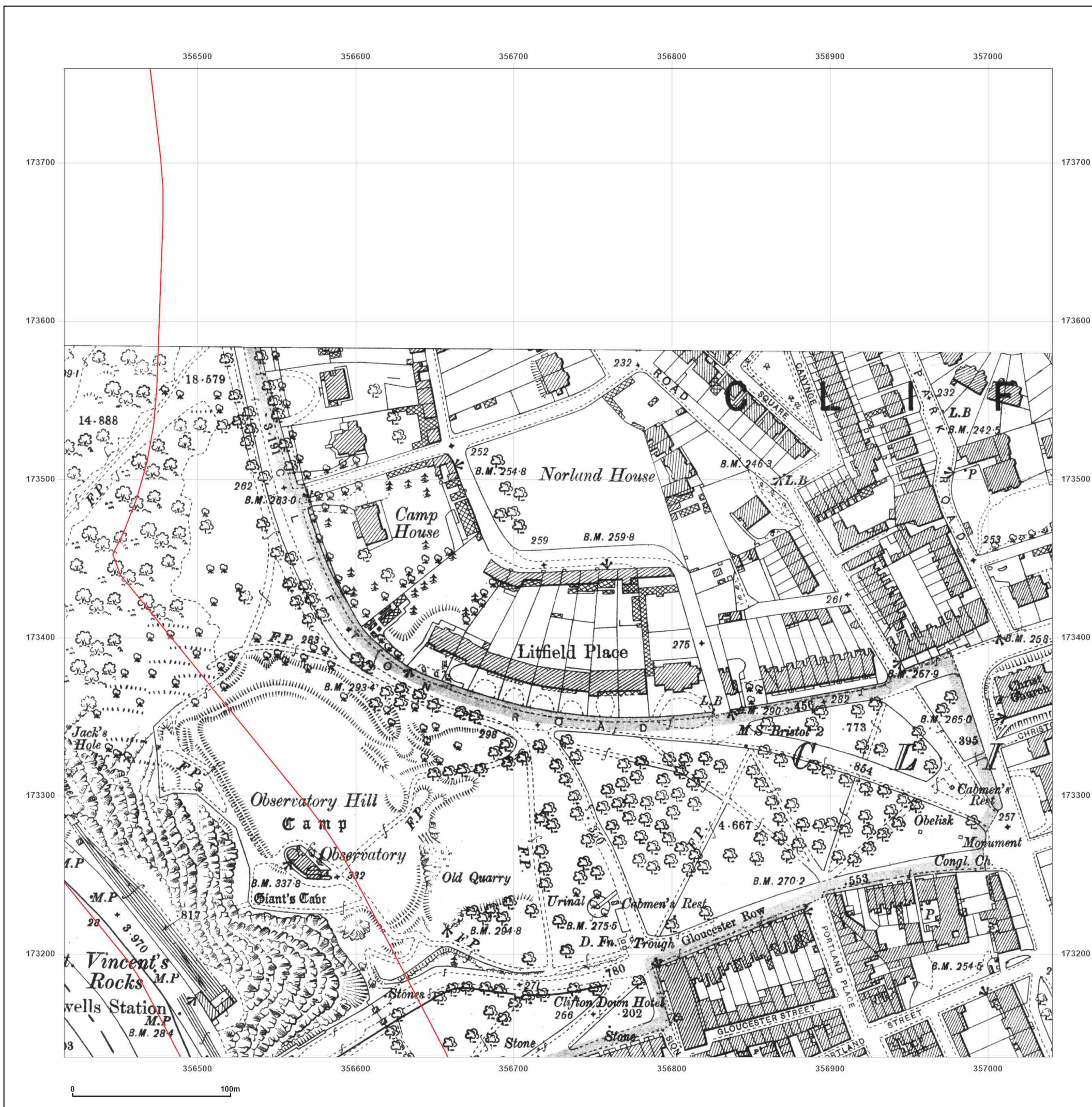


Produced by
 Groundsure Insights
 T: 08444 159000
 E: info@groundsure.com
 W: www.groundsure.com

© Crown copyright and database rights 2018 Ordnance Survey 100035207

Production date: 13 June 2023

Map legend available at:
www.groundsure.com/sites/default/files/groundsure_legend.pdf



Site Details:

Portishead

Client Ref: Portishead
Report Ref: GSIP-2023-13765-14373_LS_16_5
Grid Ref: 356728, 173447

Map Name: County Series

Map date: 1916-1918

Scale: 1:2,500

Printed at: 1:2,500



Surveyed 1916
 Revised 1916
 Edition N/A
 Copyright N/A
 Levelled N/A

Surveyed 1918
 Revised 1918
 Edition N/A
 Copyright N/A
 Levelled N/A



Produced by
 Groundsure Insights
 T: 08444 159000
 E: info@groundsure.com
 W: www.groundsure.com

© Crown copyright and database rights 2018 Ordnance Survey 100035207

Production date: 13 June 2023

Map legend available at:
www.groundsure.com/sites/default/files/groundsure_legend.pdf



Site Details:

Portishead

Client Ref: Portishead
Report Ref: GSIP-2023-13765-14373_LS_16_5
Grid Ref: 356728, 173447

Map Name: National Grid

Map date: 1963

Scale: 1:2,500

Printed at: 1:2,500



Surveyed 1951
 Revised 1963
 Edition N/A
 Copyright 1963
 Levelled 1957

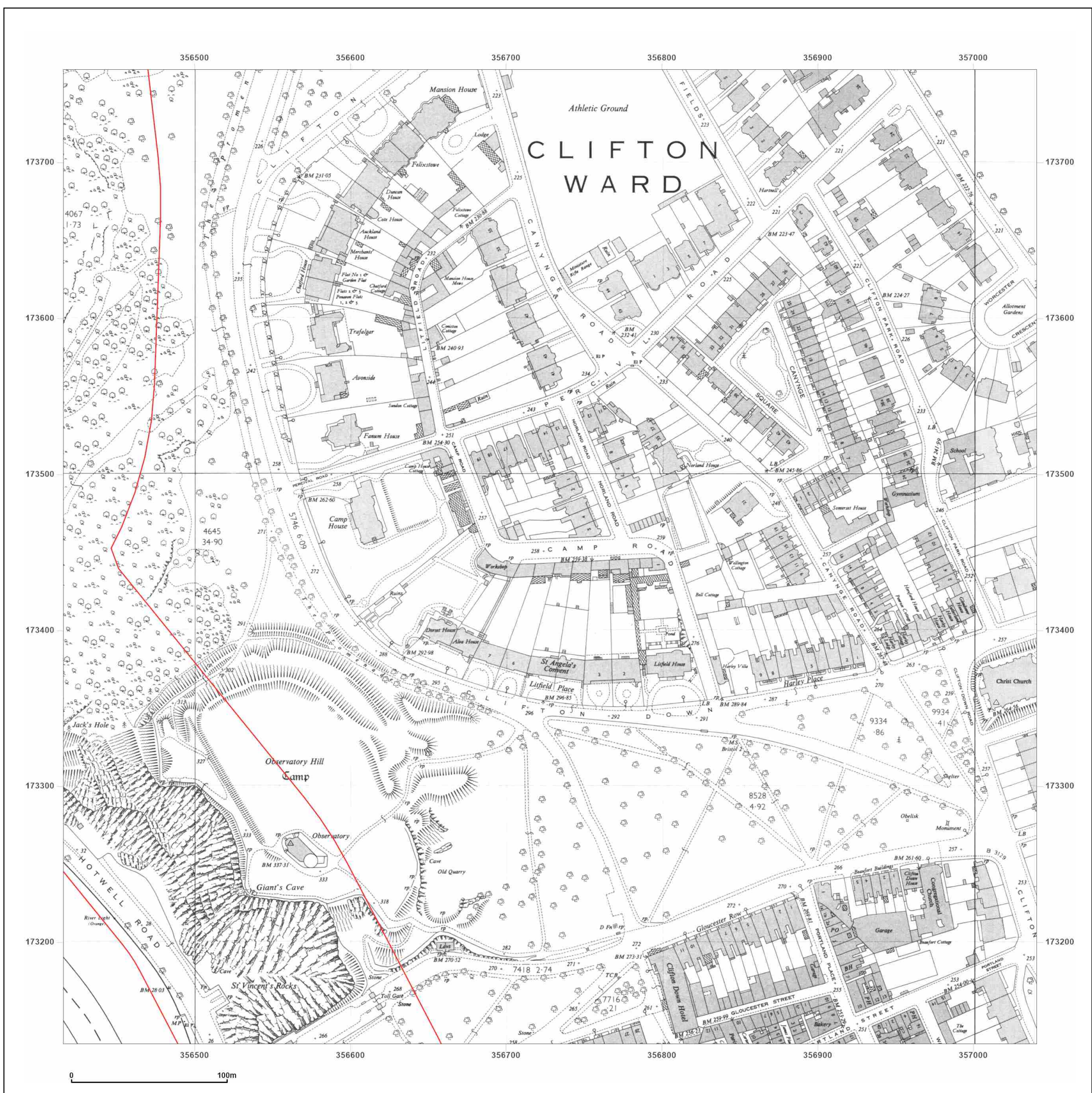


Produced by
 Groundsure Insights
 T: 08444 159000
 E: info@groundsure.com
 W: www.groundsure.com

© Crown copyright and database rights 2018 Ordnance Survey 100035207

Production date: 13 June 2023

Map legend available at:
www.groundsure.com/sites/default/files/groundsure_legend.pdf



Site Details:

Portishead

Client Ref: Portishead
Report Ref: GSIP-2023-13765-14373_LS_16_5
Grid Ref: 356728, 173447

Map Name: National Grid

Map date: 1963

Scale: 1:2,500

Printed at: 1:2,500



Surveyed N/A
 Revised N/A
 Edition N/A
 Copyright N/A
 Levelled N/A

Surveyed N/A
 Revised N/A
 Edition N/A
 Copyright 1963
 Levelled N/A



Produced by
 Groundsure Insights
 T: 08444 159000
 E: info@groundsure.com
 W: www.groundsure.com

© Crown copyright and database rights 2018 Ordnance Survey 100035207

Production date: 13 June 2023

Map legend available at:
www.groundsure.com/sites/default/files/groundsure_legend.pdf

