


Groundsure

INSIGHTS

1:1,250 Scale Grid Index



Site Details:

Portishead

Client Ref: Portishead
Report Ref: GSIP-2023-13765-14373_1250_19_7
Grid Ref: 356291, 173760

Map Name: National Grid

Map date: 1950-1951

Scale: 1:1,250

Printed at: 1:2,000



Surveyed 1950
 Revised 1950
 Edition N/A
 Copyright N/A
 Levelled 1945

Surveyed 1951
 Revised 1951
 Edition N/A
 Copyright N/A
 Levelled 1945

Surveyed 1951
 Revised 1951
 Edition N/A
 Copyright N/A
 Levelled 1945

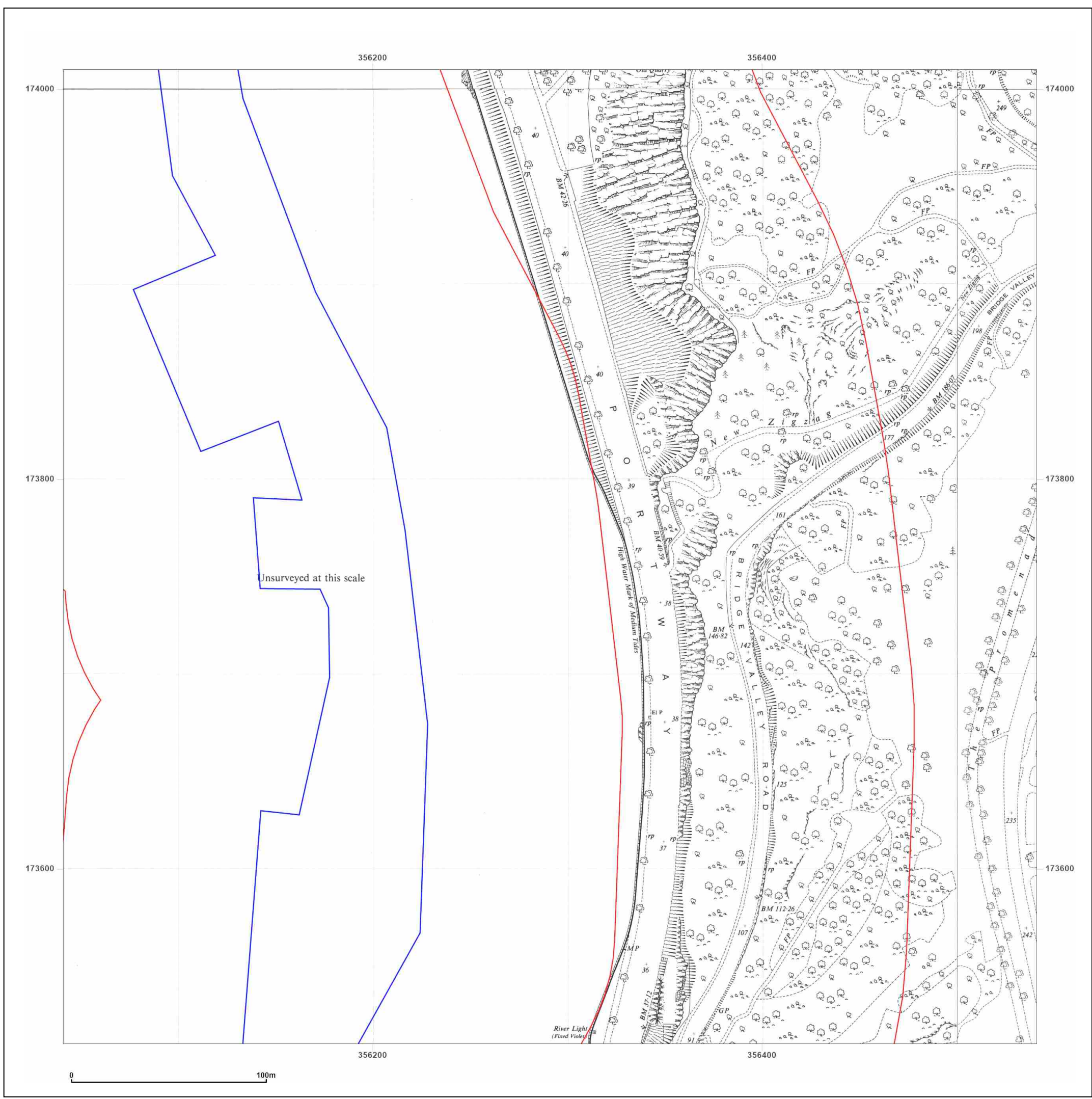


Produced by
 Groundsure Insights
 T: 08444 159000
 E: info@groundsure.com
 W: www.groundsure.com

© Crown copyright and database rights 2018 Ordnance Survey 100035207

Production date: 13 June 2023

Map legend available at:
www.groundsure.com/sites/default/files/groundsure_legend.pdf



Site Details:

Portishead

Client Ref: Portishead
Report Ref: GSIP-2023-13765-14373_1250_19_7
Grid Ref: 356291, 173760

Map Name: National Grid

Map date: 1951-1952

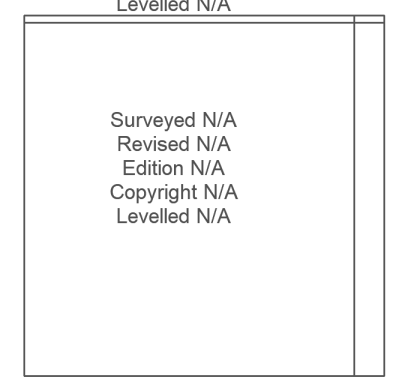
Scale: 1:1,250

Printed at: 1:2,000



Surveyed N/A
 Revised N/A
 Edition N/A
 Copyright N/A
 Levelled N/A

Surveyed N/A
 Revised N/A
 Edition N/A
 Copyright N/A
 Levelled N/A

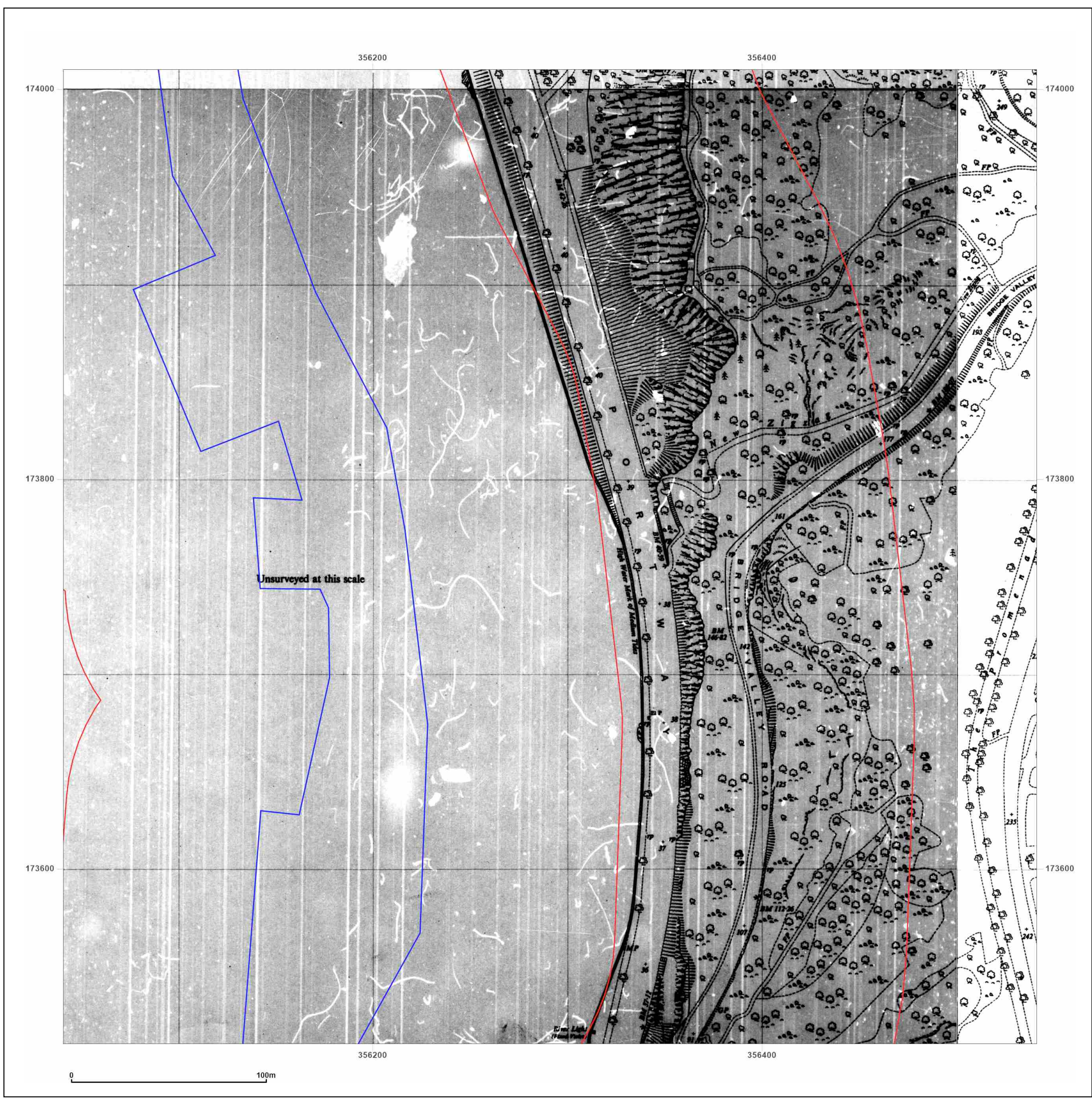


Produced by
 Groundsure Insights
 T: 08444 159000
 E: info@groundsure.com
 W: www.groundsure.com

© Crown copyright and database rights 2018 Ordnance Survey 100035207

Production date: 13 June 2023

Map legend available at:
www.groundsure.com/sites/default/files/groundsure_legend.pdf



Site Details:

Portishead

Client Ref: Portishead
Report Ref: GSIP-2023-13765-14373_1250_19_7
Grid Ref: 356291, 173760

Map Name: National Grid

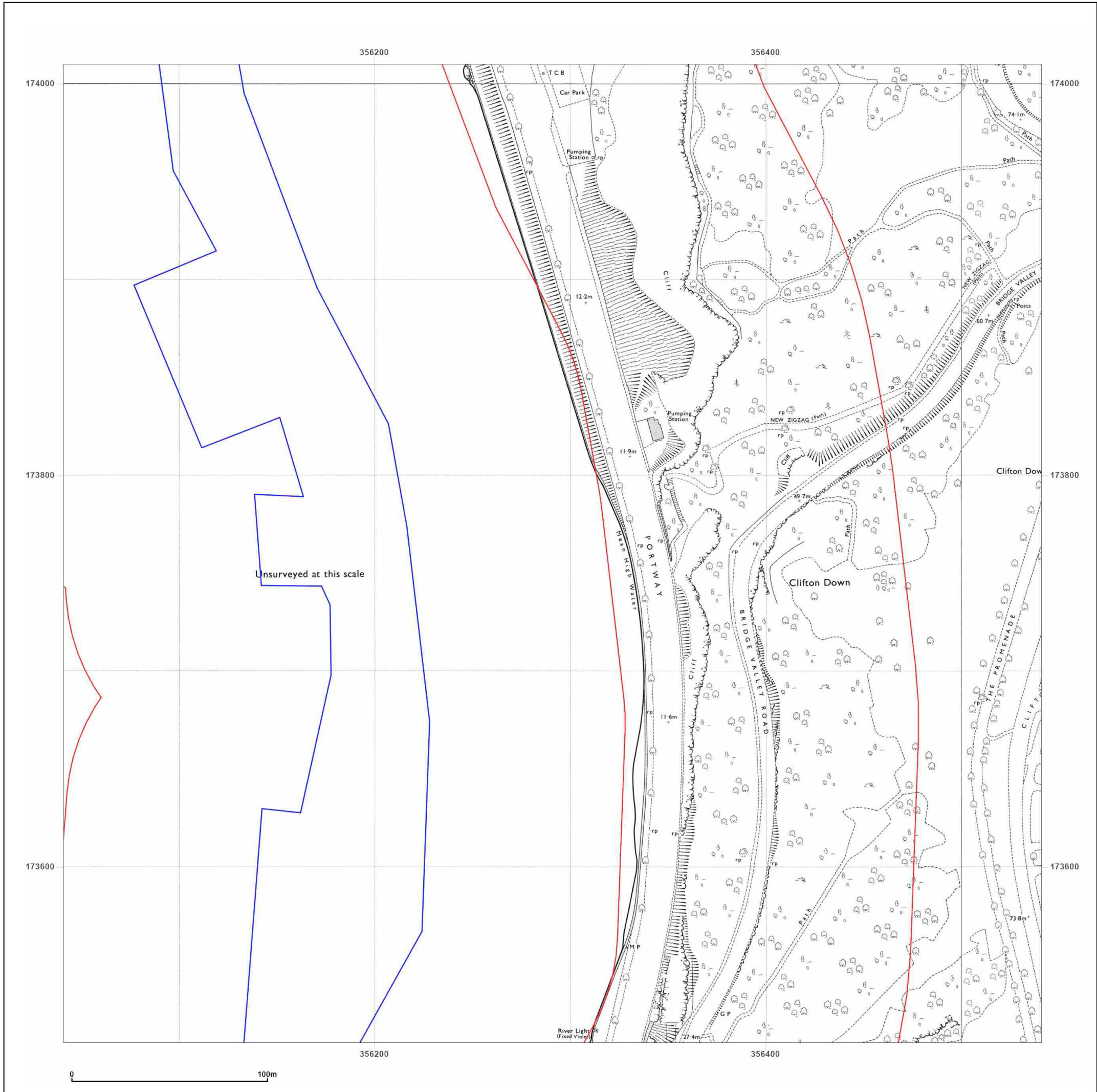
Map date: 1973

Scale: 1:1,250

Printed at: 1:2,000



<p>Surveyed 1950 Revised 1973 Edition N/A Copyright 1973 Levelled 1956</p>	<p>Surveyed 1950 Revised 1973 Edition N/A Copyright 1973 Levelled 1956</p>
<p>Surveyed 1951 Revised 1973 Edition N/A Copyright 1973 Levelled 1956</p>	<p>Surveyed 1951 Revised 1973 Edition N/A Copyright 1973 Levelled 1956</p>



Unsurveyed at this scale



Produced by
 Groundsure Insights
 T: 08444 159000
 E: info@groundsure.com
 W: www.groundsure.com

© Crown copyright and database rights 2018 Ordnance Survey 100035207

Production date: 13 June 2023

Map legend available at:
www.groundsure.com/sites/default/files/groundsure_legend.pdf

Site Details:

Portishead

Client Ref: Portishead
Report Ref: GSIP-2023-13765-14373_1250_19_7
Grid Ref: 356291, 173760

Map Name: National Grid

Map date: 1983-1985

Scale: 1:1,250

Printed at: 1:2,000



Surveyed 1983
 Revised 1983
 Edition N/A
 Copyright 1985
 Levelled 1957

Surveyed N/A
 Revised N/A
 Edition N/A
 Copyright 1983
 Levelled 1956

Surveyed 1956
 Revised 1983
 Edition N/A
 Copyright 1983
 Levelled 1956

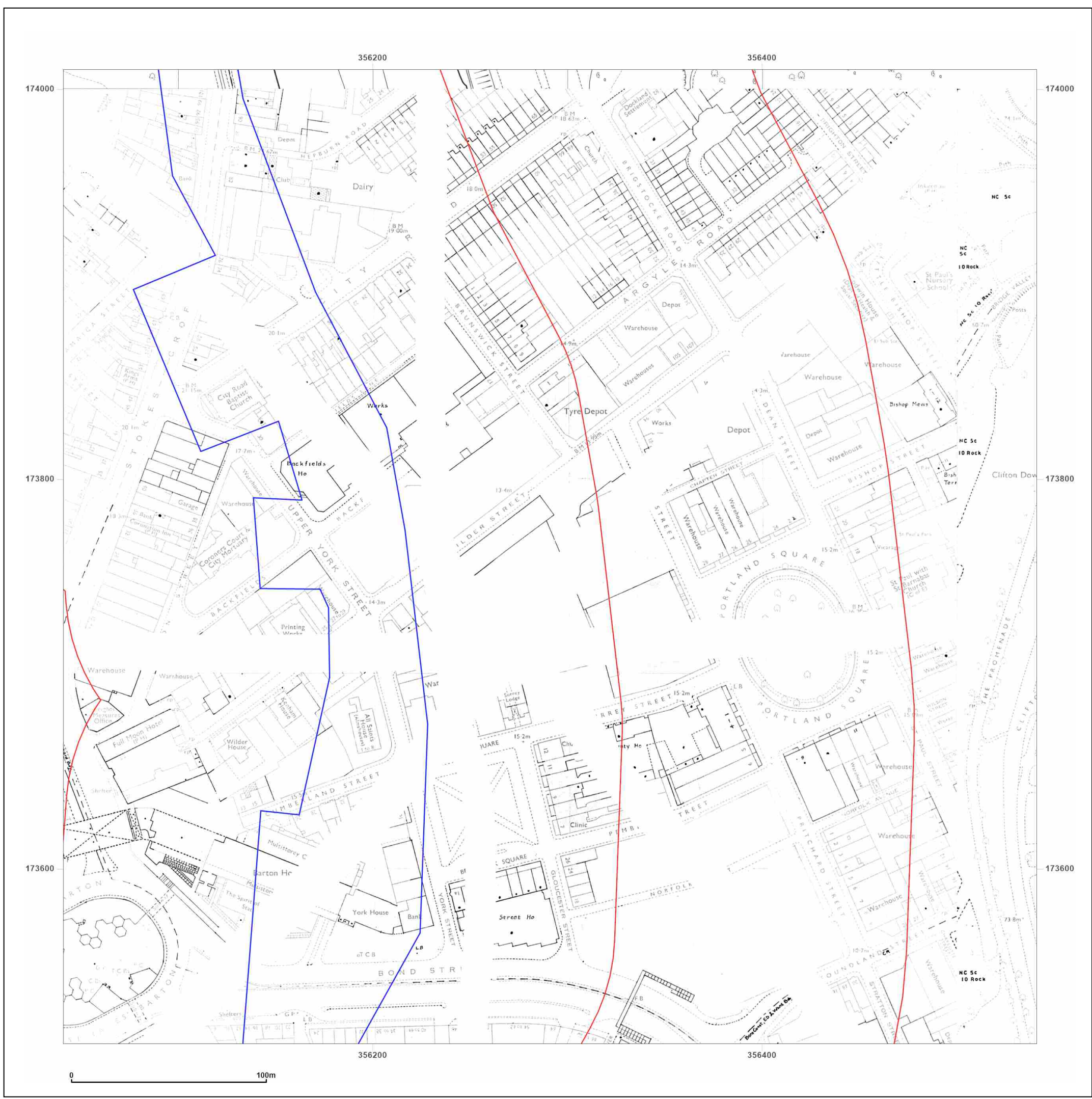


Produced by
 Groundsure Insights
 T: 08444 159000
 E: info@groundsure.com
 W: www.groundsure.com

© Crown copyright and database rights 2018 Ordnance Survey 100035207

Production date: 13 June 2023

Map legend available at:
www.groundsure.com/sites/default/files/groundsure_legend.pdf



Site Details:

Portishead

Client Ref: Portishead
Report Ref: GSIP-2023-13765-14373_1250_19_7
Grid Ref: 356291, 173760

Map Name: National Grid

Map date: 1985-1990

Scale: 1:1,250

Printed at: 1:2,000



Surveyed 1957
 Revised 1990
 Edition N/A
 Copyright 1990
 Levelled 1957

Surveyed 1956
 Revised 1990
 Edition N/A
 Copyright 1990
 Levelled 1956

Surveyed 1983
 Revised 1983
 Edition N/A
 Copyright 1985
 Levelled 1957

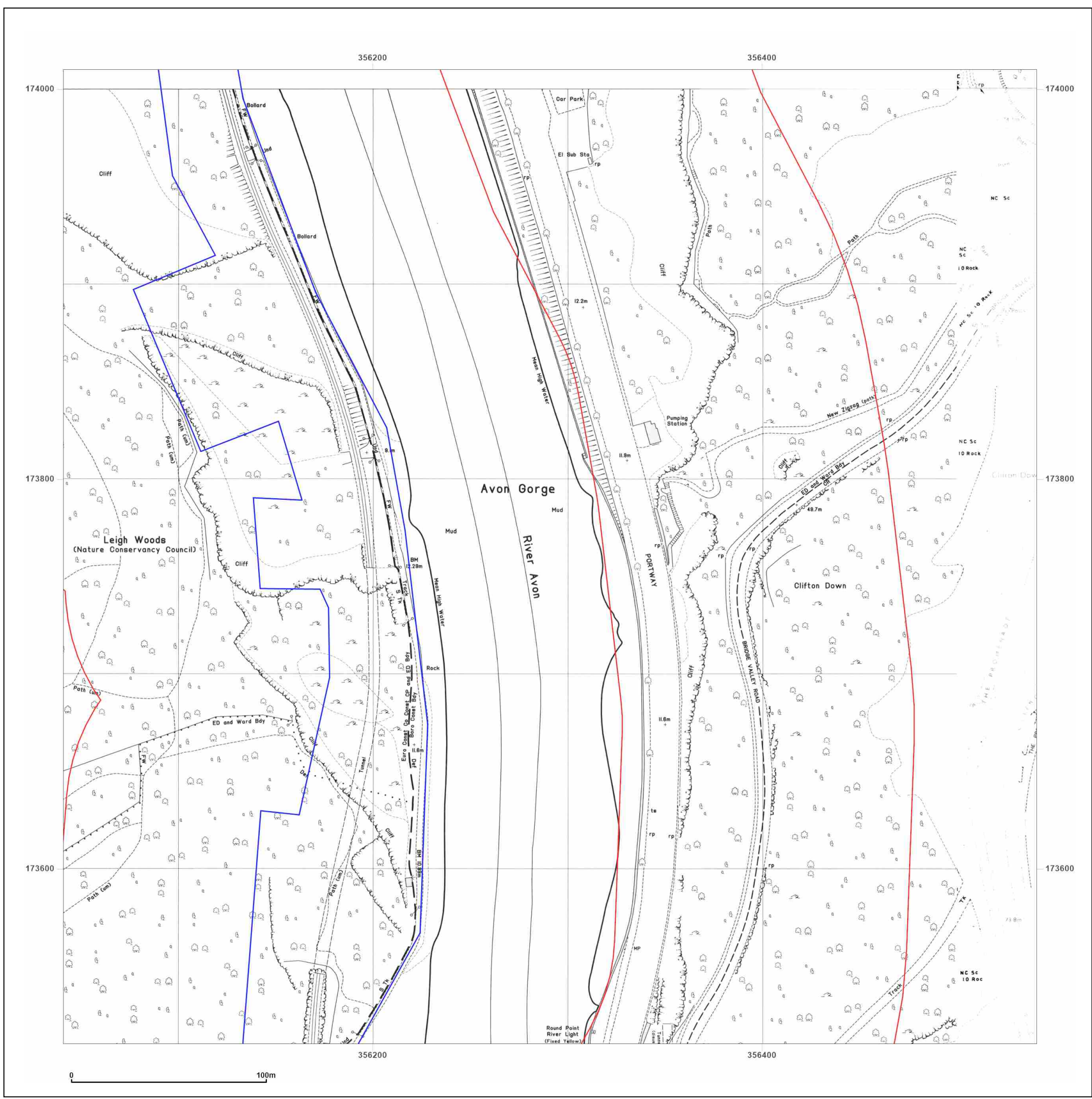


Produced by
 Groundsure Insights
 T: 08444 159000
 E: info@groundsure.com
 W: www.groundsure.com

© Crown copyright and database rights 2018 Ordnance Survey 100035207

Production date: 13 June 2023

Map legend available at:
www.groundsure.com/sites/default/files/groundsure_legend.pdf



Site Details:

Portishead

Client Ref: Portishead
Report Ref: GSIP-2023-13765-14373_1250_19_7
Grid Ref: 356291, 173760

Map Name: National Grid

Map date: 1990-1992

Scale: 1:1,250

Printed at: 1:2,000



Surveyed N/A
 Revised N/A
 Edition N/A
 Copyright N/A
 Levelled N/A

Surveyed 1956
 Revised 1990
 Edition N/A
 Copyright 1990
 Levelled 1956

Surveyed N/A
 Revised N/A
 Edition N/A
 Copyright N/A
 Levelled N/A

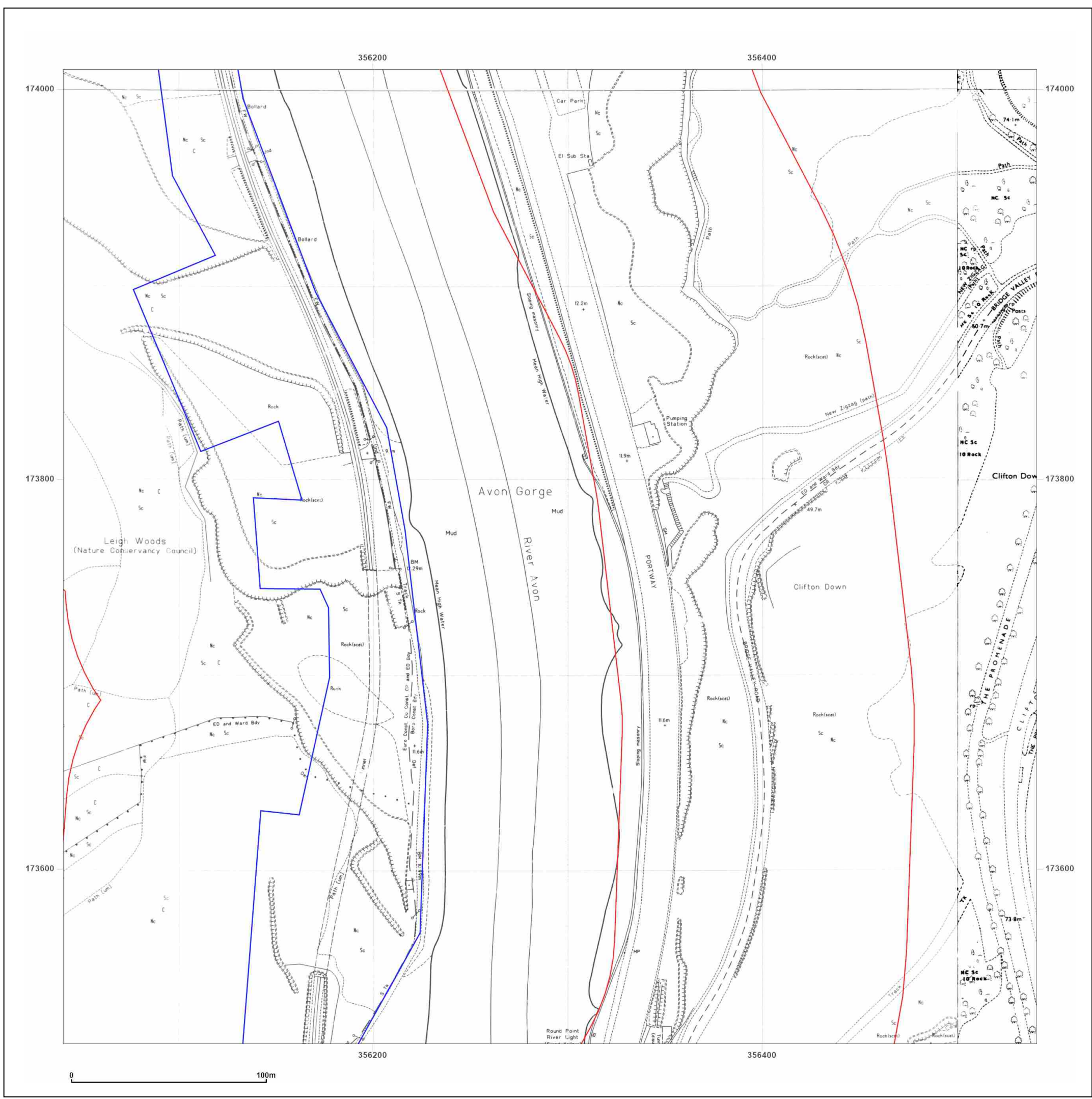


Produced by
 Groundsure Insights
 T: 08444 159000
 E: info@groundsure.com
 W: www.groundsure.com

© Crown copyright and database rights 2018 Ordnance Survey 100035207

Production date: 13 June 2023

Map legend available at:
www.groundsure.com/sites/default/files/groundsure_legend.pdf



Site Details:

Portishead

Client Ref: Portishead
Report Ref: GSIP-2023-13765-14373_1250_19_8
Grid Ref: 356291, 174260

Map Name: National Grid

Map date: 1950

Scale: 1:1,250

Printed at: 1:2,000



Surveyed 1950
 Revised 1950
 Edition N/A
 Copyright N/A
 Levelled 1945

Surveyed 1950
 Revised 1950
 Edition N/A
 Copyright N/A
 Levelled 1945

Surveyed 1950
 Revised 1950
 Edition N/A
 Copyright N/A
 Levelled 1945

Surveyed 1950
 Revised 1950
 Edition N/A
 Copyright N/A
 Levelled 1945

Unsurveyed at this scale

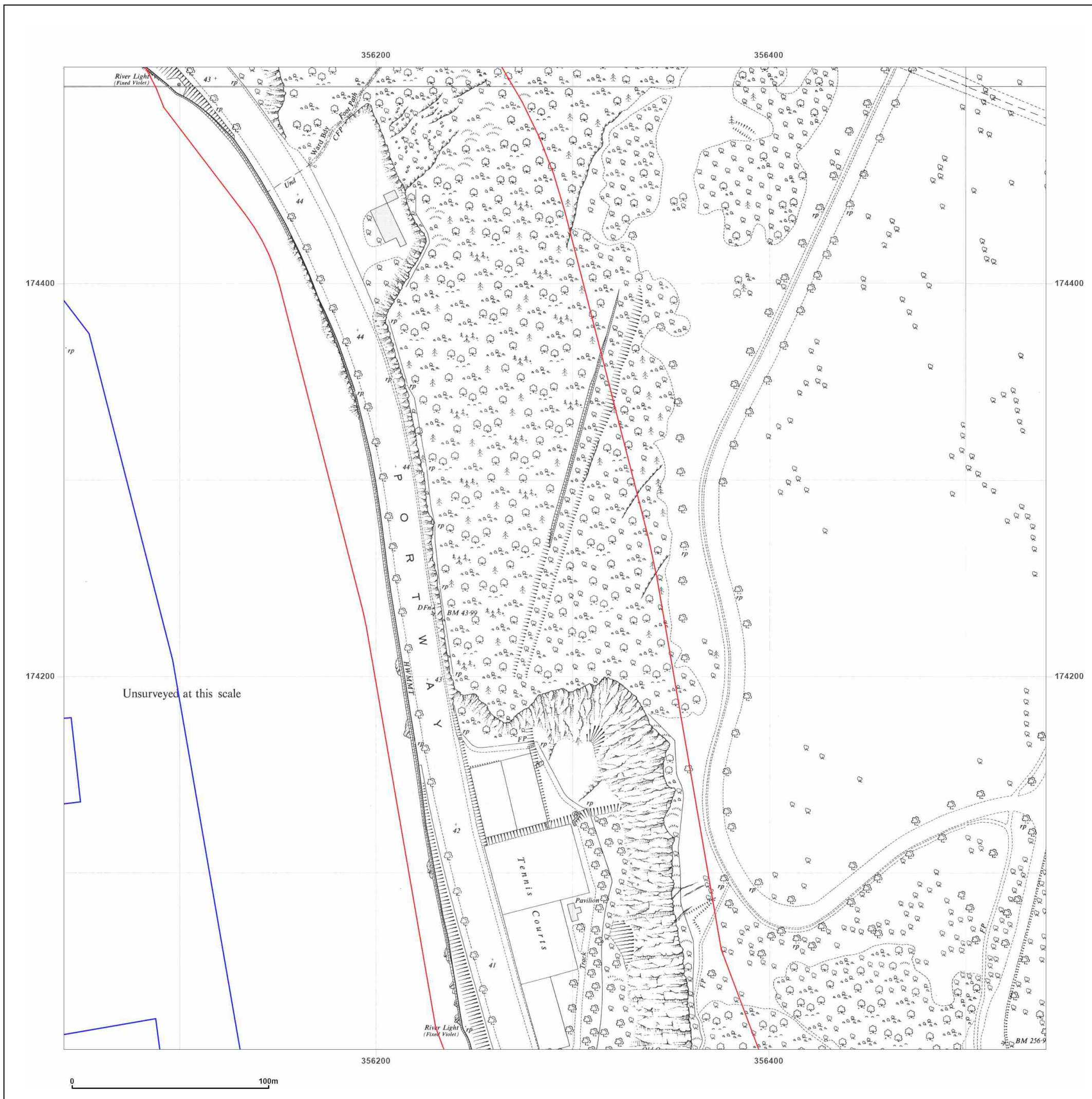


Produced by
 Groundsure Insights
 T: 08444 159000
 E: info@groundsure.com
 W: www.groundsure.com

© Crown copyright and database rights 2018 Ordnance Survey 100035207

Production date: 13 June 2023

Map legend available at:
www.groundsure.com/sites/default/files/groundsure_legend.pdf



Site Details:

Portishead

Client Ref: Portishead
Report Ref: GSIP-2023-13765-14373_1250_19_8
Grid Ref: 356291, 174260

Map Name: National Grid

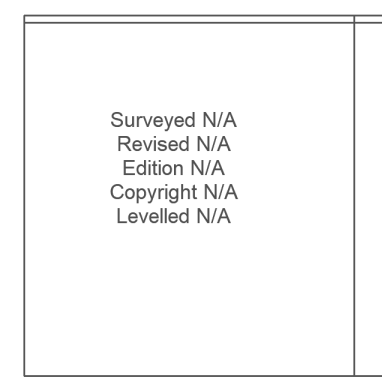
Map date: 1951

Scale: 1:1,250

Printed at: 1:2,000



Surveyed N/A
 Revised N/A
 Edition N/A
 Copyright N/A
 Levelled N/A



Surveyed N/A
 Revised N/A
 Edition N/A
 Copyright N/A
 Levelled N/A

Surveyed N/A
 Revised N/A
 Edition N/A
 Copyright N/A
 Levelled N/A

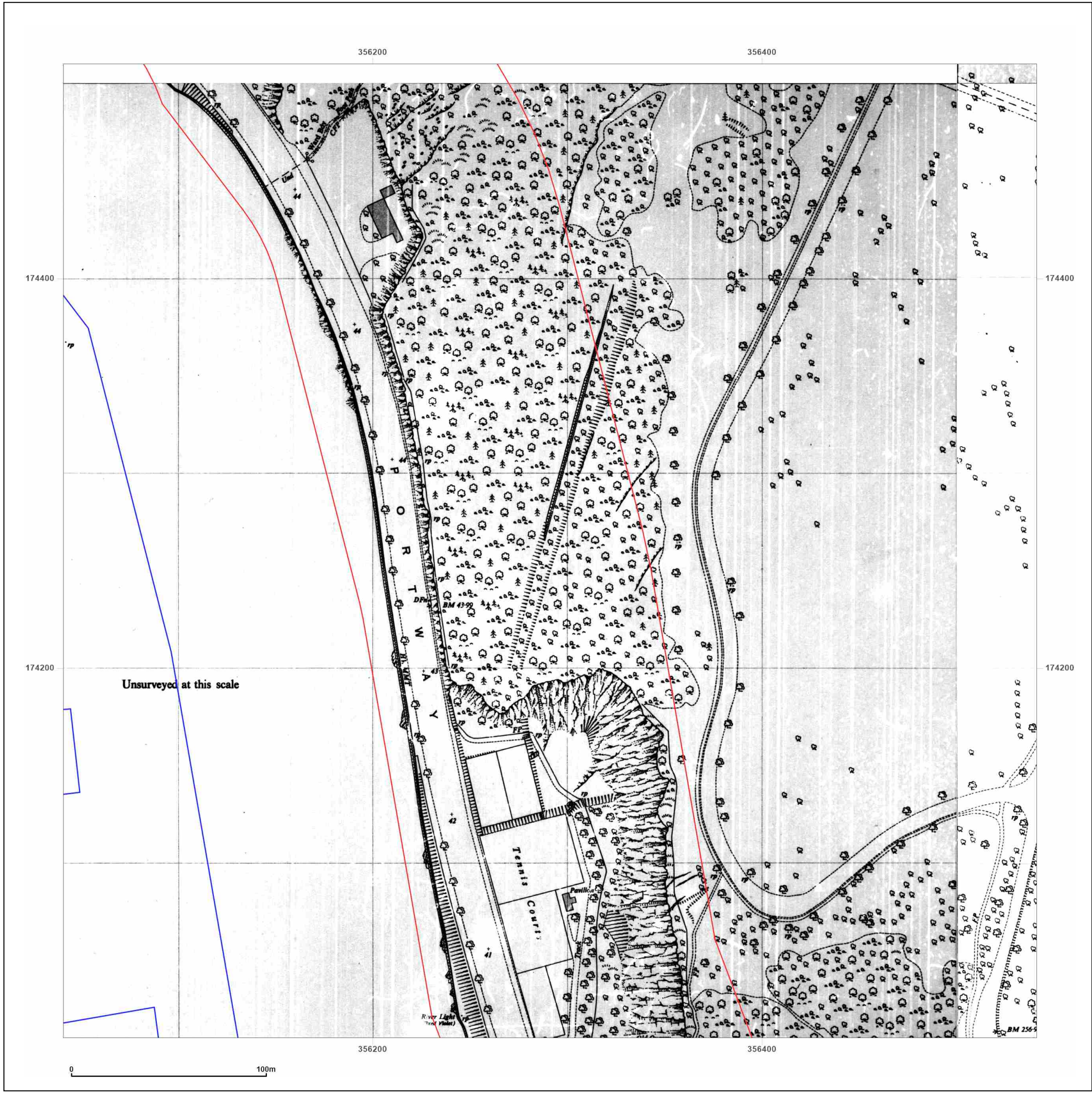


Produced by
 Groundsure Insights
 T: 08444 159000
 E: info@groundsure.com
 W: www.groundsure.com

© Crown copyright and database rights 2018 Ordnance Survey 100035207

Production date: 13 June 2023

Map legend available at:
www.groundsure.com/sites/default/files/groundsure_legend.pdf



Site Details:

Portishead

Client Ref: Portishead
Report Ref: GSIP-2023-13765-14373_1250_19_8
Grid Ref: 356291, 174260

Map Name: National Grid

Map date: 1973

Scale: 1:1,250

Printed at: 1:2,000



Unsurveyed at this scale

Surveyed 1950
 Revised 1973
 Edition N/A
 Copyright 1973
 Levelled 1956

Surveyed 1950
 Revised 1973
 Edition N/A
 Copyright 1973
 Levelled 1956

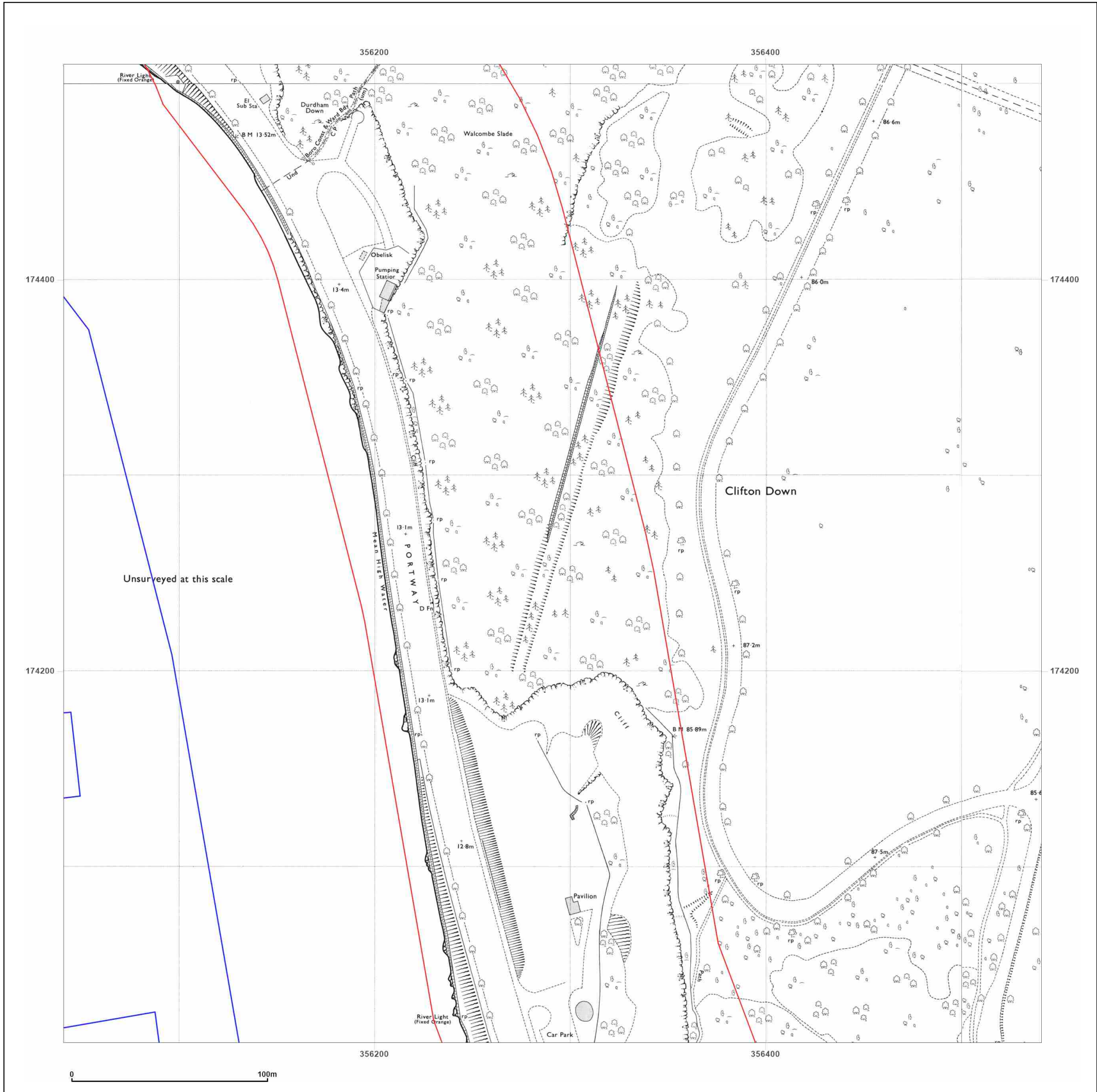


Produced by
 Groundsure Insights
 T: 08444 159000
 E: info@groundsure.com
 W: www.groundsure.com

© Crown copyright and database rights 2018 Ordnance Survey 100035207

Production date: 13 June 2023

Map legend available at:
www.groundsure.com/sites/default/files/groundsure_legend.pdf



Site Details:

Portishead

Client Ref: Portishead
Report Ref: GSIP-2023-13765-14373_1250_19_8
Grid Ref: 356291, 174260

Map Name: National Grid

Map date: 1985-1990

Scale: 1:1,250

Printed at: 1:2,000



Surveyed 1983
 Revised 1983
 Edition N/A
 Copyright 1985
 Levelled 1956

Surveyed 1983
 Revised 1983
 Edition N/A
 Copyright 1985
 Levelled 1957

Surveyed 1957
 Revised 1990
 Edition N/A
 Copyright 1990
 Levelled 1957

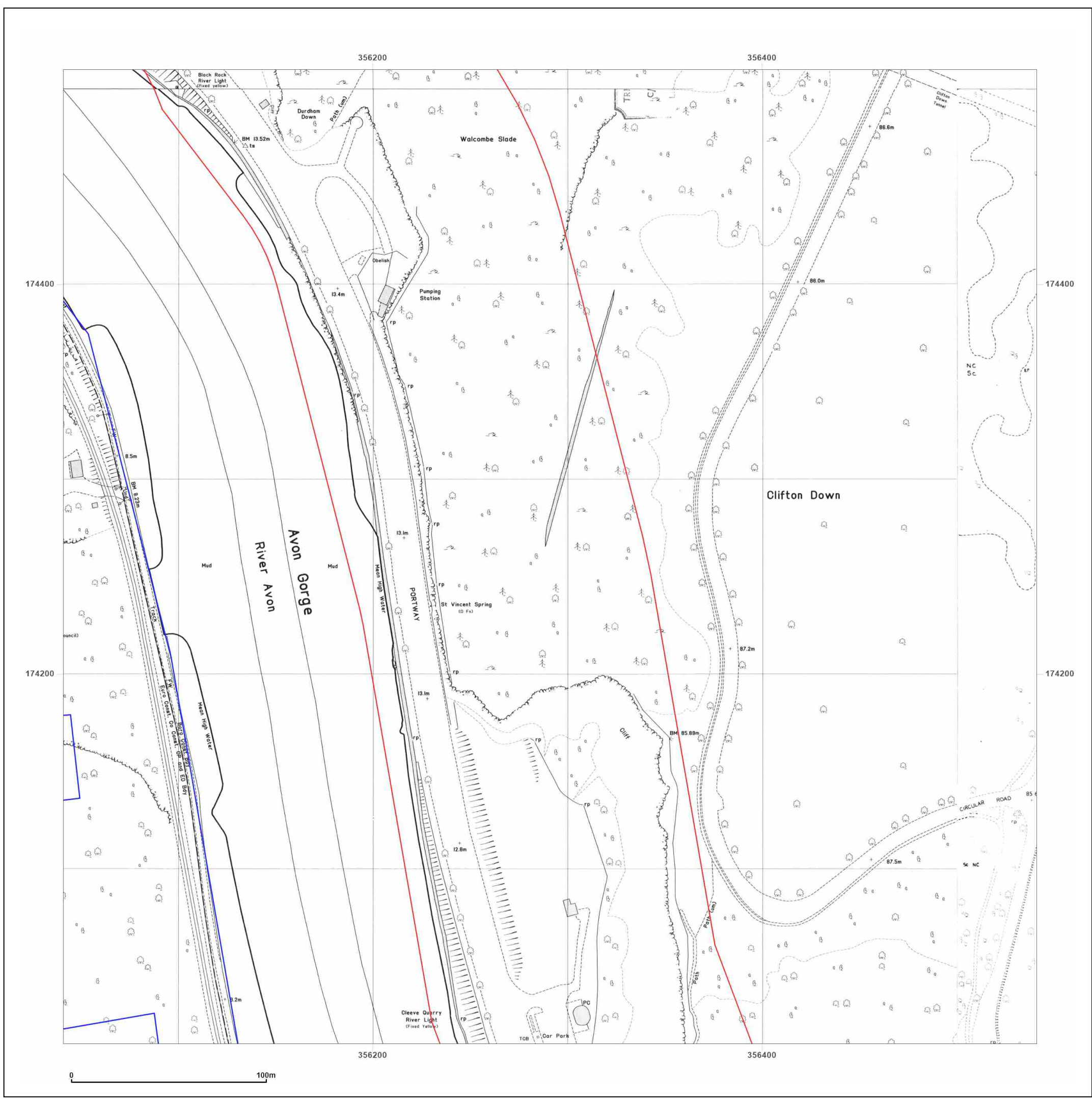


Produced by
 Groundsure Insights
 T: 08444 159000
 E: info@groundsure.com
 W: www.groundsure.com

© Crown copyright and database rights 2018 Ordnance Survey 100035207

Production date: 13 June 2023

Map legend available at:
www.groundsure.com/sites/default/files/groundsure_legend.pdf



Site Details:

Portishead

Client Ref: Portishead
Report Ref: GSIP-2023-13765-14373_1250_19_8
Grid Ref: 356291, 174260

Map Name: National Grid

Map date: 1992-1994

Scale: 1:1,250

Printed at: 1:2,000



Surveyed N/A
 Revised N/A
 Edition N/A
 Copyright N/A
 Levelled N/A

Surveyed N/A
 Revised N/A
 Edition N/A
 Copyright 1994
 Levelled N/A

Surveyed N/A
 Revised N/A
 Edition N/A
 Copyright N/A
 Levelled N/A

Surveyed N/A
 Revised N/A
 Edition N/A
 Copyright 1992
 Levelled N/A

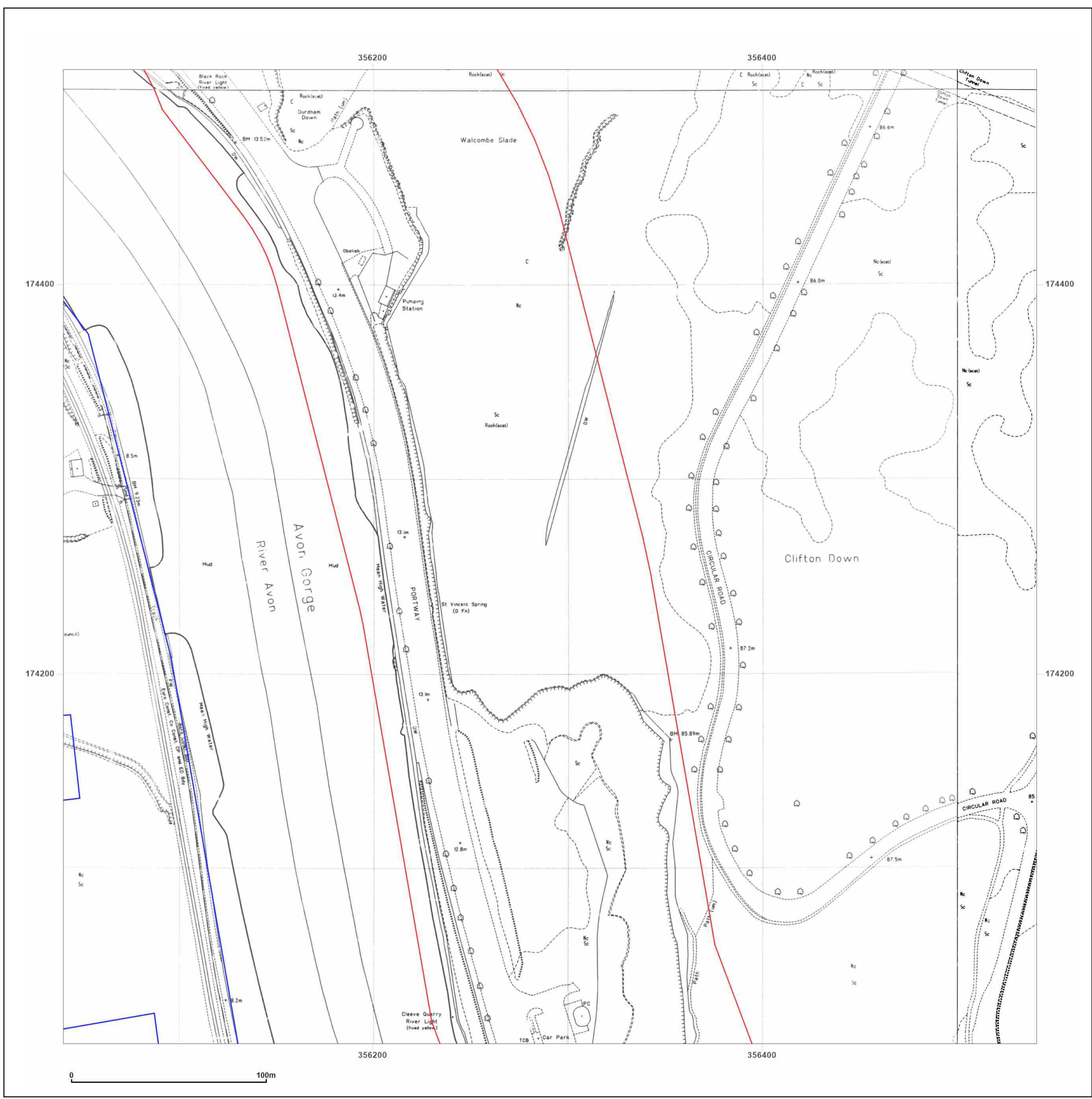


Produced by
 Groundsure Insights
 T: 08444 159000
 E: info@groundsure.com
 W: www.groundsure.com

© Crown copyright and database rights 2018 Ordnance Survey 100035207

Production date: 13 June 2023

Map legend available at:
www.groundsure.com/sites/default/files/groundsure_legend.pdf



Site Details:

Portishead

Client Ref: Portishead
Report Ref: GSIP-2023-13765-14373_1250_19_9
Grid Ref: 356291, 174760

Map Name: National Grid

Map date: 1950


Scale: 1:1,250

Printed at: 1:2,000



Surveyed 1950
 Revised 1950
 Edition N/A
 Copyright N/A
 Levelled 1945

Surveyed 1950
 Revised 1950
 Edition N/A
 Copyright N/A
 Levelled 1945



Produced by
 Groundsure Insights
 T: 08444 159000
 E: info@groundsure.com
 W: www.groundsure.com

© Crown copyright and database rights 2018 Ordnance Survey 100035207

Production date: 13 June 2023

Map legend available at:
www.groundsure.com/sites/default/files/groundsure_legend.pdf



Site Details:

Portishead

Client Ref: Portishead
Report Ref: GSIP-2023-13765-14373_1250_19_9
Grid Ref: 356291, 174760

Map Name: National Grid

Map date: 1968-1973

Scale: 1:1,250

Printed at: 1:2,000



Surveyed 1950
 Revised 1970
 Edition N/A
 Copyright 1971
 Levelled 1956

Surveyed N/A
 Revised N/A
 Edition N/A
 Copyright N/A
 Levelled N/A

Surveyed 1950
 Revised 1973
 Edition N/A
 Copyright 1973
 Levelled 1956

Surveyed 1950
 Revised 1973
 Edition N/A
 Copyright 1973
 Levelled 1956

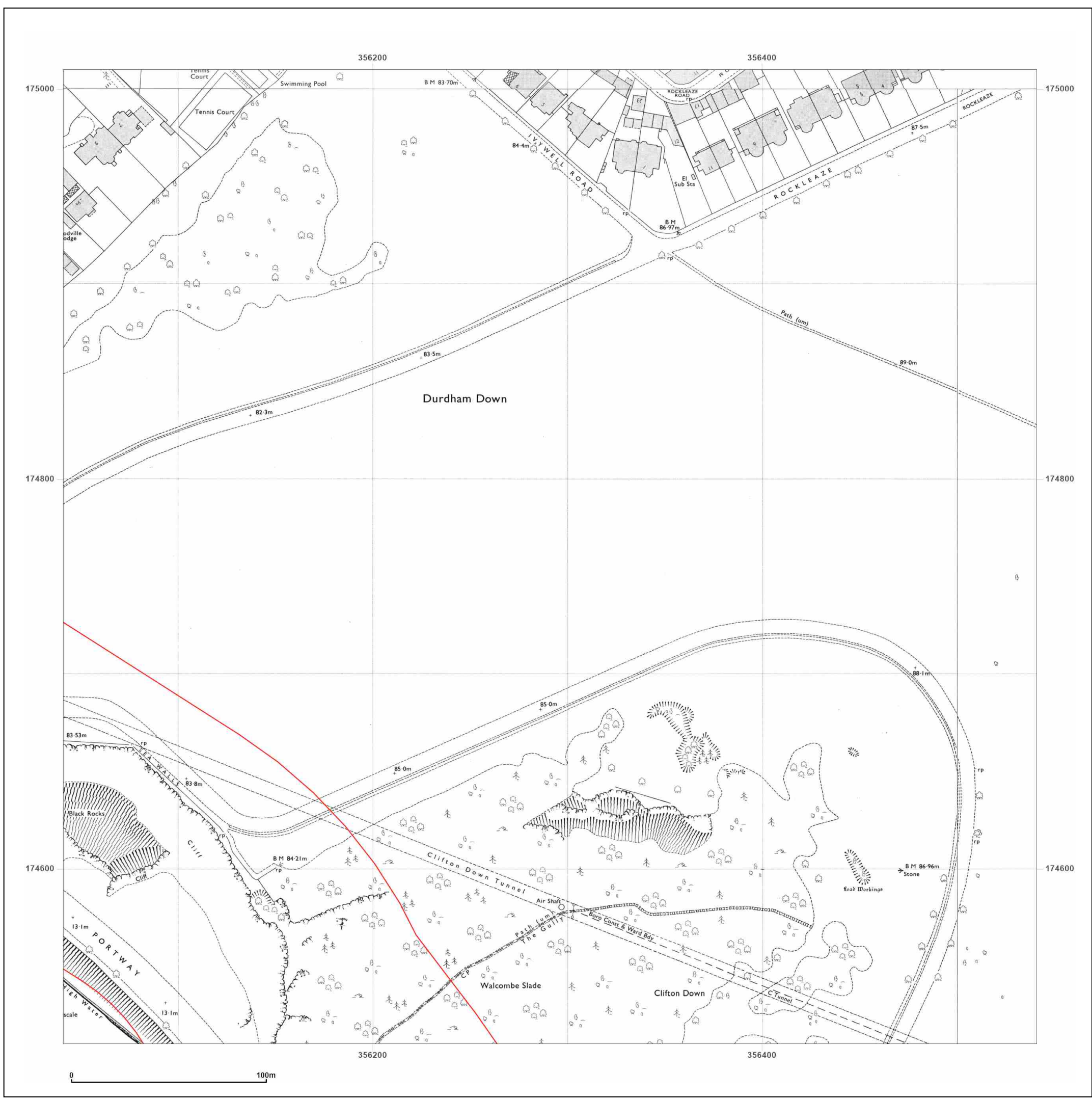


Produced by
 Groundsure Insights
 T: 08444 159000
 E: info@groundsure.com
 W: www.groundsure.com

© Crown copyright and database rights 2018 Ordnance Survey 100035207

Production date: 13 June 2023

Map legend available at:
www.groundsure.com/sites/default/files/groundsure_legend.pdf



Site Details:

Portishead

Client Ref: Portishead
Report Ref: GSIP-2023-13765-14373_1250_19_9
Grid Ref: 356291, 174760

Map Name: National Grid

Map date: 1985-1990

Scale: 1:1,250

Printed at: 1:2,000



Surveyed 1956
 Revised 1985
 Edition N/A
 Copyright 1985
 Levelled 1956

Surveyed 1990
 Revised 1990
 Edition N/A
 Copyright 1990
 Levelled N/A

Surveyed 1983
 Revised 1983
 Edition N/A
 Copyright 1985
 Levelled 1956

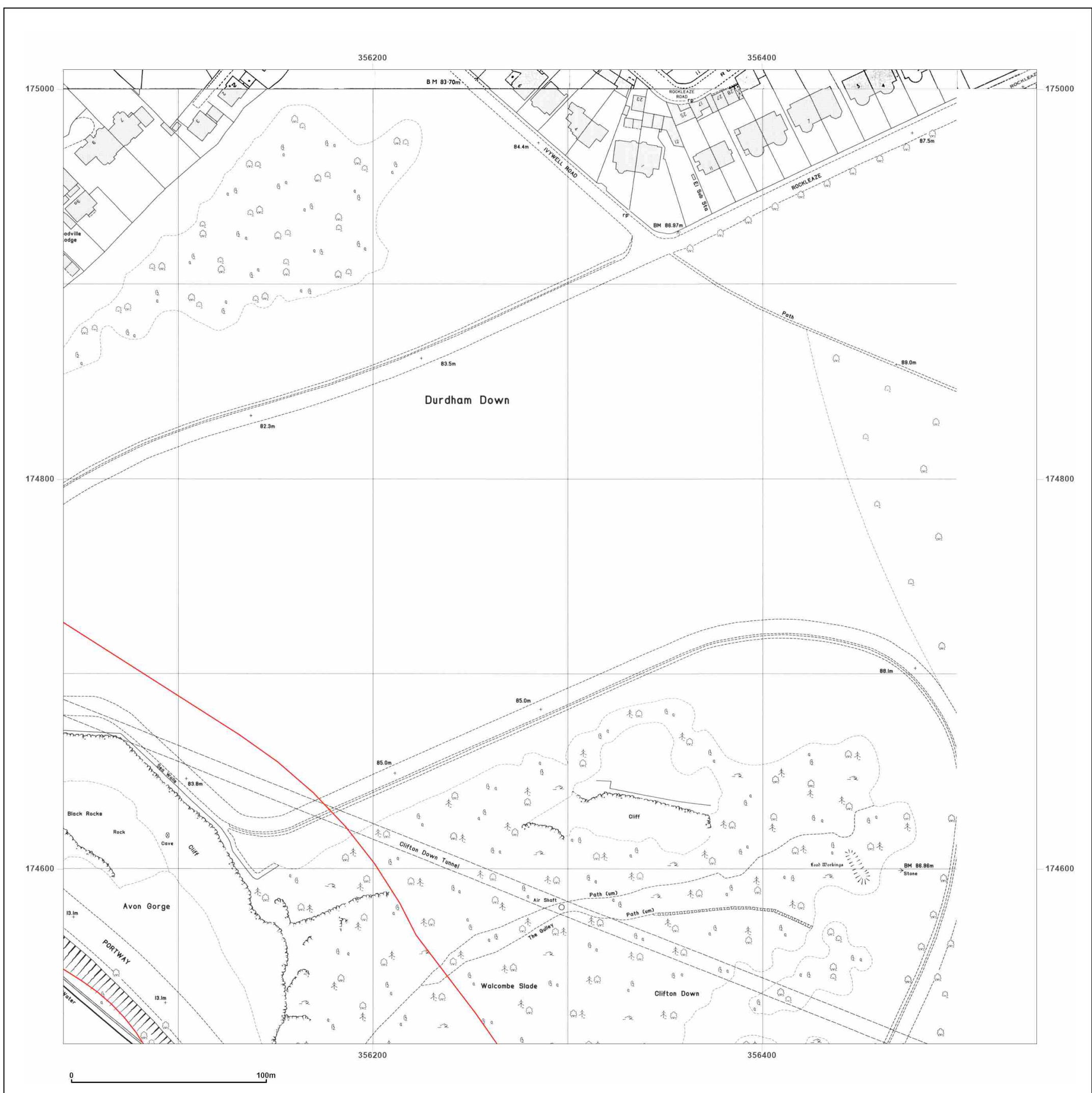


Produced by
 Groundsure Insights
 T: 08444 159000
 E: info@groundsure.com
 W: www.groundsure.com

© Crown copyright and database rights 2018 Ordnance Survey 100035207

Production date: 13 June 2023

Map legend available at:
www.groundsure.com/sites/default/files/groundsure_legend.pdf



Site Details:

Portishead

Client Ref: Portishead
Report Ref: GSIP-2023-13765-14373_1250_19_9
Grid Ref: 356291, 174760

Map Name: National Grid

Map date: 1990-1994

Scale: 1:1,250

Printed at: 1:2,000



Surveyed 1956 Revised 1990 Edition N/A Copyright 1990 Levelled 1956	Surveyed 1990 Revised 1990 Edition N/A Copyright 1990 Levelled N/A
---	--

Surveyed N/A Revised N/A Edition N/A Copyright N/A Levelled N/A	Surveyed N/A Revised N/A Edition N/A Copyright 1994 Levelled N/A
---	--



Produced by
 Groundsure Insights
 T: 08444 159000
 E: info@groundsure.com
 W: www.groundsure.com

© Crown copyright and database rights 2018 Ordnance Survey 100035207

Production date: 13 June 2023

Map legend available at:
www.groundsure.com/sites/default/files/groundsure_legend.pdf



Site Details:

Portishead

Client Ref: Portishead
Report Ref: GSIP-2023-13765-14373_1250_20_1
Grid Ref: 356791, 170760

Map Name: National Grid

Map date: 1948

Scale: 1:1,250

Printed at: 1:2,000



Surveyed 1948
 Revised 1948
 Edition N/A
 Copyright N/A
 Levelled 1946

Surveyed 1948
 Revised 1948
 Edition N/A
 Copyright N/A
 Levelled 1946

Surveyed 1948
 Revised 1948
 Edition N/A
 Copyright N/A
 Levelled 1943

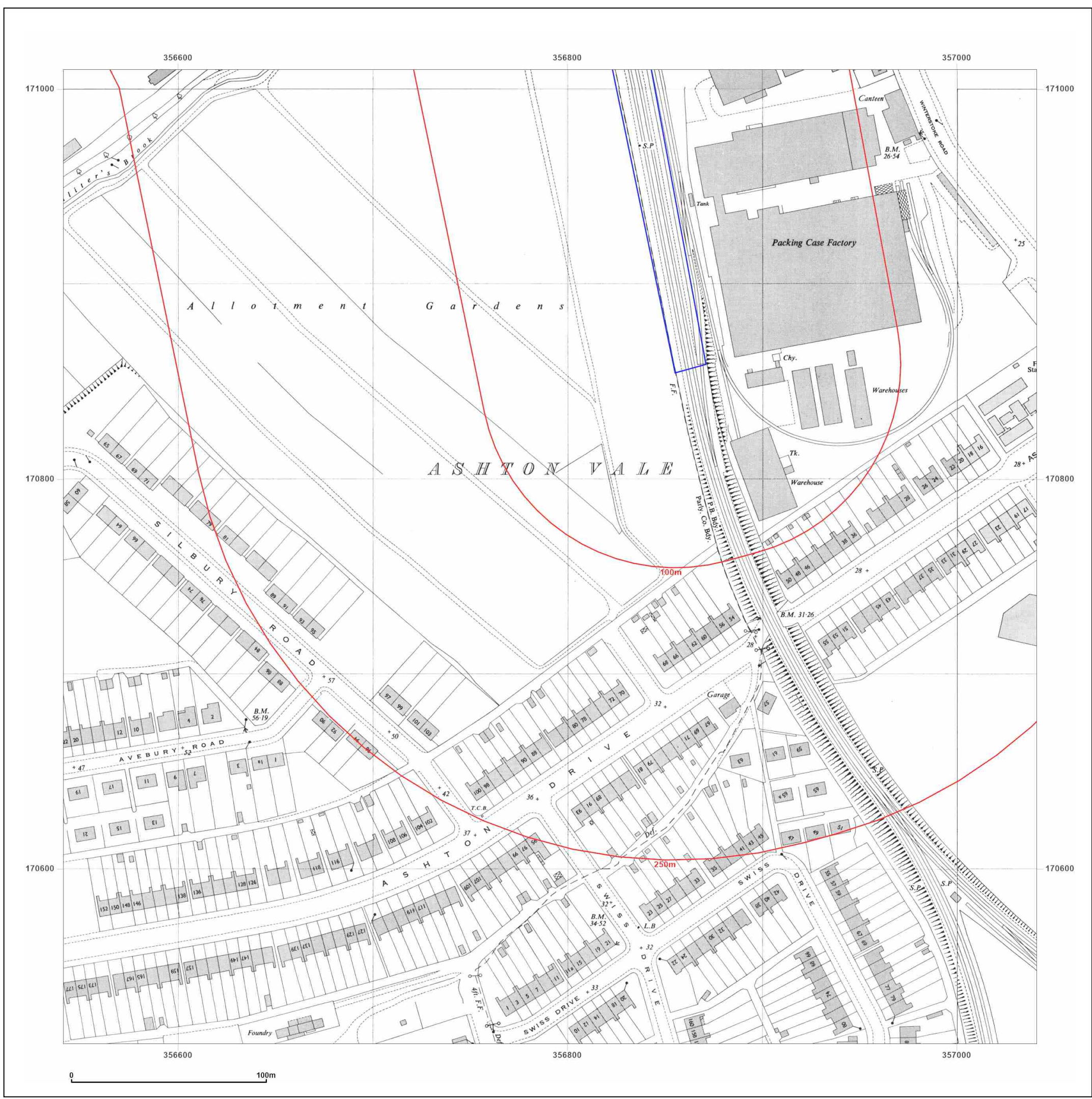


Produced by
 Groundsure Insights
 T: 08444 159000
 E: info@groundsure.com
 W: www.groundsure.com

© Crown copyright and database rights 2018 Ordnance Survey 100035207

Production date: 13 June 2023

Map legend available at:
www.groundsure.com/sites/default/files/groundsure_legend.pdf



Site Details:

Portishead

Client Ref: Portishead
Report Ref: GSIP-2023-13765-14373_1250_20_1
Grid Ref: 356791, 170760

Map Name: National Grid

Map date: 1958-1963

Scale: 1:1,250

Printed at: 1:2,000



Surveyed 1948
 Revised 1963
 Edition N/A
 Copyright 1963
 Levelled 1956

Surveyed 1959
 Revised 1959
 Edition N/A
 Copyright 1959
 Levelled 1956

Surveyed N/A
 Revised N/A
 Edition N/A
 Copyright N/A
 Levelled N/A

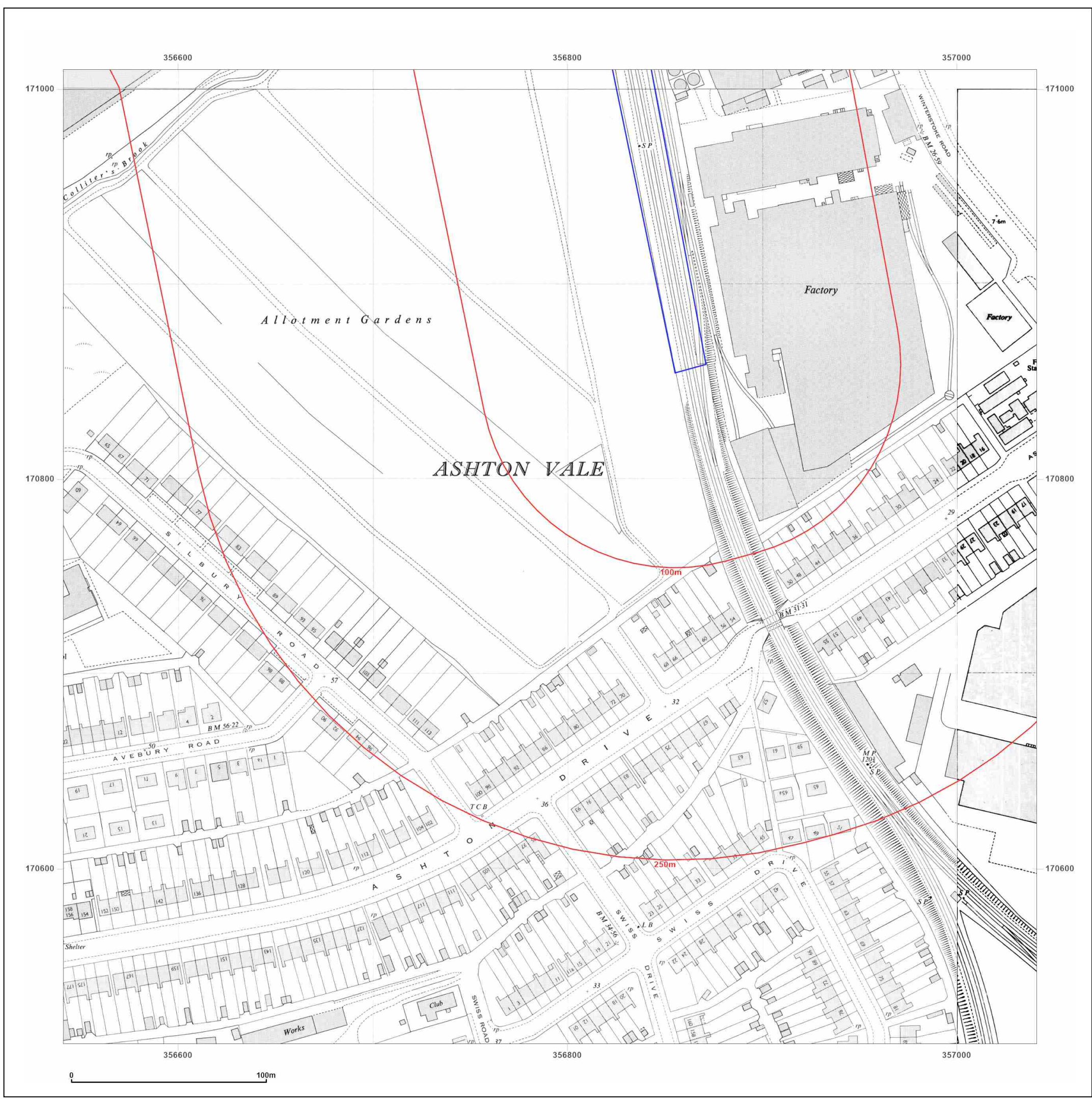


Produced by
 Groundsure Insights
 T: 08444 159000
 E: info@groundsure.com
 W: www.groundsure.com

© Crown copyright and database rights 2018 Ordnance Survey 100035207

Production date: 13 June 2023

Map legend available at:
www.groundsure.com/sites/default/files/groundsure_legend.pdf



Site Details:

Portishead

Client Ref: Portishead
Report Ref: GSIP-2023-13765-14373_1250_20_1
Grid Ref: 356791, 170760

Map Name: National Grid

Map date: 1974-1975

Scale: 1:1,250

Printed at: 1:2,000



Surveyed 1948
 Revised 1973
 Edition N/A
 Copyright 1974
 Levelled 1956

Surveyed 1948
 Revised 1975
 Edition 1975
 Copyright 1959
 Levelled 1956

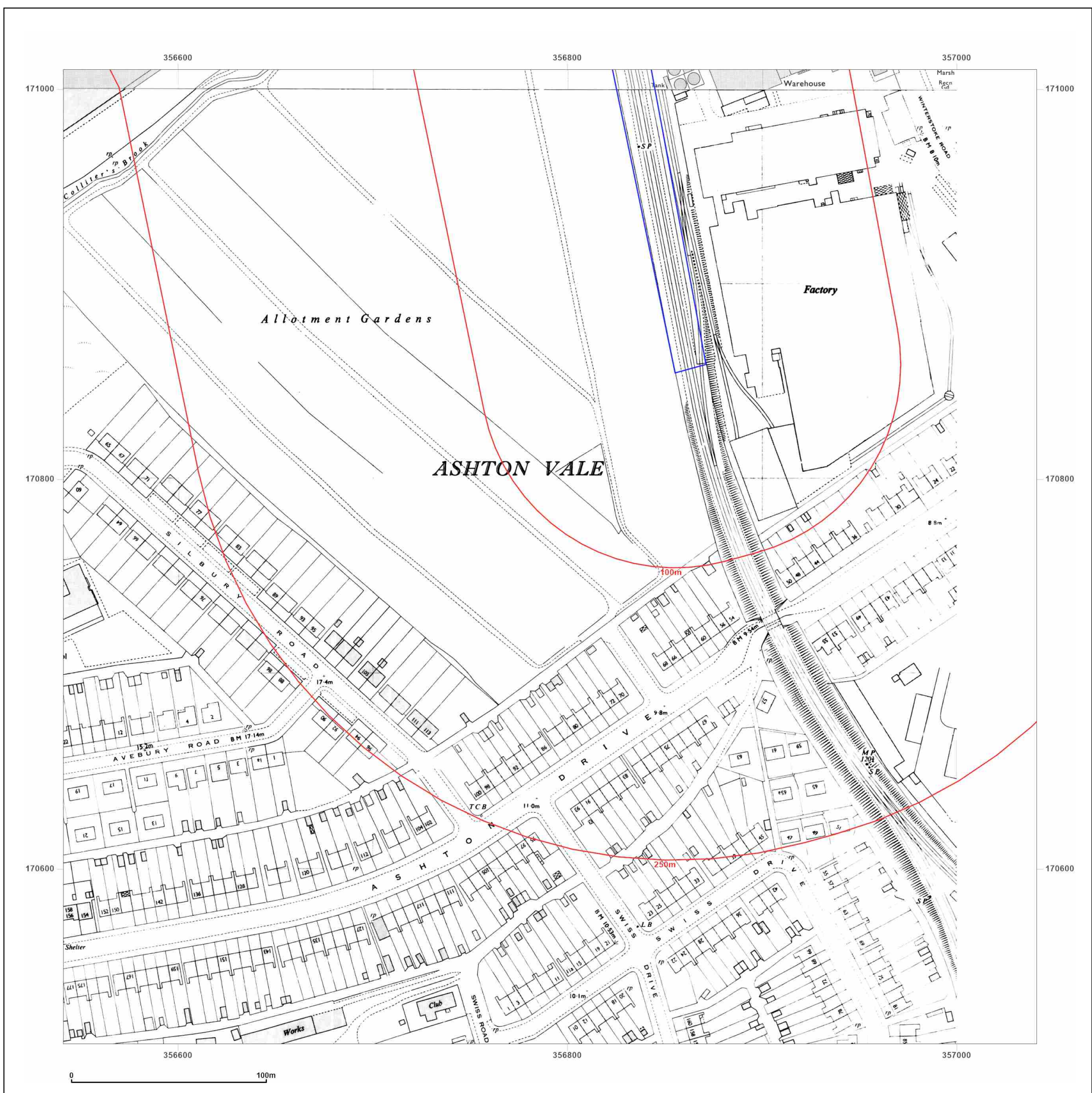


Produced by
 Groundsure Insights
 T: 08444 159000
 E: info@groundsure.com
 W: www.groundsure.com

© Crown copyright and database rights 2018 Ordnance Survey 100035207

Production date: 13 June 2023

Map legend available at:
www.groundsure.com/sites/default/files/groundsure_legend.pdf



Site Details:

Portishead

Client Ref: Portishead
Report Ref: GSIP-2023-13765-14373_1250_20_1
Grid Ref: 356791, 170760

Map Name: National Grid


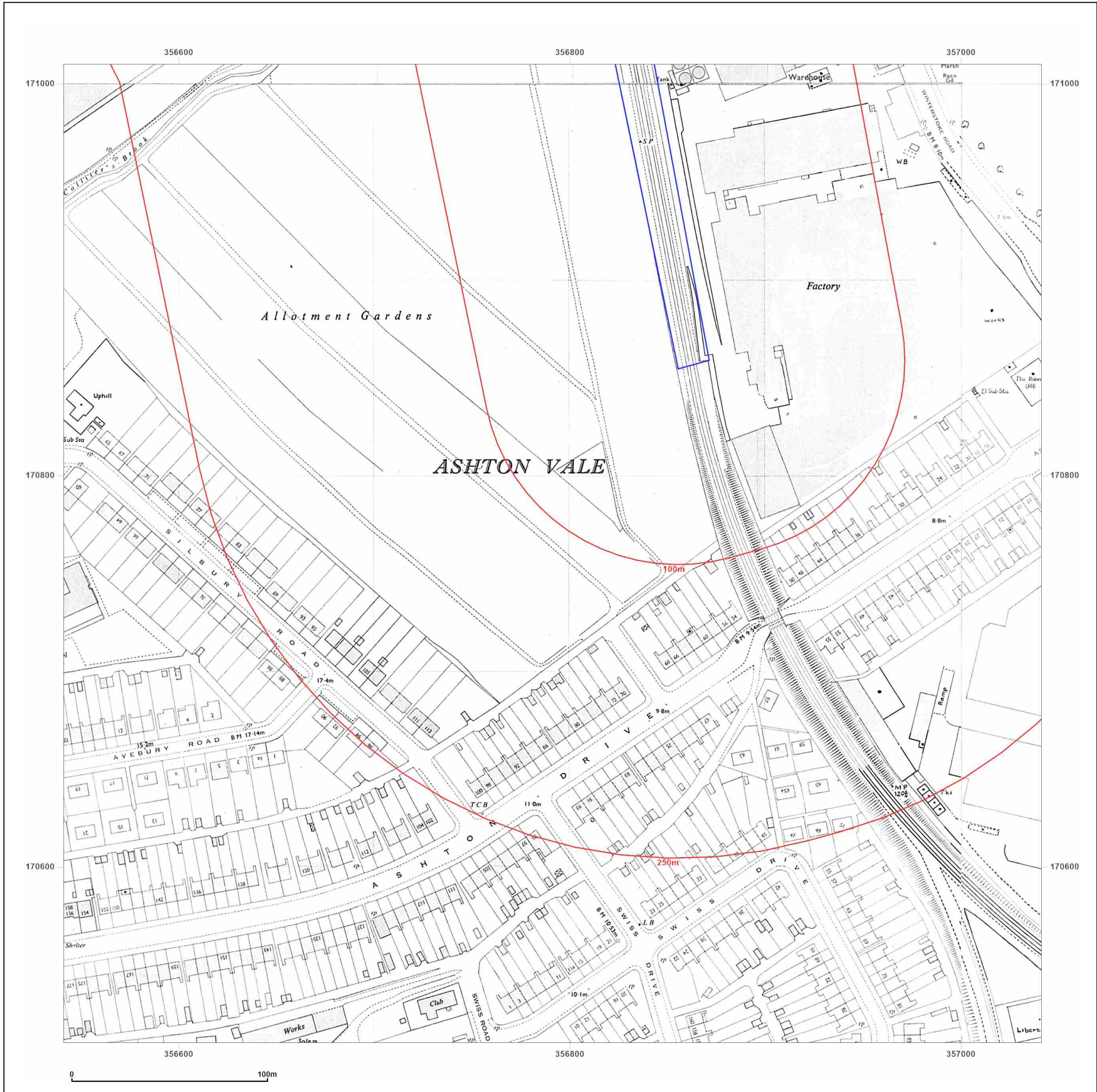
Map date: 1983

Scale: 1:1,250

Printed at: 1:2,000



<p>Surveyed 1956 Revised 1983 Edition N/A Copyright 1983 Levelled 1956</p>	<p>Surveyed 1956 Revised 1983 Edition N/A Copyright 1983 Levelled 1956</p>
<p>Surveyed 1956 Revised 1983 Edition N/A Copyright 1983 Levelled 1956</p>	<p>Surveyed 1957 Revised 1983 Edition N/A Copyright 1983 Levelled 1957</p>



Produced by
 Groundsure Insights
 T: 08444 159000
 E: info@groundsure.com
 W: www.groundsure.com

© Crown copyright and database rights 2018 Ordnance Survey 100035207

Production date: 13 June 2023

Map legend available at:
www.groundsure.com/sites/default/files/groundsure_legend.pdf

Site Details:

Portishead

Client Ref: Portishead
Report Ref: GSIP-2023-13765-14373_1250_20_1
Grid Ref: 356791, 170760

Map Name: National Grid

Map date: 1987-1989

Scale: 1:1,250

Printed at: 1:2,000



<p>Surveyed 1956 Revised 1987 Edition N/A Copyright 1987 Levelled 1956</p>	<p>Surveyed 1956 Revised 1989 Edition N/A Copyright 1989 Levelled 1956</p>
<p>Surveyed 1956 Revised 1989 Edition N/A Copyright 1989 Levelled 1956</p>	<p>Surveyed 1957 Revised 1989 Edition N/A Copyright 1989 Levelled 1957</p>

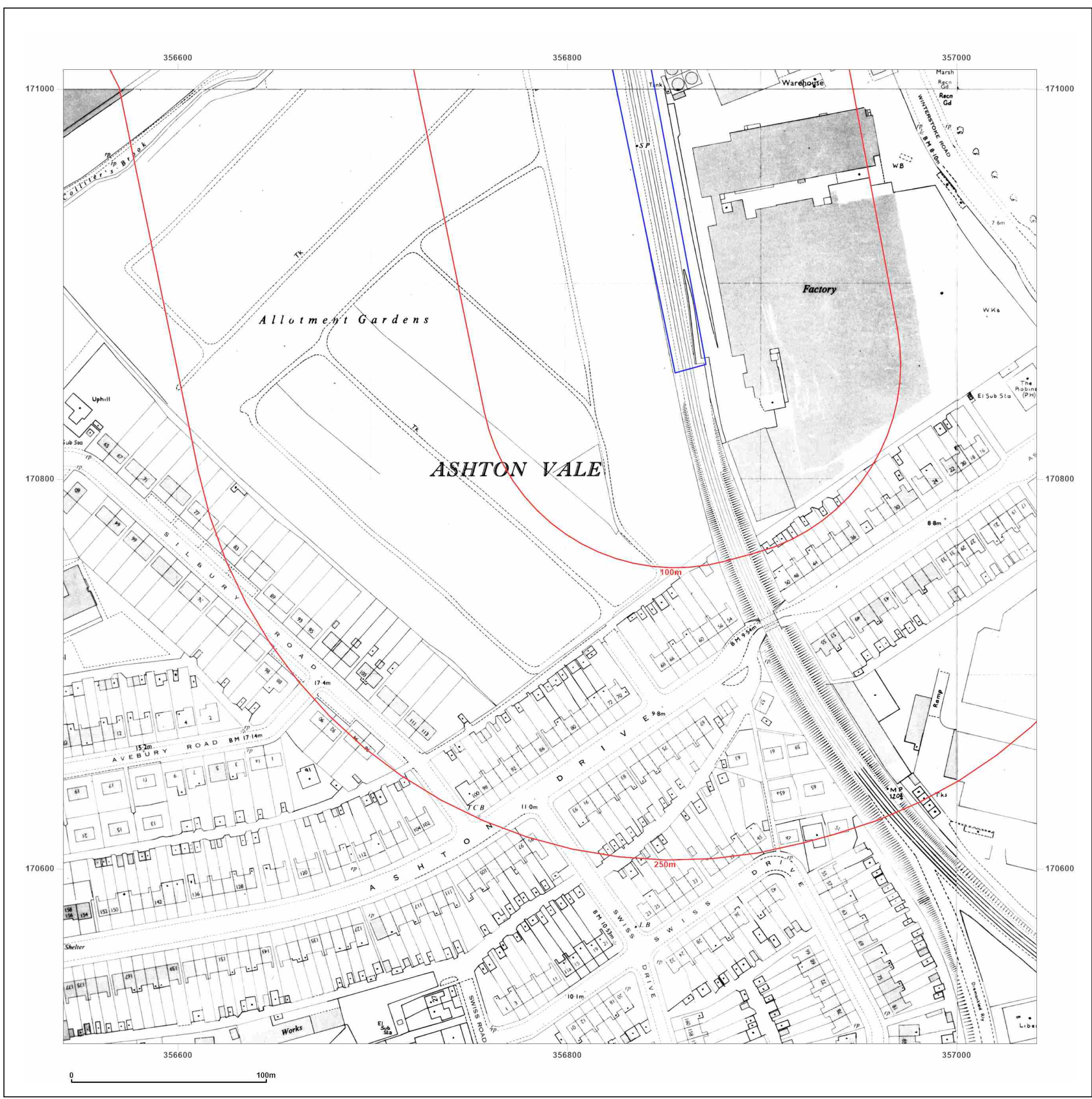


Produced by
 Groundsure Insights
 T: 08444 159000
 E: info@groundsure.com
 W: www.groundsure.com

© Crown copyright and database rights 2018 Ordnance Survey 100035207

Production date: 13 June 2023

Map legend available at:
www.groundsure.com/sites/default/files/groundsure_legend.pdf



Site Details:

Portishead

Client Ref: Portishead
Report Ref: GSIP-2023-13765-14373_1250_20_1
Grid Ref: 356791, 170760

Map Name: National Grid

Map date: 1989-1992

Scale: 1:1,250

Printed at: 1:2,000



Surveyed 1956
 Revised 1989
 Edition N/A
 Copyright 1989
 Levelled 1956

Surveyed N/A
 Revised N/A
 Edition N/A
 Copyright 1992
 Levelled N/A

Surveyed N/A
 Revised N/A
 Edition N/A
 Copyright 1992
 Levelled N/A



Produced by
 Groundsure Insights
 T: 08444 159000
 E: info@groundsure.com
 W: www.groundsure.com

© Crown copyright and database rights 2018 Ordnance Survey 100035207

Production date: 13 June 2023

Map legend available at:
www.groundsure.com/sites/default/files/groundsure_legend.pdf



Site Details:

Portishead

Client Ref: Portishead
Report Ref: GSIP-2023-13765-14373_1250_20_2
Grid Ref: 356791, 171260

Map Name: National Grid

Map date: 1948

Scale: 1:1,250

Printed at: 1:2,000



Surveyed 1948
 Revised 1948
 Edition N/A
 Copyright N/A
 Levelled 1945

Surveyed 1948
 Revised 1948
 Edition N/A
 Copyright N/A
 Levelled 1946

Surveyed 1948
 Revised 1948
 Edition N/A
 Copyright N/A
 Levelled 1946



Produced by
 Groundsure Insights
 T: 08444 159000
 E: info@groundsure.com
 W: www.groundsure.com

© Crown copyright and database rights 2018 Ordnance Survey 100035207

Production date: 13 June 2023

Map legend available at:
www.groundsure.com/sites/default/files/groundsure_legend.pdf



Site Details:

Portishead

Client Ref: Portishead
Report Ref: GSIP-2023-13765-14373_1250_20_2
Grid Ref: 356791, 171260

Map Name: National Grid

Map date: 1952

Scale: 1:1,250

Printed at: 1:2,000



Surveyed 1948
 Revised 1952
 Edition N/A
 Copyright N/A
 Levelled 1945

Surveyed 1948
 Revised 1952
 Edition N/A
 Copyright N/A
 Levelled 1946



Produced by
 Groundsure Insights
 T: 08444 159000
 E: info@groundsure.com
 W: www.groundsure.com

© Crown copyright and database rights 2018 Ordnance Survey 100035207

Production date: 13 June 2023

Map legend available at:
www.groundsure.com/sites/default/files/groundsure_legend.pdf



Site Details:

Portishead

Client Ref: Portishead
Report Ref: GSIP-2023-13765-14373_1250_20_2
Grid Ref: 356791, 171260

Map Name: National Grid

Map date: 1953

Scale: 1:1,250

Printed at: 1:2,000



Surveyed N/A
 Revised N/A
 Edition N/A
 Copyright N/A
 Levelled N/A

Surveyed N/A
 Revised N/A
 Edition N/A
 Copyright N/A
 Levelled N/A

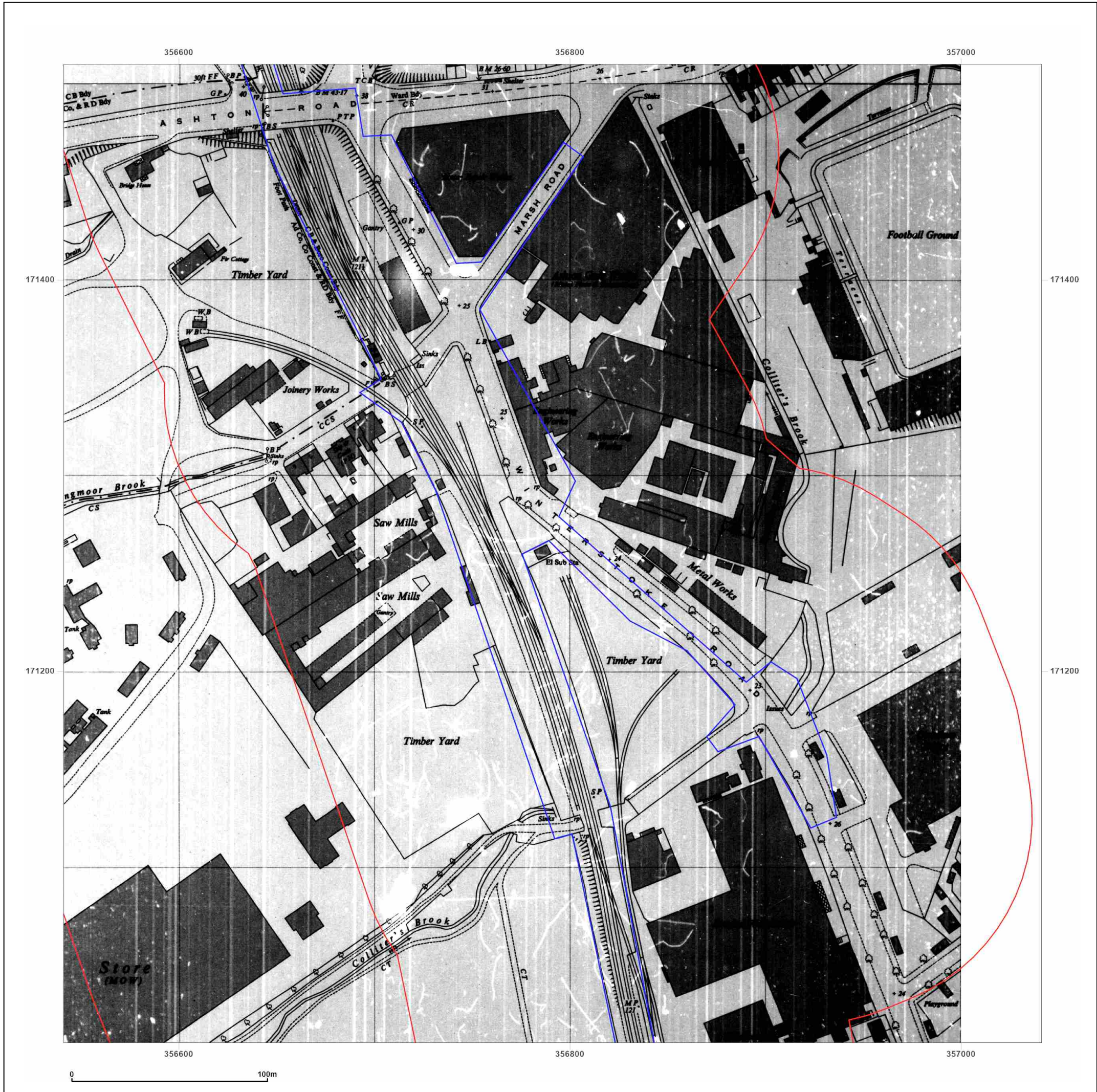


Produced by
 Groundsure Insights
 T: 08444 159000
 E: info@groundsure.com
 W: www.groundsure.com

© Crown copyright and database rights 2018 Ordnance Survey 100035207

Production date: 13 June 2023

Map legend available at:
www.groundsure.com/sites/default/files/groundsure_legend.pdf



Site Details:

Portishead

Client Ref: Portishead
Report Ref: GSIP-2023-13765-14373_1250_20_2
Grid Ref: 356791, 171260

Map Name: National Grid

Map date: 1963-1968

Scale: 1:1,250

Printed at: 1:2,000




Surveyed 1948
 Revised 1967
 Edition N/A
 Copyright 1968
 Levelled 1957

Surveyed 1963
 Revised 1963
 Edition N/A
 Copyright 1964
 Levelled 1956

Surveyed 1948
 Revised 1963
 Edition N/A
 Copyright 1963
 Levelled 1956

Surveyed 1948
 Revised 1963
 Edition N/A
 Copyright 1964
 Levelled 1956

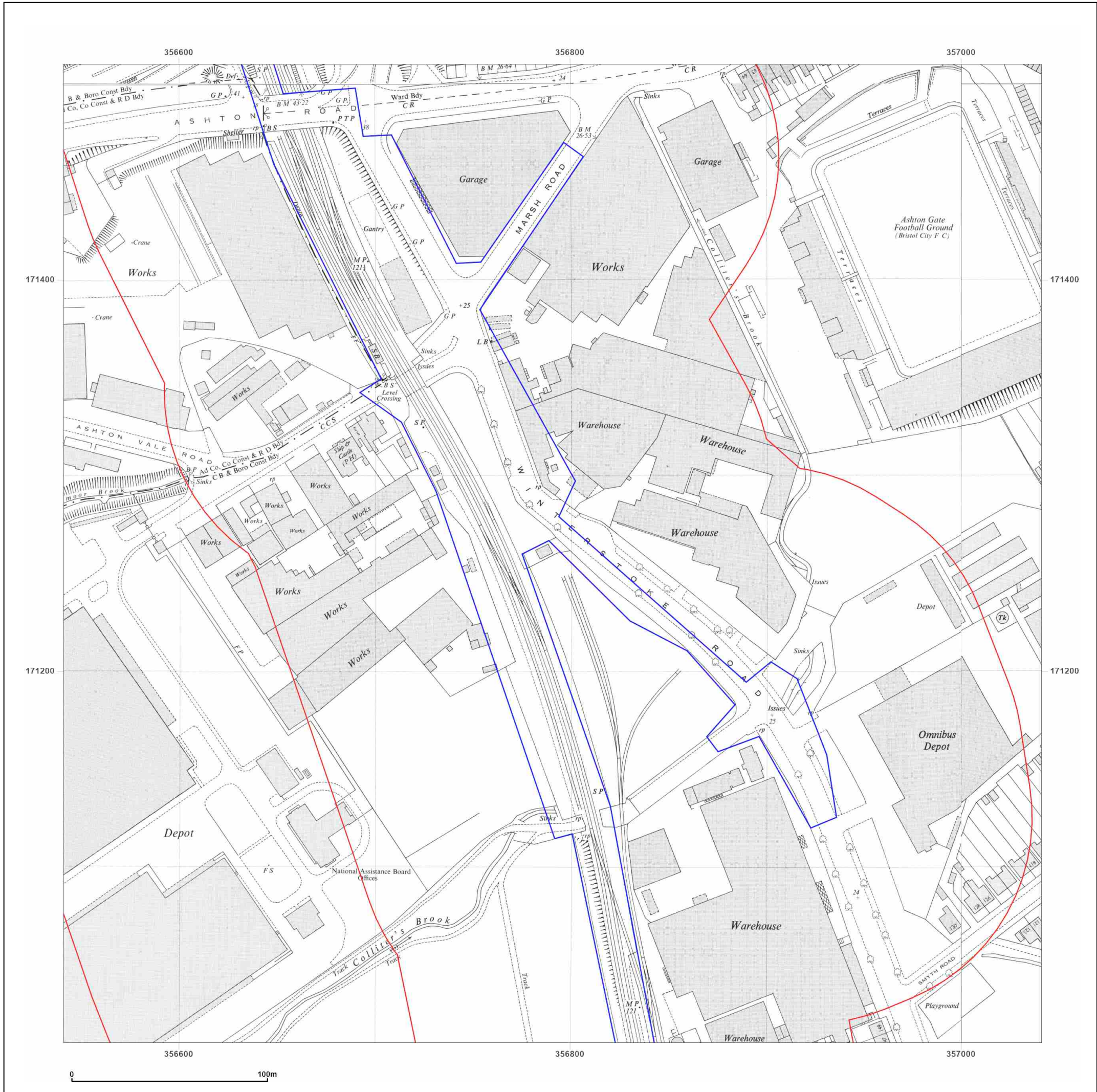


Produced by
 Groundsure Insights
 T: 08444 159000
 E: info@groundsure.com
 W: www.groundsure.com

© Crown copyright and database rights 2018 Ordnance Survey 100035207

Production date: 13 June 2023

Map legend available at:
www.groundsure.com/sites/default/files/groundsure_legend.pdf



Site Details:

Portishead

Client Ref: Portishead
Report Ref: GSIP-2023-13765-14373_1250_20_2
Grid Ref: 356791, 171260

Map Name: National Grid

Map date: 1974

Scale: 1:1,250

Printed at: 1:2,000



Surveyed N/A
 Revised N/A
 Edition N/A
 Copyright 1974
 Levelled N/A

Surveyed 1948
 Revised 1973
 Edition N/A
 Copyright 1974
 Levelled 1956



Produced by
 Groundsure Insights
 T: 08444 159000
 E: info@groundsure.com
 W: www.groundsure.com

© Crown copyright and database rights 2018 Ordnance Survey 100035207

Production date: 13 June 2023

Map legend available at:
www.groundsure.com/sites/default/files/groundsure_legend.pdf



Site Details:

Portishead

Client Ref: Portishead
Report Ref: GSIP-2023-13765-14373_1250_20_2
Grid Ref: 356791, 171260

Map Name: National Grid

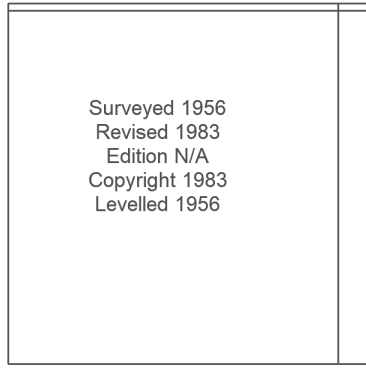
Map date: 1983

Scale: 1:1,250

Printed at: 1:2,000



Surveyed 1956
 Revised 1983
 Edition N/A
 Copyright 1983
 Levelled 1956



Surveyed 1956
 Revised 1983
 Edition N/A
 Copyright 1983
 Levelled 1956

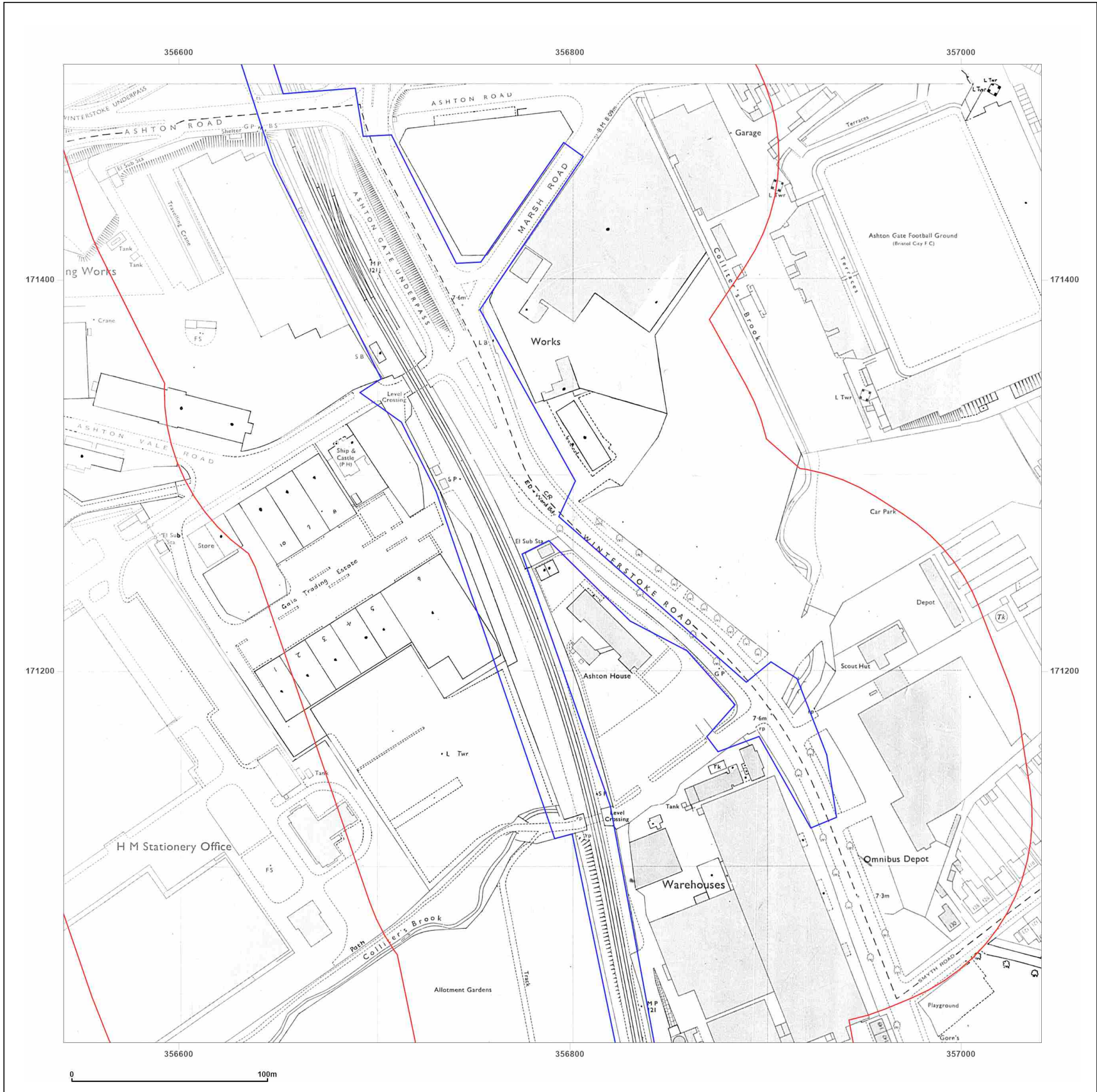


Produced by
 Groundsure Insights
 T: 08444 159000
 E: info@groundsure.com
 W: www.groundsure.com

© Crown copyright and database rights 2018 Ordnance Survey 100035207

Production date: 13 June 2023

Map legend available at:
www.groundsure.com/sites/default/files/groundsure_legend.pdf



Site Details:

Portishead

Client Ref: Portishead
Report Ref: GSIP-2023-13765-14373_1250_20_2
Grid Ref: 356791, 171260

Map Name: National Grid

Map date: 1987-1989

Scale: 1:1,250

Printed at: 1:2,000



Surveyed 1957
 Revised 1989
 Edition N/A
 Copyright 1989
 Levelled 1957

Surveyed 1956
 Revised 1989
 Edition N/A
 Copyright 1989
 Levelled 1956

Surveyed 1956
 Revised 1987
 Edition N/A
 Copyright 1987
 Levelled 1956

Surveyed 1956
 Revised 1989
 Edition N/A
 Copyright 1989
 Levelled 1956

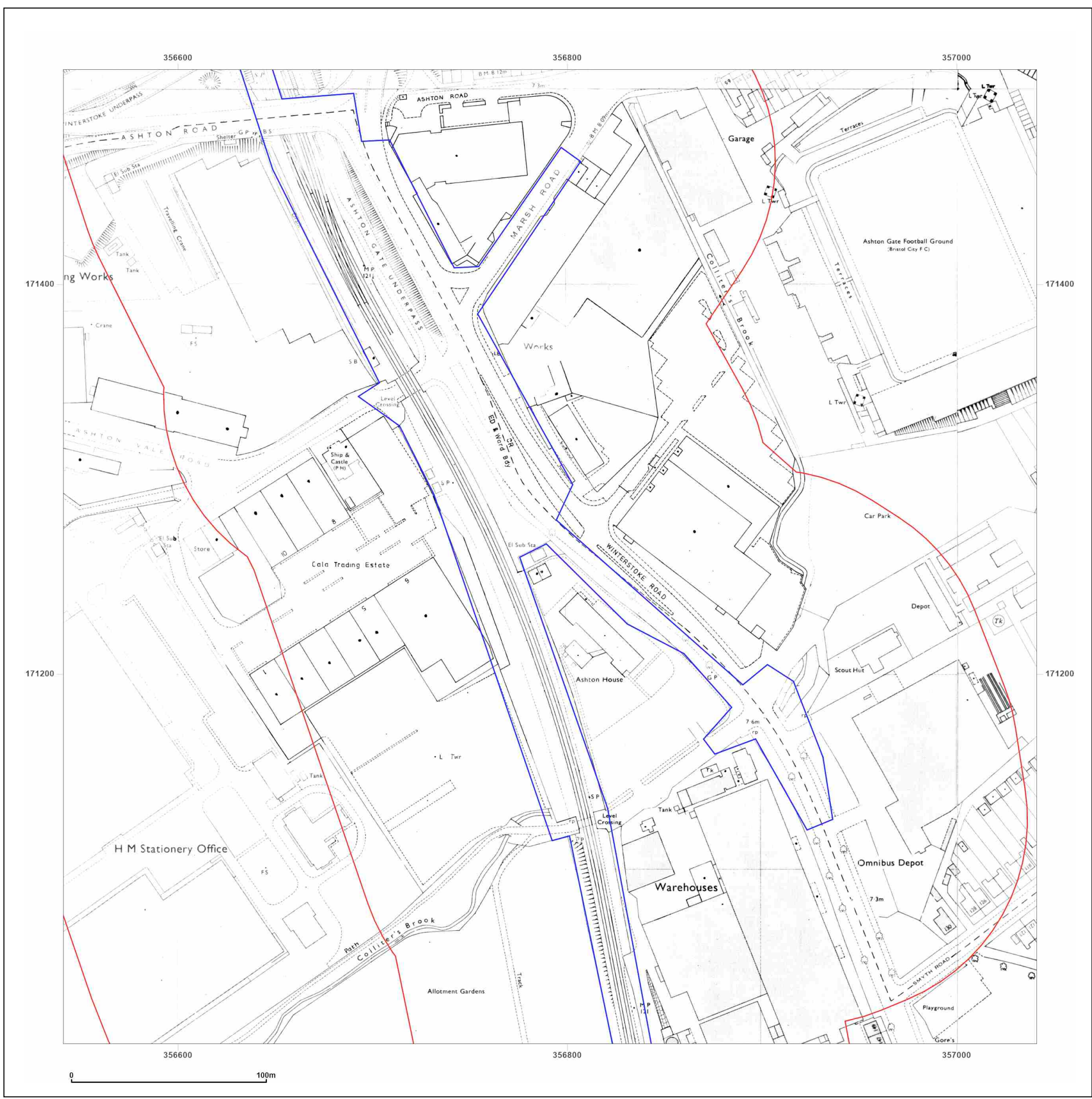


Produced by
 Groundsure Insights
 T: 08444 159000
 E: info@groundsure.com
 W: www.groundsure.com

© Crown copyright and database rights 2018 Ordnance Survey 100035207

Production date: 13 June 2023

Map legend available at:
www.groundsure.com/sites/default/files/groundsure_legend.pdf



Site Details:

Portishead

Client Ref: Portishead
Report Ref: GSIP-2023-13765-14373_1250_20_2
Grid Ref: 356791, 171260

Map Name: National Grid

Map date: 1989-1992

Scale: 1:1,250

Printed at: 1:2,000



Surveved N/A Revised N/A Edition N/A Copyright 1992 Levelled N/A	Surveved N/A Revised N/A Edition N/A Copyright 1992 Levelled N/A
Surveved 1956 Revised 1989 Edition N/A Copyright 1989 Levelled 1956	Surveved N/A Revised 1991 Edition 1992 Copyright 1992 Levelled N/A

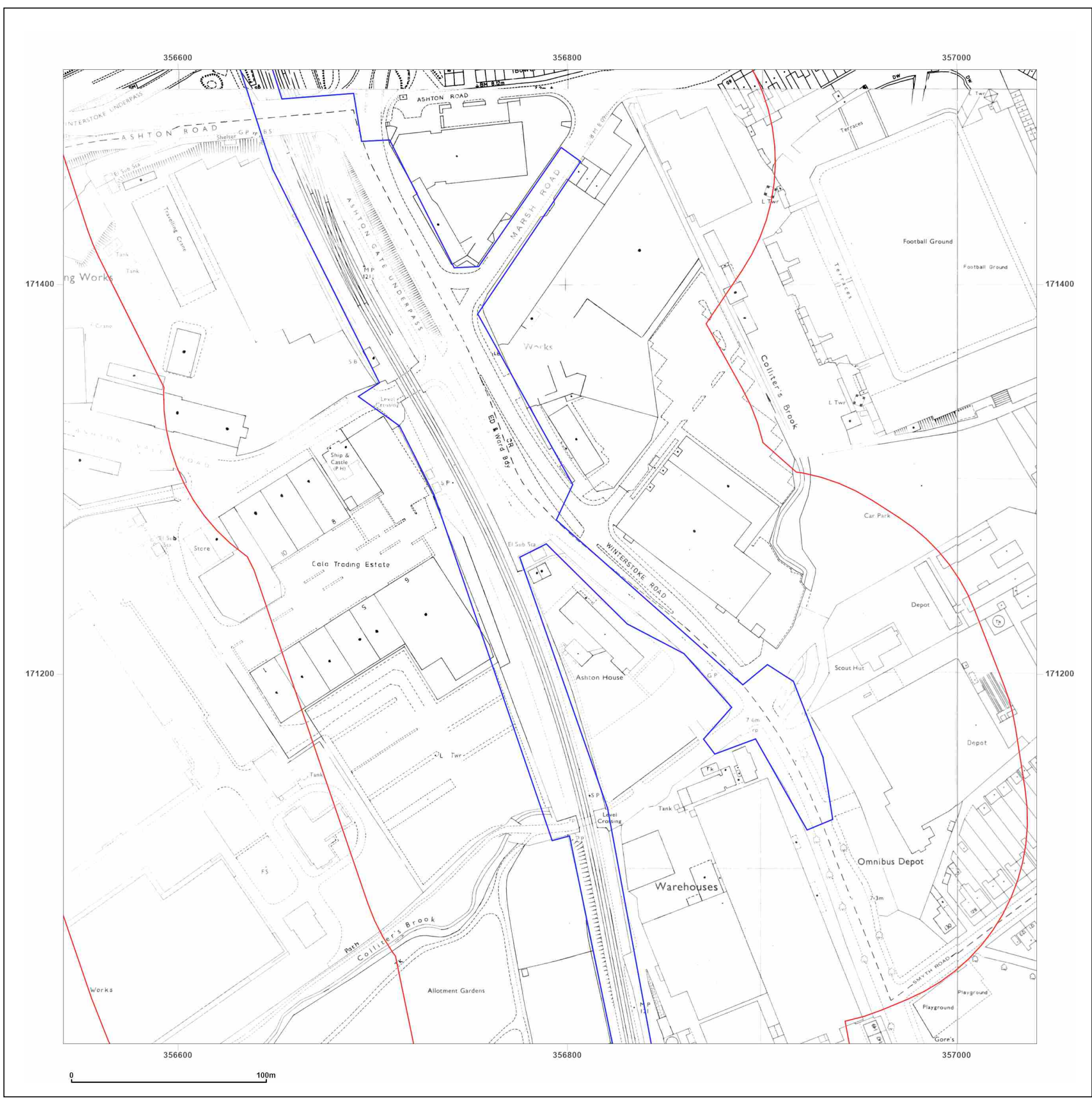


Produced by
 Groundsure Insights
 T: 08444 159000
 E: info@groundsure.com
 W: www.groundsure.com

© Crown copyright and database rights 2018 Ordnance Survey 100035207

Production date: 13 June 2023

Map legend available at:
www.groundsure.com/sites/default/files/groundsure_legend.pdf



Site Details:

Portishead

Client Ref: Portishead
Report Ref: GSIP-2023-13765-14373_1250_20_2
Grid Ref: 356791, 171260

Map Name: National Grid

Map date: 1993-1994

Scale: 1:1,250

Printed at: 1:2,000



Surveyed N/A
 Revised N/A
 Edition N/A
 Copyright 1993
 Levelled N/A

Surveyed 1994
 Revised 1994
 Edition N/A
 Copyright 1994
 Levelled N/A

Surveyed N/A
 Revised N/A
 Edition N/A
 Copyright 1994
 Levelled N/A

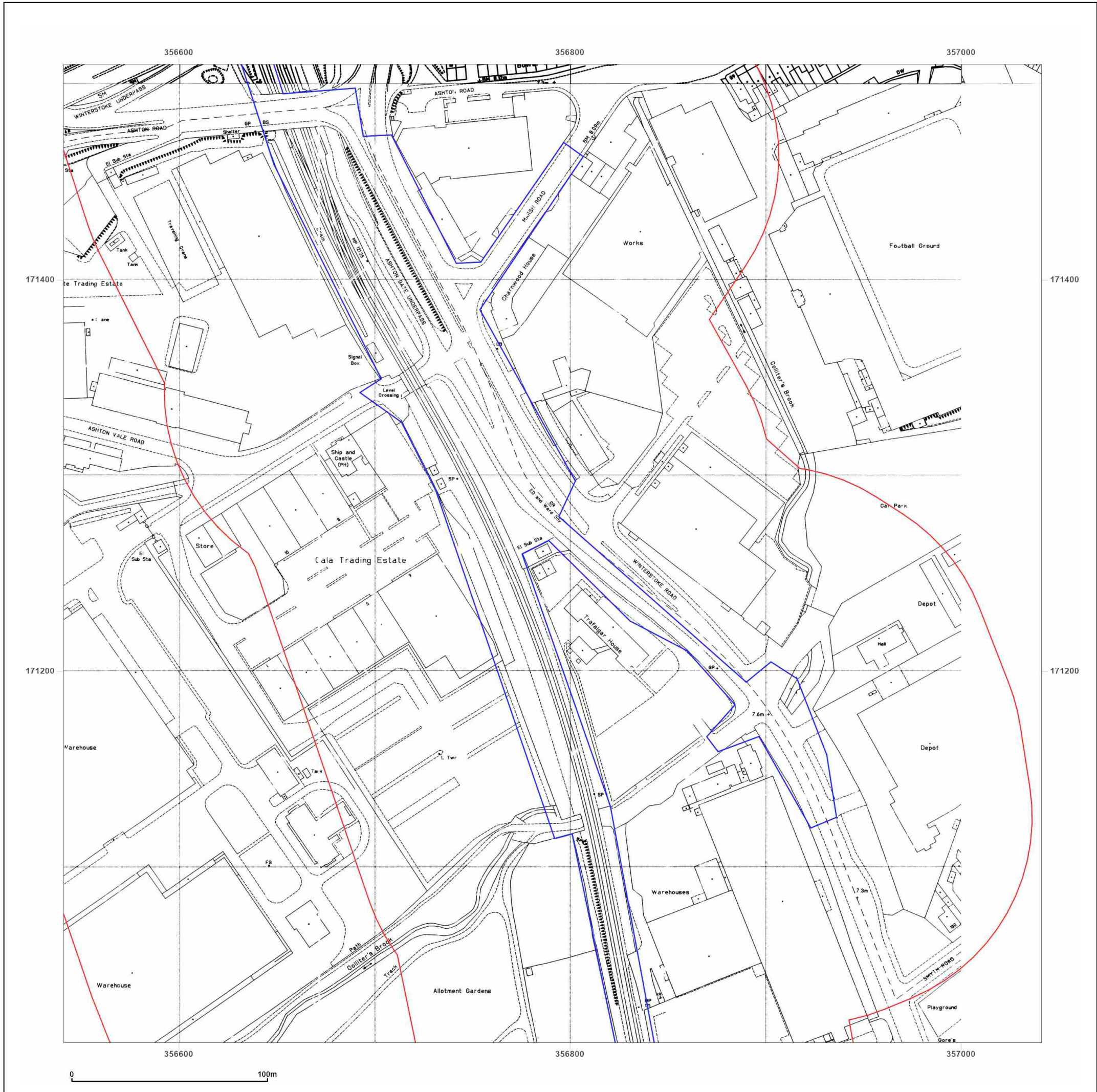


Produced by
 Groundsure Insights
 T: 08444 159000
 E: info@groundsure.com
 W: www.groundsure.com

© Crown copyright and database rights 2018 Ordnance Survey 100035207

Production date: 13 June 2023

Map legend available at:
www.groundsure.com/sites/default/files/groundsure_legend.pdf



Site Details:

Portishead

Client Ref: Portishead
Report Ref: GSIP-2023-13765-14373_1250_20_2
Grid Ref: 356791, 171260

Map Name: National Grid

Map date: 1994

Scale: 1:1,250

Printed at: 1:2,000



Surveyed 1994
 Revised 1994
 Edition N/A
 Copyright 1994
 Levelled N/A

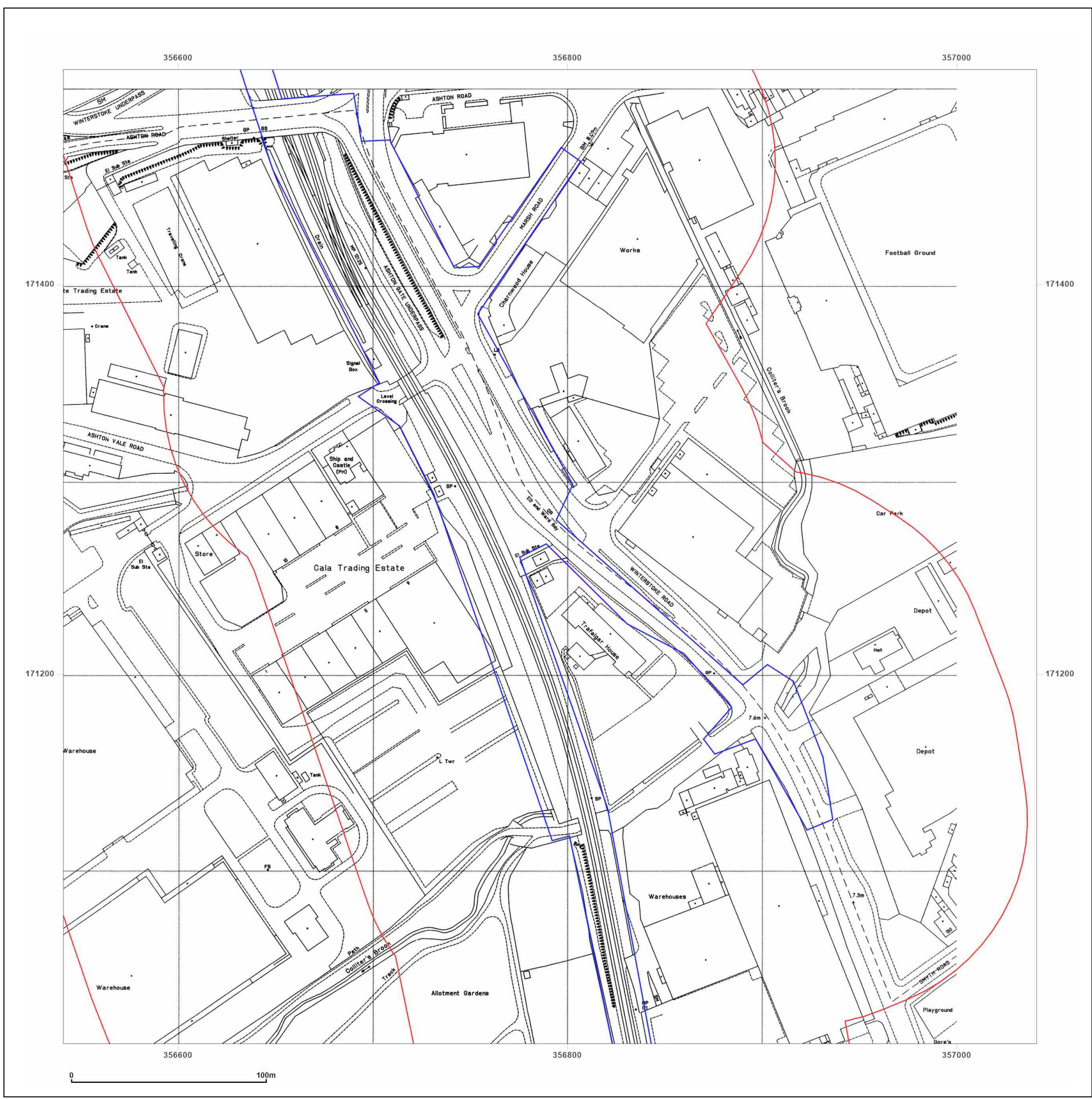


Produced by
 Groundsure Insights
 T: 08444 159000
 E: info@groundsure.com
 W: www.groundsure.com

© Crown copyright and database rights 2018 Ordnance Survey 100035207

Production date: 13 June 2023

Map legend available at:
www.groundsure.com/sites/default/files/groundsure_legend.pdf



Site Details:

Portishead

Client Ref: Portishead
Report Ref: GSIP-2023-13765-14373_1250_20_2
Grid Ref: 356791, 171260

Map Name: National Grid

Map date: 1992-1994

Scale: 1:1,250

Printed at: 1:2,000



Surveyed N/A
 Revised N/A
 Edition N/A
 Copyright 1993
 Levelled N/A

Surveyed N/A
 Revised N/A
 Edition N/A
 Copyright 1992
 Levelled N/A

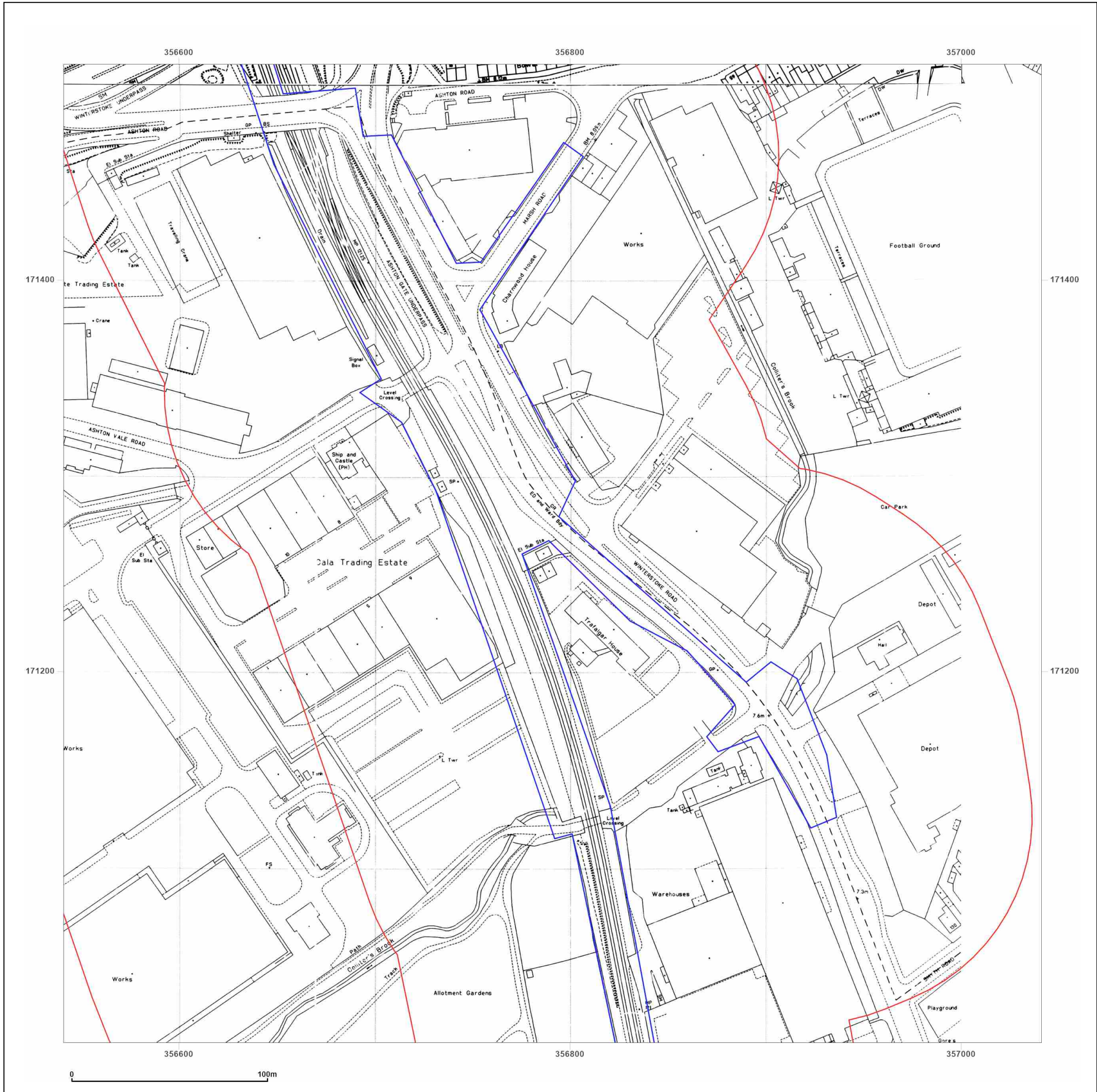


Produced by
 Groundsure Insights
 T: 08444 159000
 E: info@groundsure.com
 W: www.groundsure.com

© Crown copyright and database rights 2018 Ordnance Survey 100035207

Production date: 13 June 2023

Map legend available at:
www.groundsure.com/sites/default/files/groundsure_legend.pdf



Site Details:

Portishead

Client Ref: Portishead
Report Ref: GSIP-2023-13765-14373_1250_20_3
Grid Ref: 356791, 171760

Map Name: National Grid

Map date: 1948-1949

Scale: 1:1,250

Printed at: 1:2,000



Surveyed 1948
 Revised 1948
 Edition N/A
 Copyright N/A
 Levelled 1945

Surveyed 1949
 Revised N/A
 Edition N/A
 Copyright N/A
 Levelled 1945

Surveyed 1948
 Revised 1948
 Edition N/A
 Copyright N/A
 Levelled 1945

Surveyed 1948
 Revised 1948
 Edition N/A
 Copyright N/A
 Levelled 1946



Produced by
 Groundsure Insights
 T: 08444 159000
 E: info@groundsure.com
 W: www.groundsure.com

© Crown copyright and database rights 2018 Ordnance Survey 100035207

Production date: 13 June 2023

Map legend available at:
www.groundsure.com/sites/default/files/groundsure_legend.pdf

