

Site Details:

Portishead

Client Ref: Portishead
Report Ref: GSIP-2023-13765-14373_1250_20_3
Grid Ref: 356791, 171760

Map Name: National Grid

Map date: 1952

Scale: 1:1,250

Printed at: 1:2,000



Surveyed 1948
 Revised 1952
 Edition N/A
 Copyright N/A
 Levelled 1945

Surveyed 1948
 Revised 1952
 Edition N/A
 Copyright N/A
 Levelled 1945



Produced by
 Groundsure Insights
 T: 08444 159000
 E: info@groundsure.com
 W: www.groundsure.com

© Crown copyright and database rights 2018 Ordnance Survey 100035207

Production date: 13 June 2023

Map legend available at:
www.groundsure.com/sites/default/files/groundsure_legend.pdf



Site Details:

Portishead

Client Ref: Portishead
Report Ref: GSIP-2023-13765-14373_1250_20_3
Grid Ref: 356791, 171760

Map Name: National Grid

Map date: 1953

Scale: 1:1,250

Printed at: 1:2,000



Surveyed N/A
 Revised N/A
 Edition N/A
 Copyright N/A
 Levelled N/A

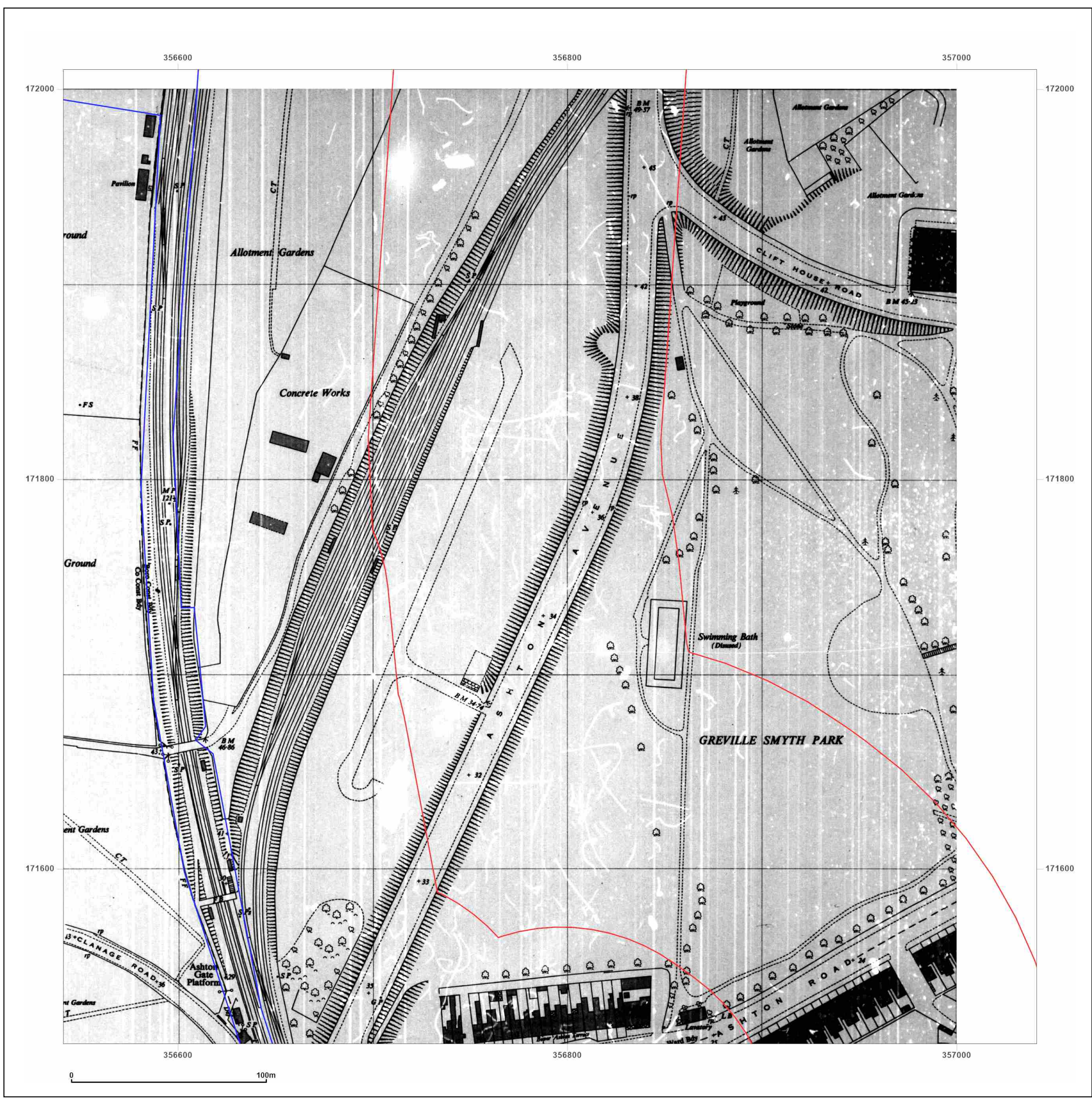


Produced by
 Groundsure Insights
 T: 08444 159000
 E: info@groundsure.com
 W: www.groundsure.com

© Crown copyright and database rights 2018 Ordnance Survey 100035207

Production date: 13 June 2023

Map legend available at:
www.groundsure.com/sites/default/files/groundsure_legend.pdf



Site Details:

Portishead

Client Ref: Portishead
Report Ref: GSIP-2023-13765-14373_1250_20_3
Grid Ref: 356791, 171760

Map Name: National Grid

Map date: 1964-1968

Scale: 1:1,250

Printed at: 1:2,000



Surveyed 1948
 Revised 1966
 Edition N/A
 Copyright 1967
 Levelled 1957

Surveyed 1948
 Revised 1967
 Edition N/A
 Copyright 1968
 Levelled 1957

Surveyed 1963
 Revised 1963
 Edition N/A
 Copyright 1964
 Levelled 1956

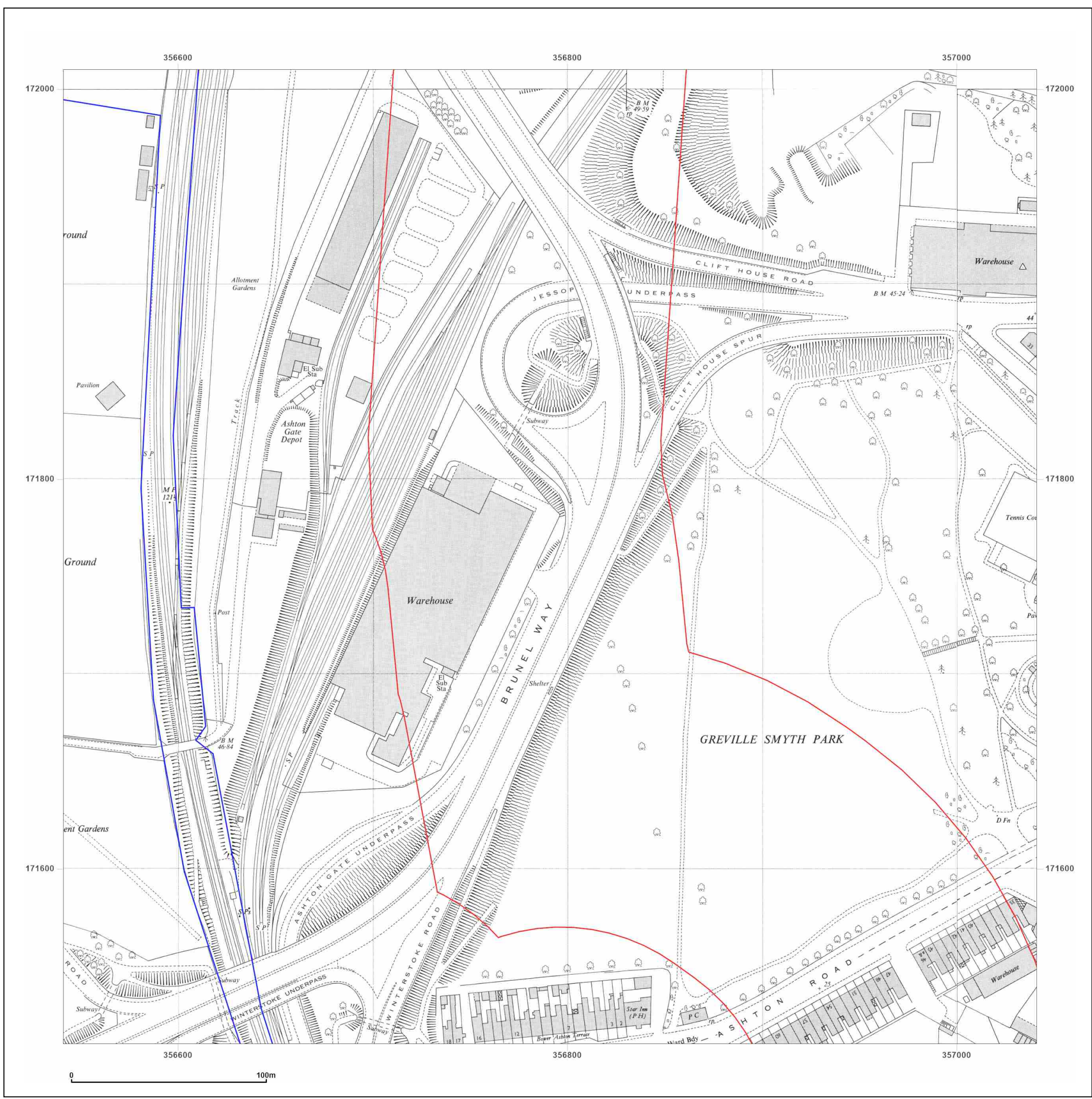


Produced by
 Groundsure Insights
 T: 08444 159000
 E: info@groundsure.com
 W: www.groundsure.com

© Crown copyright and database rights 2018 Ordnance Survey 100035207

Production date: 13 June 2023

Map legend available at:
www.groundsure.com/sites/default/files/groundsure_legend.pdf



Site Details:

Portishead

Client Ref: Portishead
Report Ref: GSIP-2023-13765-14373_1250_20_3
Grid Ref: 356791, 171760

Map Name: National Grid

Map date: 1971-1974

Scale: 1:1,250

Printed at: 1:2,000



Surveyed N/A
 Revised N/A
 Edition N/A
 Copyright 1974
 Levelled N/A

Surveyed 1949
 Revised 1971
 Edition N/A
 Copyright 1971
 Levelled 1956

Surveyed N/A
 Revised N/A
 Edition N/A
 Copyright 1974
 Levelled N/A

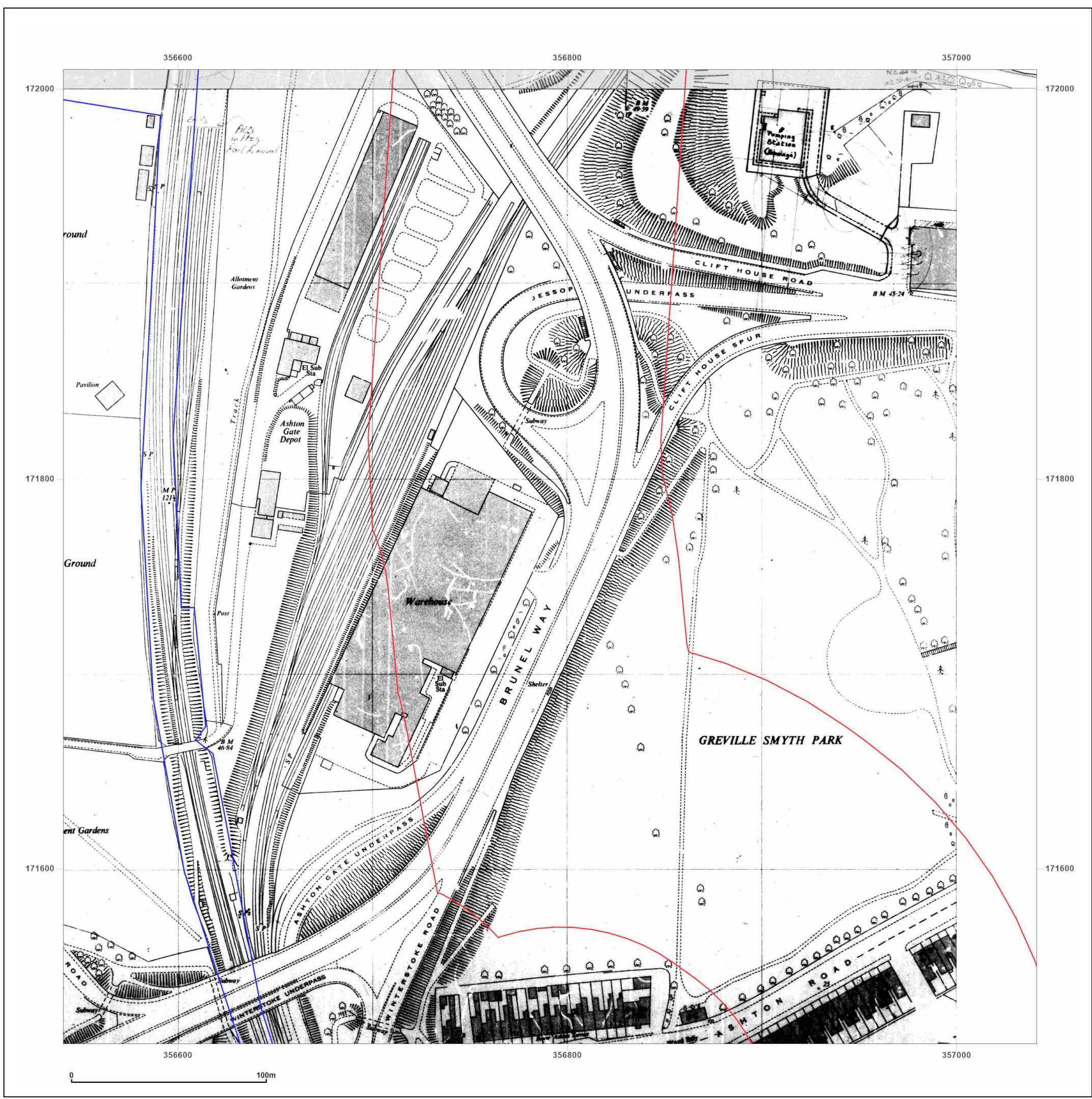


Produced by
 Groundsure Insights
 T: 08444 159000
 E: info@groundsure.com
 W: www.groundsure.com

© Crown copyright and database rights 2018 Ordnance Survey 100035207

Production date: 13 June 2023

Map legend available at:
www.groundsure.com/sites/default/files/groundsure_legend.pdf



Site Details:

Portishead

Client Ref: Portishead
Report Ref: GSIP-2023-13765-14373_1250_20_3
Grid Ref: 356791, 171760

Map Name: National Grid

Map date: 1987-1989

Scale: 1:1,250

Printed at: 1:2,000



Surveyed 1957
 Revised 1989
 Edition N/A
 Copyright 1989
 Levelled 1957

Surveyed 1956
 Revised 1987
 Edition N/A
 Copyright 1987
 Levelled 1956

Surveyed 1957
 Revised 1989
 Edition N/A
 Copyright 1989
 Levelled 1957

Surveyed 1956
 Revised 1989
 Edition N/A
 Copyright 1989
 Levelled 1956



Produced by
 Groundsure Insights
 T: 08444 159000
 E: info@groundsure.com
 W: www.groundsure.com

© Crown copyright and database rights 2018 Ordnance Survey 100035207

Production date: 13 June 2023

Map legend available at:
www.groundsure.com/sites/default/files/groundsure_legend.pdf



Site Details:

Portishead

Client Ref: Portishead
Report Ref: GSIP-2023-13765-14373_1250_20_3
Grid Ref: 356791, 171760

Map Name: National Grid

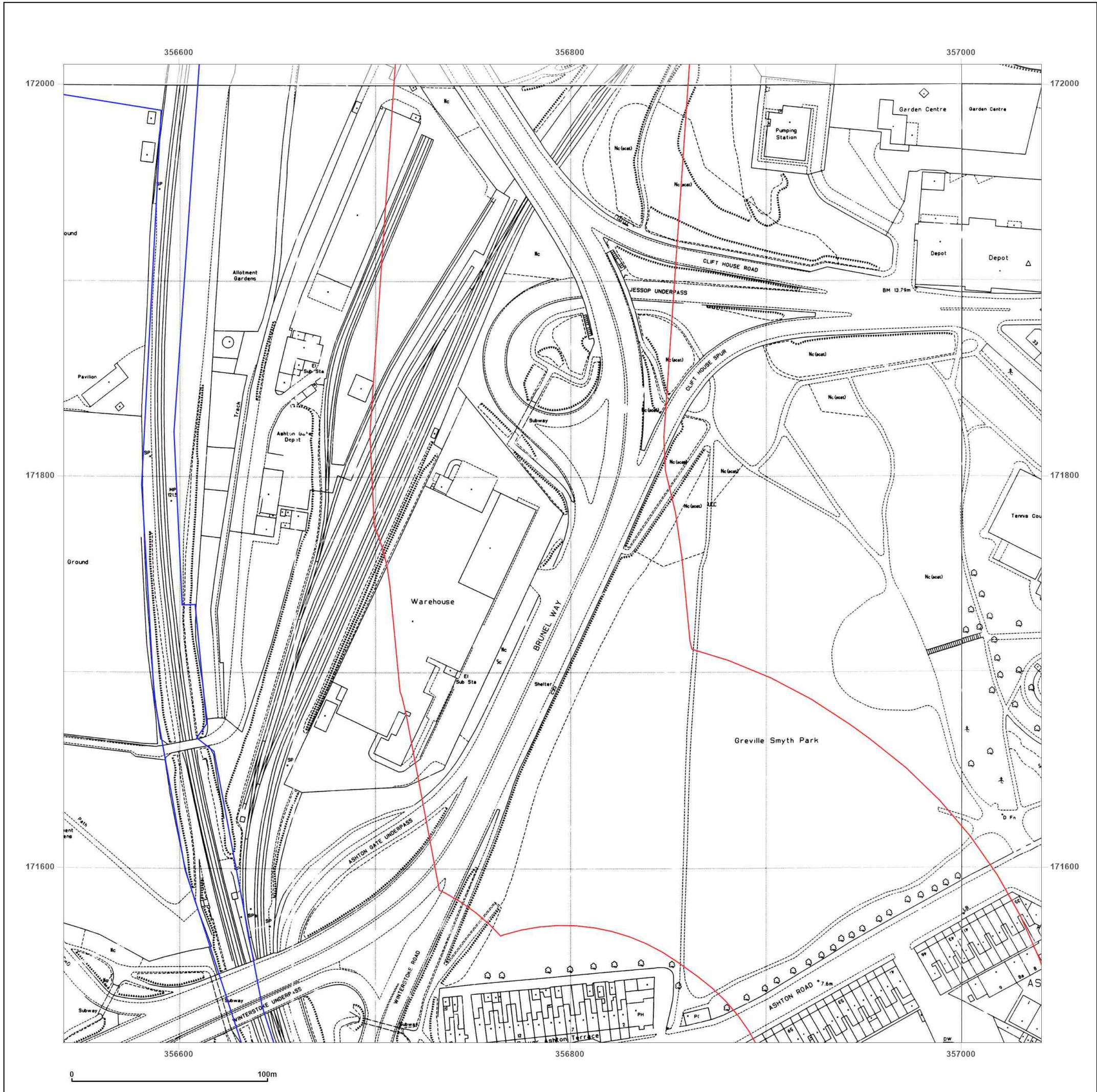
Map date: 1989-1992

Scale: 1:1,250

Printed at: 1:2,000



<p>Surveyed N/A Revised N/A Edition N/A Copyright N/A Levelled N/A</p>	<p>Surveyed 1949 Revised 1988 Edition N/A Copyright 1989 Levelled N/A</p>
<p>Surveyed N/A Revised N/A Edition N/A Copyright 1992 Levelled N/A</p>	<p>Surveyed N/A Revised N/A Edition N/A Copyright 1992 Levelled N/A</p>



Produced by
 Groundsure Insights
 T: 08444 159000
 E: info@groundsure.com
 W: www.groundsure.com

© Crown copyright and database rights 2018 Ordnance Survey 100035207

Production date: 13 June 2023

Map legend available at:
www.groundsure.com/sites/default/files/groundsure_legend.pdf

Site Details:

Portishead

Client Ref: Portishead
Report Ref: GSIP-2023-13765-14373_1250_20_3
Grid Ref: 356791, 171760

Map Name: National Grid


Map date: 1992-1994

Scale: 1:1,250

Printed at: 1:2,000



Surveyed N/A
 Revised N/A
 Edition N/A
 Copyright 1992
 Levelled N/A



Surveyed N/A
 Revised N/A
 Edition N/A
 Copyright 1993
 Levelled N/A

Surveyed N/A
 Revised N/A
 Edition N/A
 Copyright 1994
 Levelled N/A

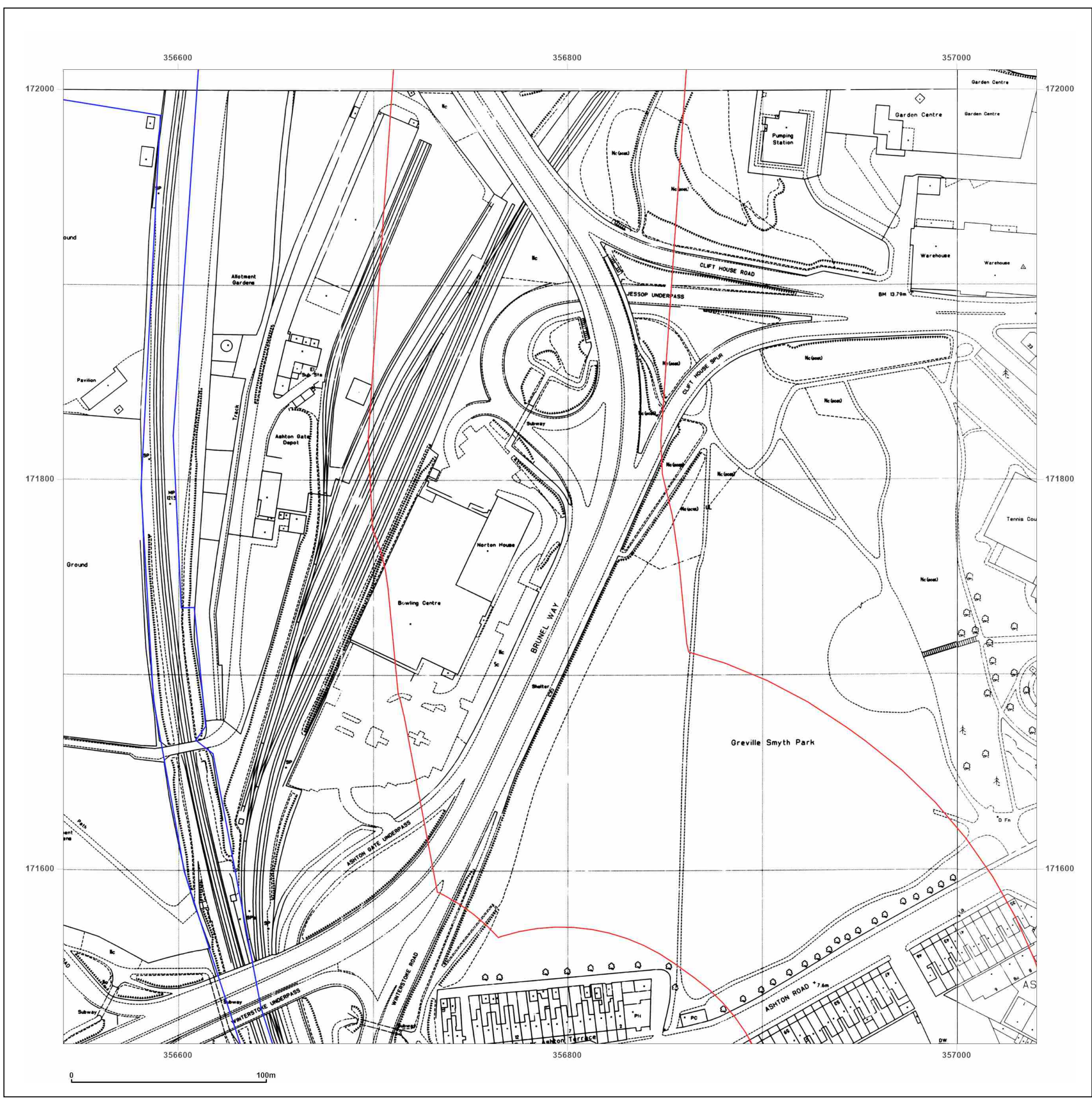


Produced by
 Groundsure Insights
 T: 08444 159000
 E: info@groundsure.com
 W: www.groundsure.com

© Crown copyright and database rights 2018 Ordnance Survey 100035207

Production date: 13 June 2023

Map legend available at:
www.groundsure.com/sites/default/files/groundsure_legend.pdf



Site Details:

Portishead

Client Ref: Portishead
Report Ref: GSIP-2023-13765-14373_1250_20_3
Grid Ref: 356791, 171760

Map Name: National Grid

Map date: 1993-1994

Scale: 1:1,250

Printed at: 1:2,000



Surveyed N/A Revised N/A Edition N/A Copyright 1993 Levelled N/A	Surveyed 1994 Revised 1994 Edition N/A Copyright 1994 Levelled N/A
--	--

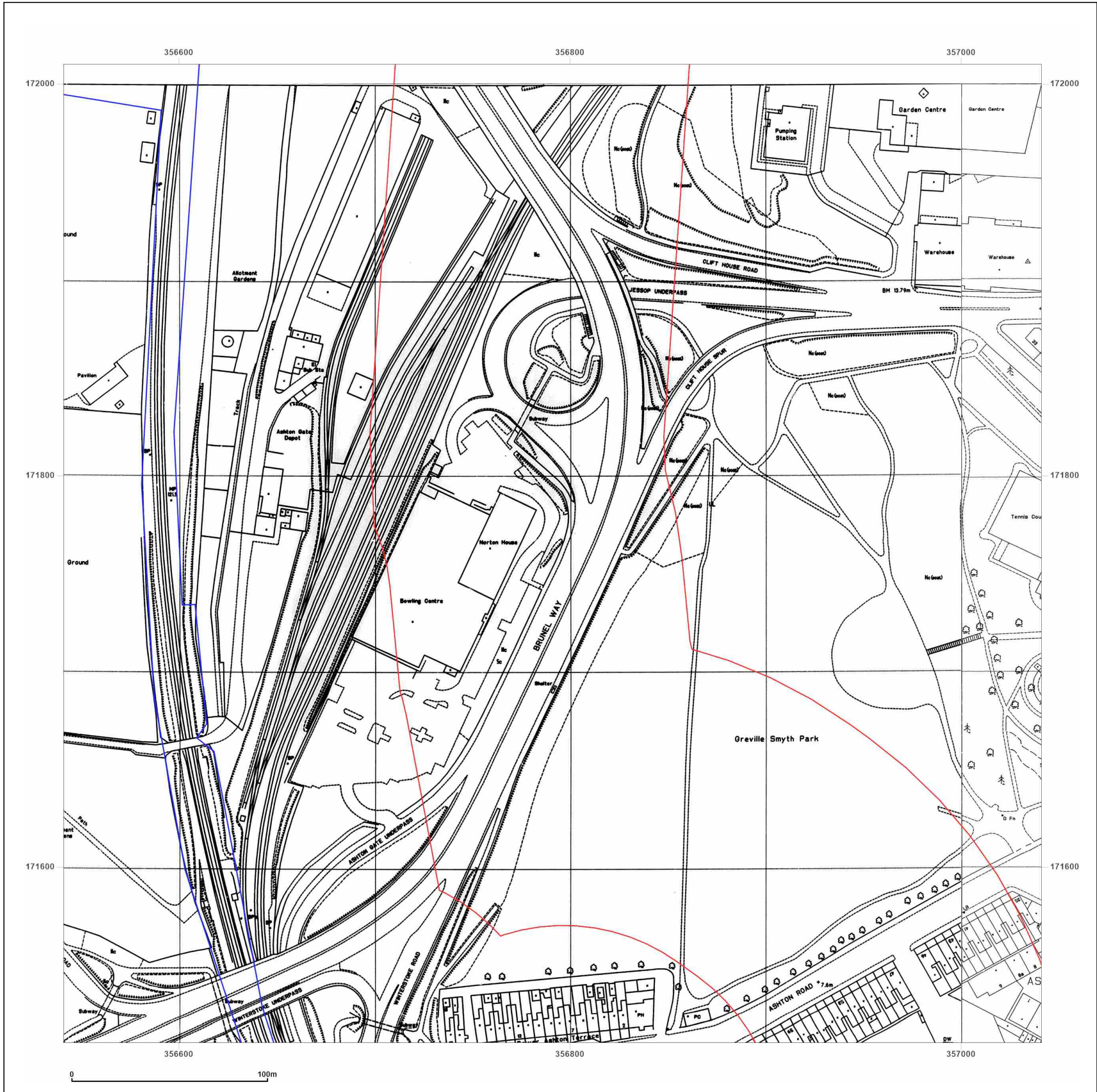


Produced by
 Groundsure Insights
 T: 08444 159000
 E: info@groundsure.com
 W: www.groundsure.com

© Crown copyright and database rights 2018 Ordnance Survey 100035207

Production date: 13 June 2023

Map legend available at:
www.groundsure.com/sites/default/files/groundsure_legend.pdf



Site Details:

Portishead

Client Ref: Portishead
Report Ref: GSIP-2023-13765-14373_1250_20_4
Grid Ref: 356791, 172260

Map Name: National Grid

Map date: 1948-1949

Scale: 1:1,250

Printed at: 1:2,000



Surveyed 1949
 Revised 1949
 Edition N/A
 Copyright N/A
 Levelled 1945

Surveyed 1948
 Revised 1948
 Edition N/A
 Copyright N/A
 Levelled 1945

Surveyed 1949
 Revised N/A
 Edition N/A
 Copyright N/A
 Levelled 1945

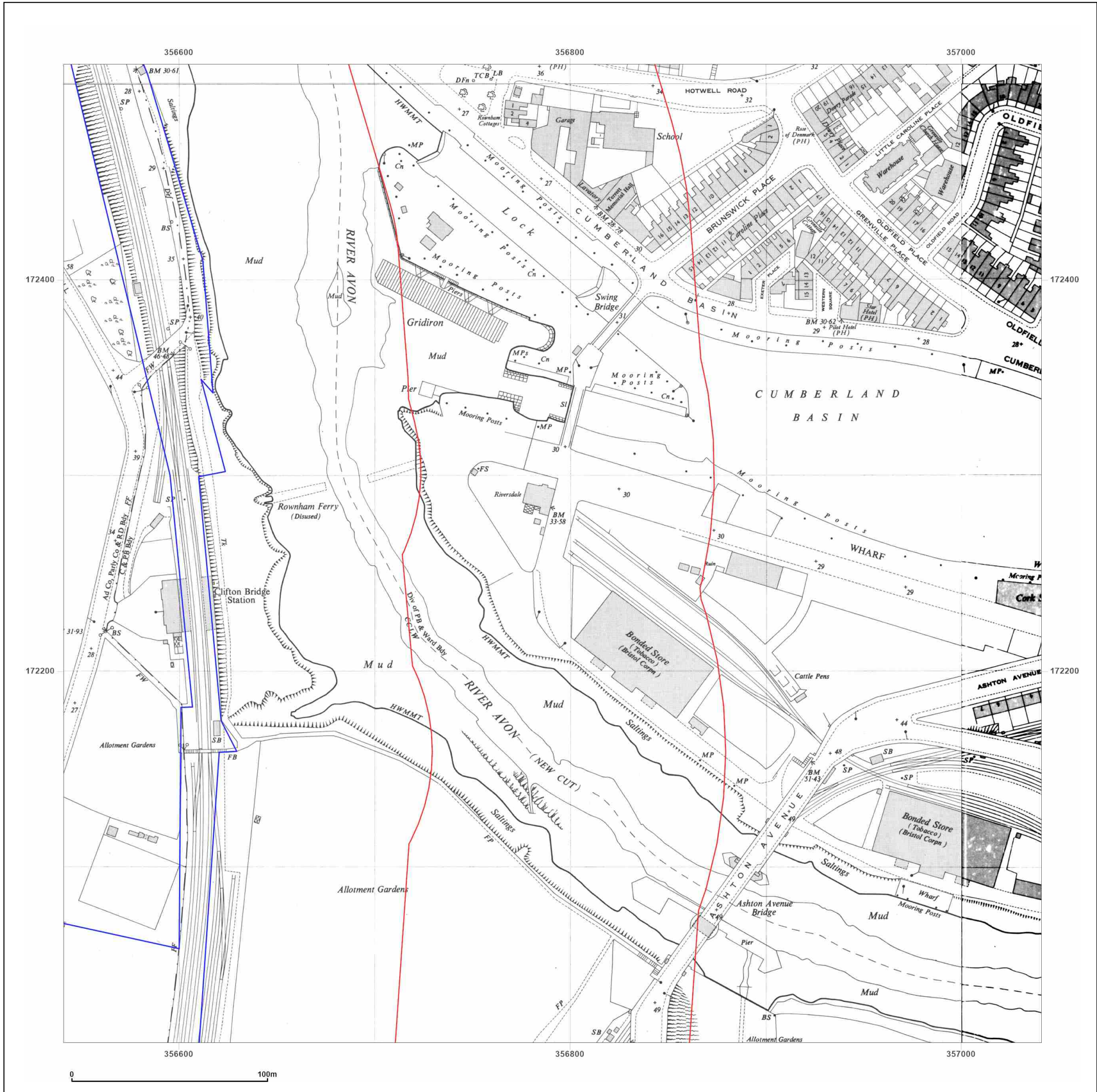


Produced by
 Groundsure Insights
 T: 08444 159000
 E: info@groundsure.com
 W: www.groundsure.com

© Crown copyright and database rights 2018 Ordnance Survey 100035207

Production date: 13 June 2023

Map legend available at:
www.groundsure.com/sites/default/files/groundsure_legend.pdf



Site Details:

Portishead

Client Ref: Portishead
Report Ref: GSIP-2023-13765-14373_1250_20_4
Grid Ref: 356791, 172260

Map Name: National Grid

Map date: 1952

Scale: 1:1,250

Printed at: 1:2,000



Surveyed 1949
 Revised 1952
 Edition N/A
 Copyright N/A
 Levelled 1945

Surveyed 1952
 Revised 1952
 Edition N/A
 Copyright N/A
 Levelled 1945

Surveyed 1948
 Revised 1952
 Edition N/A
 Copyright N/A
 Levelled 1945

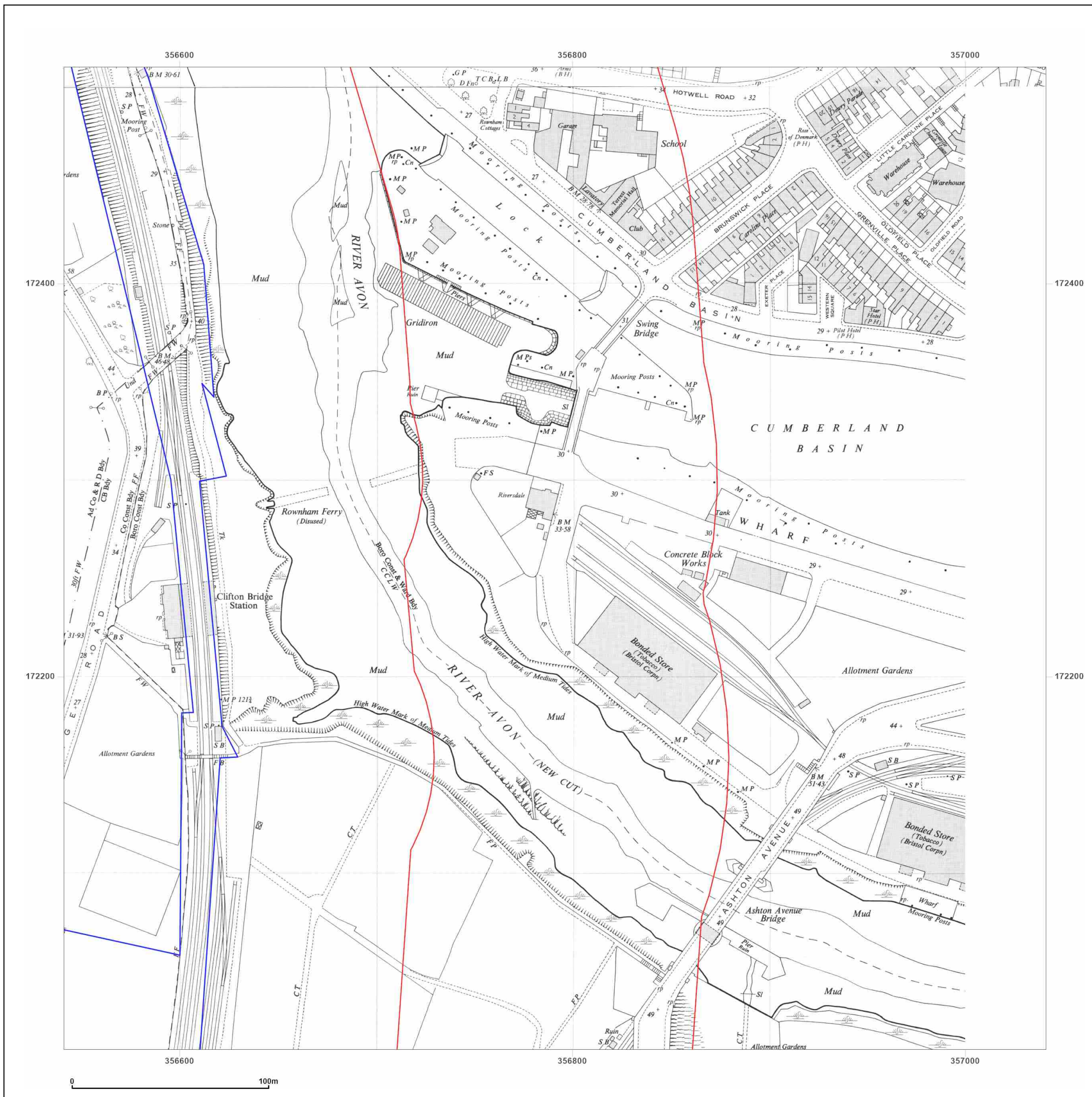


Produced by
 Groundsure Insights
 T: 08444 159000
 E: info@groundsure.com
 W: www.groundsure.com

© Crown copyright and database rights 2018 Ordnance Survey 100035207

Production date: 13 June 2023

Map legend available at:
www.groundsure.com/sites/default/files/groundsure_legend.pdf



Site Details:

Portishead

Client Ref: Portishead
Report Ref: GSIP-2023-13765-14373_1250_20_4
Grid Ref: 356791, 172260

Map Name: National Grid


Map date: 1967-1971

Scale: 1:1,250

Printed at: 1:2,000



Surveyed 1949
 Revised 1971
 Edition N/A
 Copyright 1971
 Levelled 1956



Surveyed 1948
 Revised 1966
 Edition N/A
 Copyright 1967
 Levelled 1957

Surveyed 1949
 Revised 1971
 Edition N/A
 Copyright 1971
 Levelled 1956

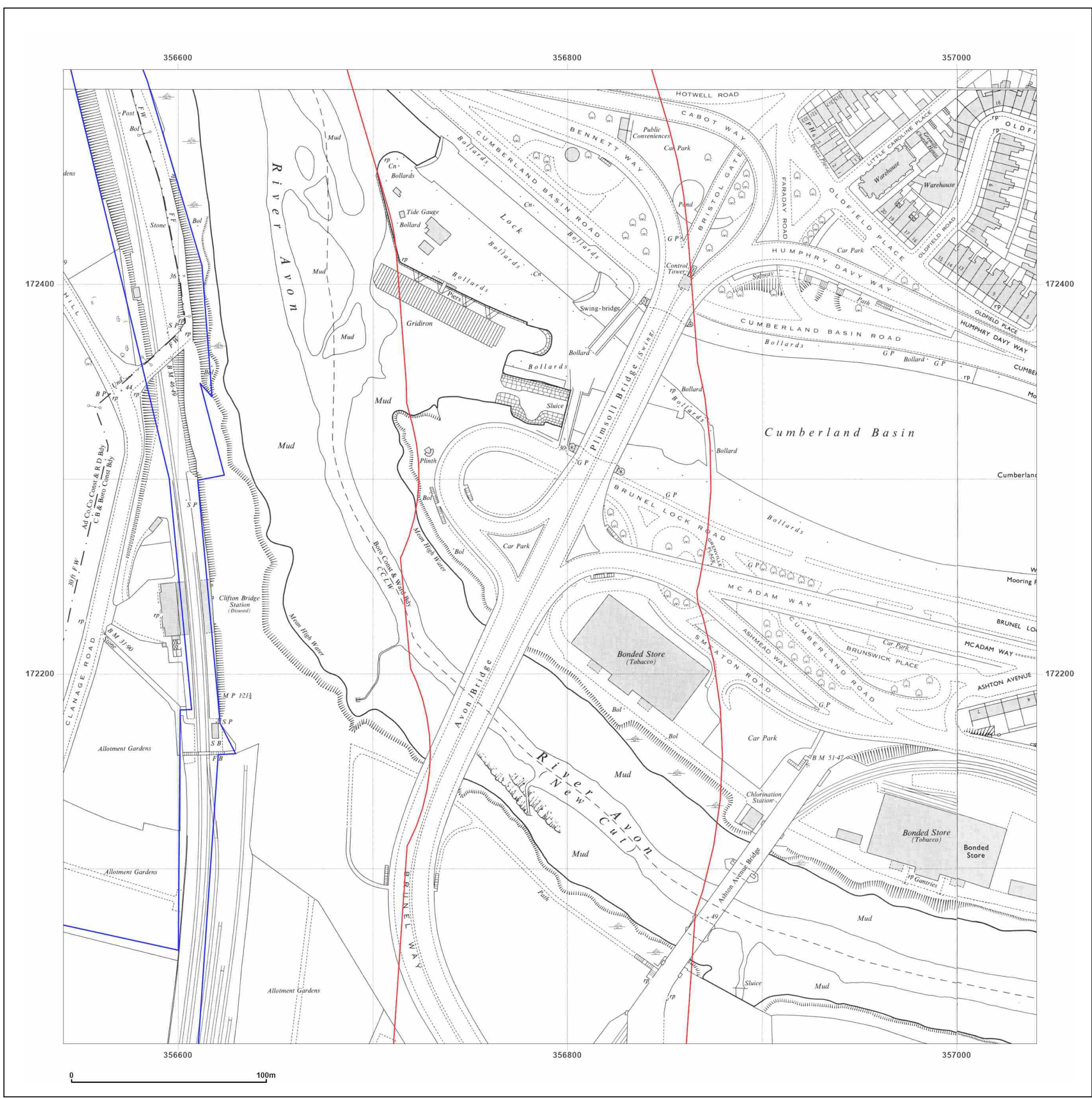


Produced by
 Groundsure Insights
 T: 08444 159000
 E: info@groundsure.com
 W: www.groundsure.com

© Crown copyright and database rights 2018 Ordnance Survey 100035207

Production date: 13 June 2023

Map legend available at:
www.groundsure.com/sites/default/files/groundsure_legend.pdf



Site Details:

Portishead

Client Ref: Portishead
Report Ref: GSIP-2023-13765-14373_1250_20_4
Grid Ref: 356791, 172260

Map Name: National Grid

Map date: 1973-1974

Scale: 1:1,250

Printed at: 1:2,000



Surveyed 1949
 Revised 1972
 Edition N/A
 Copyright 1973
 Levelled 1957

Surveyed N/A
 Revised N/A
 Edition N/A
 Copyright 1974
 Levelled N/A

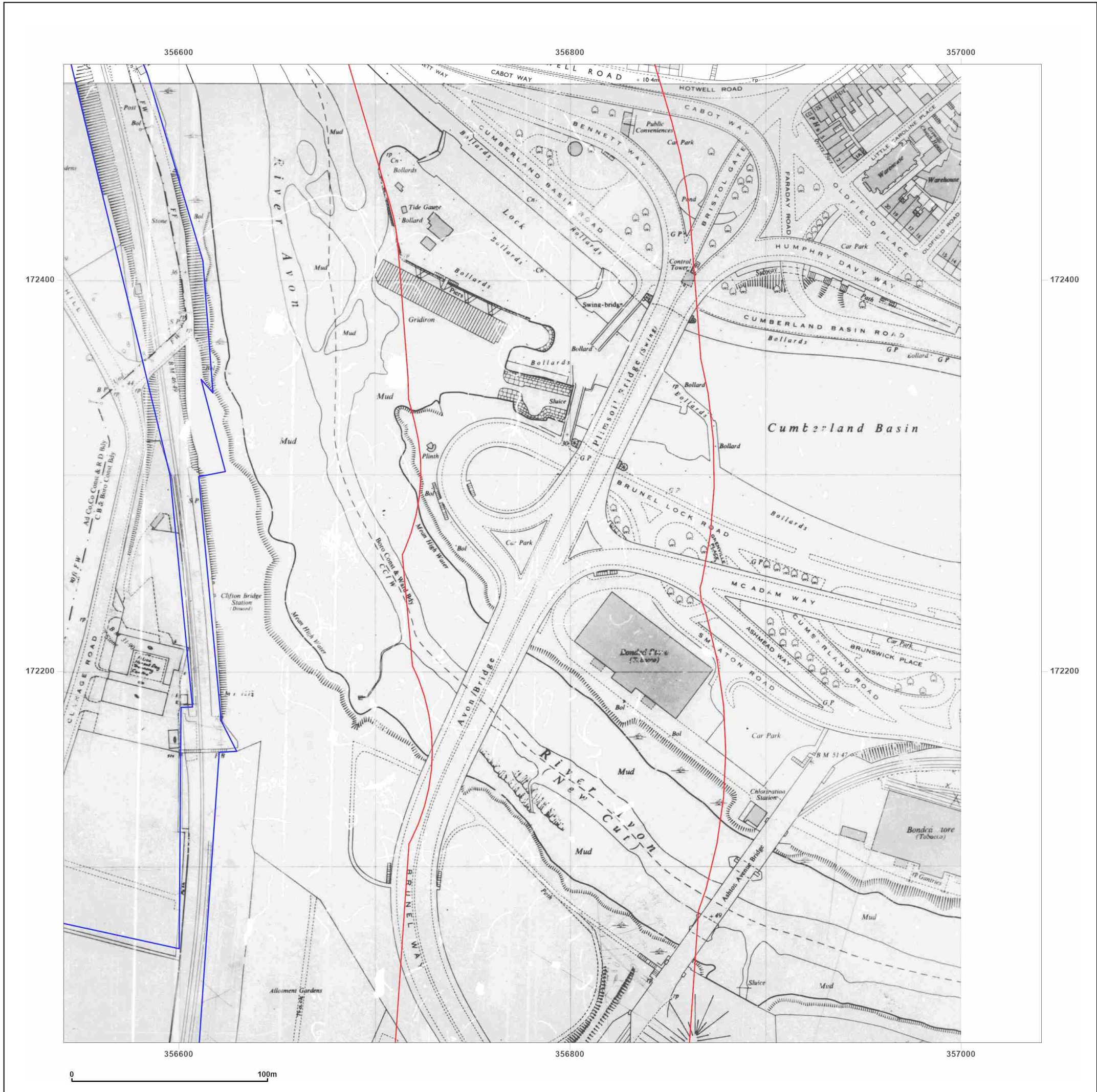


Produced by
 Groundsure Insights
 T: 08444 159000
 E: info@groundsure.com
 W: www.groundsure.com

© Crown copyright and database rights 2018 Ordnance Survey 100035207

Production date: 13 June 2023

Map legend available at:
www.groundsure.com/sites/default/files/groundsure_legend.pdf



Site Details:

Portishead

Client Ref: Portishead
Report Ref: GSIP-2023-13765-14373_1250_20_4
Grid Ref: 356791, 172260

Map Name: National Grid

Map date: 1982-1983

Scale: 1:1,250

Printed at: 1:2,000



Surveyed N/A
 Revised N/A
 Edition N/A
 Copyright 1983
 Levelled 1957

Surveyed 1956
 Revised 1983
 Edition N/A
 Copyright 1983
 Levelled 1956

Surveyed 1957
 Revised 1983
 Edition N/A
 Copyright 1983
 Levelled 1957

Surveyed 1956
 Revised 1982
 Edition N/A
 Copyright 1982
 Levelled 1956



Produced by
 Groundsure Insights
 T: 08444 159000
 E: info@groundsure.com
 W: www.groundsure.com

© Crown copyright and database rights 2018 Ordnance Survey 100035207

Production date: 13 June 2023

Map legend available at:
www.groundsure.com/sites/default/files/groundsure_legend.pdf



Site Details:

Portishead

Client Ref: Portishead
Report Ref: GSIP-2023-13765-14373_1250_20_4
Grid Ref: 356791, 172260

Map Name: National Grid

Map date: 1984-1989

Scale: 1:1,250

Printed at: 1:2,000



Surveyed 1957
 Revised 1984
 Edition N/A
 Copyright 1984
 Levelled 1957

Surveyed 1956
 Revised 1989
 Edition N/A
 Copyright 1989
 Levelled 1956

Surveyed 1957
 Revised 1989
 Edition N/A
 Copyright 1989
 Levelled 1957

Surveyed 1956
 Revised 1987
 Edition N/A
 Copyright 1987
 Levelled 1956



Produced by
 Groundsure Insights
 T: 08444 159000
 E: info@groundsure.com
 W: www.groundsure.com

© Crown copyright and database rights 2018 Ordnance Survey 100035207

Production date: 13 June 2023

Map legend available at:
www.groundsure.com/sites/default/files/groundsure_legend.pdf



Site Details:

Portishead

Client Ref: Portishead
Report Ref: GSIP-2023-13765-14373_1250_20_4
Grid Ref: 356791, 172260

Map Name: National Grid

Map date: 1989-1992

Scale: 1:1,250

Printed at: 1:2,000



Surveyed 1957
 Revised 1989
 Edition N/A
 Copyright 1989
 Levelled 1957

Surveyed N/A
 Revised N/A
 Edition N/A
 Copyright 1992
 Levelled N/A

Surveyed N/A
 Revised N/A
 Edition N/A
 Copyright N/A
 Levelled N/A

Surveyed 1949
 Revised 1988
 Edition N/A
 Copyright 1989
 Levelled N/A



Produced by
 Groundsure Insights
 T: 08444 159000
 E: info@groundsure.com
 W: www.groundsure.com

© Crown copyright and database rights 2018 Ordnance Survey 100035207

Production date: 13 June 2023

Map legend available at:
www.groundsure.com/sites/default/files/groundsure_legend.pdf



Site Details:

Portishead

Client Ref: Portishead
Report Ref: GSIP-2023-13765-14373_1250_20_5
Grid Ref: 356791, 172760

Map Name: National Grid

Map date: 1949-1951

Scale: 1:1,250

Printed at: 1:2,000



Surveyed 1951
 Revised 1951
 Edition N/A
 Copyright N/A
 Levelled 1945

Surveyed 1949
 Revised 1949
 Edition N/A
 Copyright N/A
 Levelled 1945

Surveyed 1949
 Revised 1949
 Edition N/A
 Copyright N/A
 Levelled 1945

Surveyed 1949
 Revised N/A
 Edition N/A
 Copyright N/A
 Levelled 1945



Produced by
 Groundsure Insights
 T: 08444 159000
 E: info@groundsure.com
 W: www.groundsure.com

© Crown copyright and database rights 2018 Ordnance Survey 100035207

Production date: 13 June 2023

Map legend available at:
www.groundsure.com/sites/default/files/groundsure_legend.pdf



Site Details:

Portishead

Client Ref: Portishead
Report Ref: GSIP-2023-13765-14373_1250_20_5
Grid Ref: 356791, 172760

Map Name: National Grid

Map date: 1950-1952

Scale: 1:1,250

Printed at: 1:2,000



Surveyed N/A
 Revised N/A
 Edition N/A
 Copyright N/A
 Levelled N/A

Surveyed 1949
 Revised 1952
 Edition N/A
 Copyright N/A
 Levelled 1945

Surveyed 1952
 Revised 1952
 Edition N/A
 Copyright N/A
 Levelled 1945



Produced by
 Groundsure Insights
 T: 08444 159000
 E: info@groundsure.com
 W: www.groundsure.com

© Crown copyright and database rights 2018 Ordnance Survey 100035207

Production date: 13 June 2023

Map legend available at:
www.groundsure.com/sites/default/files/groundsure_legend.pdf



Site Details:

Portishead

Client Ref: Portishead
Report Ref: GSIP-2023-13765-14373_1250_20_5
Grid Ref: 356791, 172760

Map Name: National Grid

Map date: 1953-1955

Scale: 1:1,250

Printed at: 1:2,000



Surveyed N/A
 Revised N/A
 Edition N/A
 Copyright N/A
 Levelled N/A



Produced by
 Groundsure Insights
 T: 08444 159000
 E: info@groundsure.com
 W: www.groundsure.com

© Crown copyright and database rights 2018 Ordnance Survey 100035207

Production date: 13 June 2023

Map legend available at:
www.groundsure.com/sites/default/files/groundsure_legend.pdf



Site Details:

Portishead

Client Ref: Portishead
Report Ref: GSIP-2023-13765-14373_1250_20_5
Grid Ref: 356791, 172760

Map Name: National Grid

Map date: 1970-1973

Scale: 1:1,250

Printed at: 1:2,000



Surveyed 1951
 Revised 1973
 Edition N/A
 Copyright 1973
 Levelled 1956

Surveyed 1949
 Revised 1969
 Edition N/A
 Copyright 1970
 Levelled 1956

Surveyed 1949
 Revised 1972
 Edition N/A
 Copyright 1973
 Levelled 1957

Surveyed 1949
 Revised 1971
 Edition N/A
 Copyright 1971
 Levelled 1956



Produced by
 Groundsure Insights
 T: 08444 159000
 E: info@groundsure.com
 W: www.groundsure.com

© Crown copyright and database rights 2018 Ordnance Survey 100035207

Production date: 13 June 2023

Map legend available at:
www.groundsure.com/sites/default/files/groundsure_legend.pdf



Site Details:

Portishead

Client Ref: Portishead
Report Ref: GSIP-2023-13765-14373_1250_20_5
Grid Ref: 356791, 172760

Map Name: National Grid

Map date: 1980-1983

Scale: 1:1,250

Printed at: 1:2,000



Surveyed 1956
 Revised 1983
 Edition N/A
 Copyright 1983
 Levelled 1956

Surveyed 1956
 Revised 1980
 Edition N/A
 Copyright 1980
 Levelled 1956

Surveyed N/A
 Revised N/A
 Edition N/A
 Copyright 1983
 Levelled 1957

Surveyed 1956
 Revised 1983
 Edition N/A
 Copyright 1983
 Levelled 1956



Produced by
 Groundsure Insights
 T: 08444 159000
 E: info@groundsure.com
 W: www.groundsure.com

© Crown copyright and database rights 2018 Ordnance Survey 100035207

Production date: 13 June 2023

Map legend available at:
www.groundsure.com/sites/default/files/groundsure_legend.pdf



Site Details:

Portishead

Client Ref: Portishead
Report Ref: GSIP-2023-13765-14373_1250_20_5
Grid Ref: 356791, 172760

Map Name: National Grid

Map date: 1980-1984

Scale: 1:1,250

Printed at: 1:2,000



Surveyed 1956
 Revised 1980
 Edition N/A
 Copyright 1980
 Levelled 1956

Surveyed 1957
 Revised 1984
 Edition N/A
 Copyright 1984
 Levelled 1957



Produced by
 Groundsure Insights
 T: 08444 159000
 E: info@groundsure.com
 W: www.groundsure.com

© Crown copyright and database rights 2018 Ordnance Survey 100035207

Production date: 13 June 2023

Map legend available at:
www.groundsure.com/sites/default/files/groundsure_legend.pdf



Site Details:

Portishead

Client Ref: Portishead
Report Ref: GSIP-2023-13765-14373_1250_20_5
Grid Ref: 356791, 172760

Map Name: National Grid

Map date: 1989-1990

Scale: 1:1,250

Printed at: 1:2,000



Surveyed 1956
 Revised 1990
 Edition N/A
 Copyright 1990
 Levelled 1956

Surveyed 1956
 Revised 1990
 Edition N/A
 Copyright 1990
 Levelled 1956

Surveyed 1957
 Revised 1989
 Edition N/A
 Copyright 1989
 Levelled 1957

Surveyed 1956
 Revised 1989
 Edition N/A
 Copyright 1989
 Levelled 1956



Produced by
 Groundsure Insights
 T: 08444 159000
 E: info@groundsure.com
 W: www.groundsure.com

© Crown copyright and database rights 2018 Ordnance Survey 100035207

Production date: 13 June 2023

Map legend available at:
www.groundsure.com/sites/default/files/groundsure_legend.pdf



Site Details:

Portishead

Client Ref: Portishead
Report Ref: GSIP-2023-13765-14373_1250_20_5
Grid Ref: 356791, 172760

Map Name: National Grid

Map date: 1992

Scale: 1:1,250

Printed at: 1:2,000



Surveyed N/A
 Revised N/A
 Edition N/A
 Copyright 1992
 Levelled N/A

Surveyed N/A
 Revised N/A
 Edition N/A
 Copyright 1992
 Levelled N/A

Surveyed N/A
 Revised N/A
 Edition N/A
 Copyright N/A
 Levelled N/A

Surveyed N/A
 Revised N/A
 Edition N/A
 Copyright 1992
 Levelled N/A



Produced by
 Groundsure Insights
 T: 08444 159000
 E: info@groundsure.com
 W: www.groundsure.com

© Crown copyright and database rights 2018 Ordnance Survey 100035207

Production date: 13 June 2023

Map legend available at:
www.groundsure.com/sites/default/files/groundsure_legend.pdf



Site Details:

Portishead

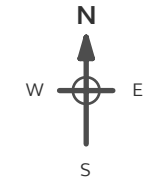
Client Ref: Portishead
Report Ref: GSIP-2023-13765-14373_1250_20_6
Grid Ref: 356791, 173260

Map Name: National Grid

Map date: 1949-1951

Scale: 1:1,250

Printed at: 1:2,000



Surveyed 1951
 Revised 1951
 Edition N/A
 Copyright N/A
 Levelled 1945

Surveyed 1949
 Revised 1949
 Edition N/A
 Copyright N/A
 Levelled 1945

Surveyed 1951
 Revised 1951
 Edition N/A
 Copyright N/A
 Levelled 1945



Produced by
 Groundsure Insights
 T: 08444 159000
 E: info@groundsure.com
 W: www.groundsure.com

© Crown copyright and database rights 2018 Ordnance Survey 100035207

Production date: 13 June 2023

Map legend available at:
www.groundsure.com/sites/default/files/groundsure_legend.pdf



Site Details:

Portishead

Client Ref: Portishead
Report Ref: GSIP-2023-13765-14373_1250_20_6
Grid Ref: 356791, 173260

Map Name: National Grid

Map date: 1950-1952

Scale: 1:1,250

Printed at: 1:2,000



Surveyed N/A
 Revised N/A
 Edition N/A
 Copyright N/A
 Levelled N/A

Surveyed N/A
 Revised N/A
 Edition N/A
 Copyright N/A
 Levelled N/A



Produced by
 Groundsure Insights
 T: 08444 159000
 E: info@groundsure.com
 W: www.groundsure.com

© Crown copyright and database rights 2018 Ordnance Survey 100035207

Production date: 13 June 2023

Map legend available at:
www.groundsure.com/sites/default/files/groundsure_legend.pdf



Site Details:

Portishead

Client Ref: Portishead
Report Ref: GSIP-2023-13765-14373_1250_20_6
Grid Ref: 356791, 173260

Map Name: National Grid

Map date: 1970-1973

Scale: 1:1,250

Printed at: 1:2,000



Surveyed 1951
 Revised 1973
 Edition N/A
 Copyright 1973
 Levelled 1956

Surveyed 1949
 Revised 1972
 Edition N/A
 Copyright 1972
 Levelled 1956

Surveyed 1951
 Revised 1973
 Edition N/A
 Copyright 1973
 Levelled 1956

Surveyed 1949
 Revised 1969
 Edition N/A
 Copyright 1970
 Levelled 1956



Produced by
 Groundsure Insights
 T: 08444 159000
 E: info@groundsure.com
 W: www.groundsure.com

© Crown copyright and database rights 2018 Ordnance Survey 100035207

Production date: 13 June 2023

Map legend available at:
www.groundsure.com/sites/default/files/groundsure_legend.pdf



Site Details:

Portishead

Client Ref: Portishead
Report Ref: GSIP-2023-13765-14373_1250_20_6
Grid Ref: 356791, 173260

Map Name: National Grid

Map date: 1980-1983


Scale: 1:1,250

Printed at: 1:2,000



Surveyed 1956
 Revised 1983
 Edition N/A
 Copyright 1983
 Levelled 1956

Surveyed 1956
 Revised 1980
 Edition N/A
 Copyright 1980
 Levelled 1956



Produced by
 Groundsure Insights
 T: 08444 159000
 E: info@groundsure.com
 W: www.groundsure.com

© Crown copyright and database rights 2018 Ordnance Survey 100035207

Production date: 13 June 2023

Map legend available at:
www.groundsure.com/sites/default/files/groundsure_legend.pdf



Site Details:

Portishead

Client Ref: Portishead
Report Ref: GSIP-2023-13765-14373_1250_20_6
Grid Ref: 356791, 173260

Map Name: National Grid

Map date: 1990


Scale: 1:1,250

Printed at: 1:2,000



Surveyed 1956
 Revised 1990
 Edition N/A
 Copyright 1990
 Levelled 1956

Surveyed 1956
 Revised 1990
 Edition N/A
 Copyright 1990
 Levelled 1956

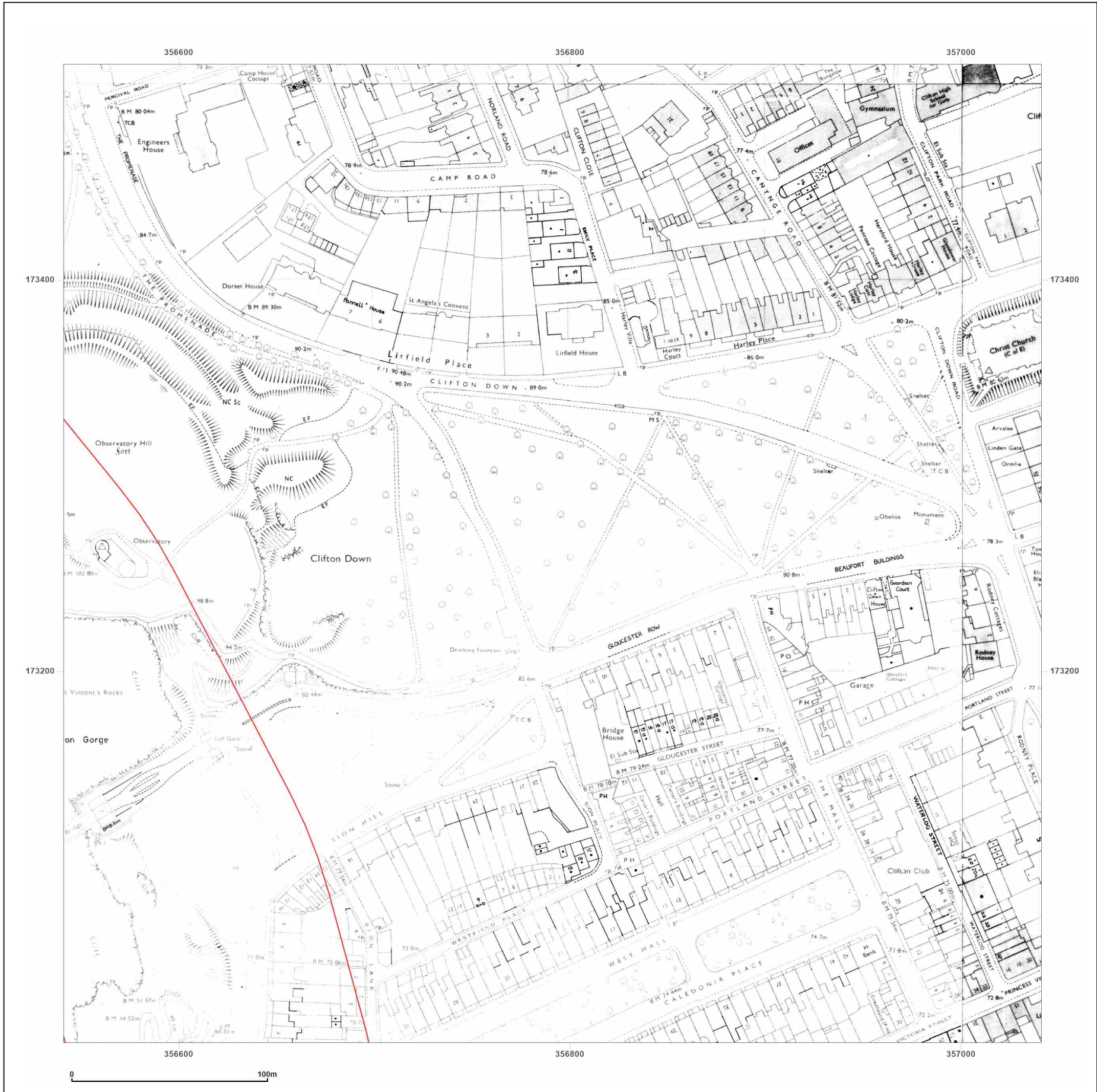


Produced by
 Groundsure Insights
 T: 08444 159000
 E: info@groundsure.com
 W: www.groundsure.com

© Crown copyright and database rights 2018 Ordnance Survey 100035207

Production date: 13 June 2023

Map legend available at:
www.groundsure.com/sites/default/files/groundsure_legend.pdf



Site Details:

Portishead

Client Ref: Portishead
Report Ref: GSIP-2023-13765-14373_1250_20_6
Grid Ref: 356791, 173260

Map Name: National Grid

Map date: 1990-1992

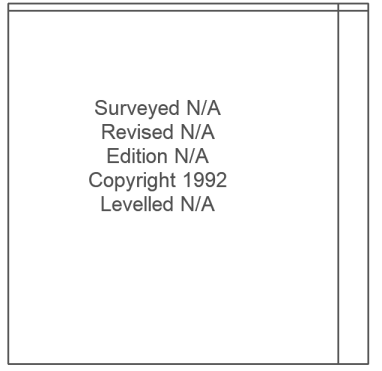
Scale: 1:1,250

Printed at: 1:2,000



Surveyed 1956
 Revised 1990
 Edition N/A
 Copyright 1990
 Levelled 1956

Surveyed N/A
 Revised N/A
 Edition N/A
 Copyright 1992
 Levelled N/A



Produced by
 Groundsure Insights
 T: 08444 159000
 E: info@groundsure.com
 W: www.groundsure.com

© Crown copyright and database rights 2018 Ordnance Survey 100035207

Production date: 13 June 2023

Map legend available at:
www.groundsure.com/sites/default/files/groundsure_legend.pdf

