


Groundsure
INSIGHTS

Small Scale Grid Index



Site Details:

Portishead

Client Ref: Portishead
Report Ref: GSIP-2023-13765-14373_SS_4_3
Grid Ref: 354541, 176260

Map Name: County Series

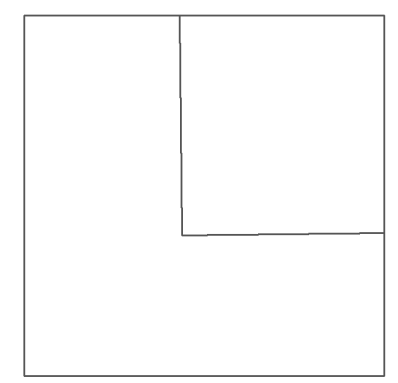
Map date: 1880

Scale: 1:10,560

Printed at: 1:10,560



Surveyed 1880
 Revised 1880
 Edition N/A
 Copyright N/A
 Levelled N/A

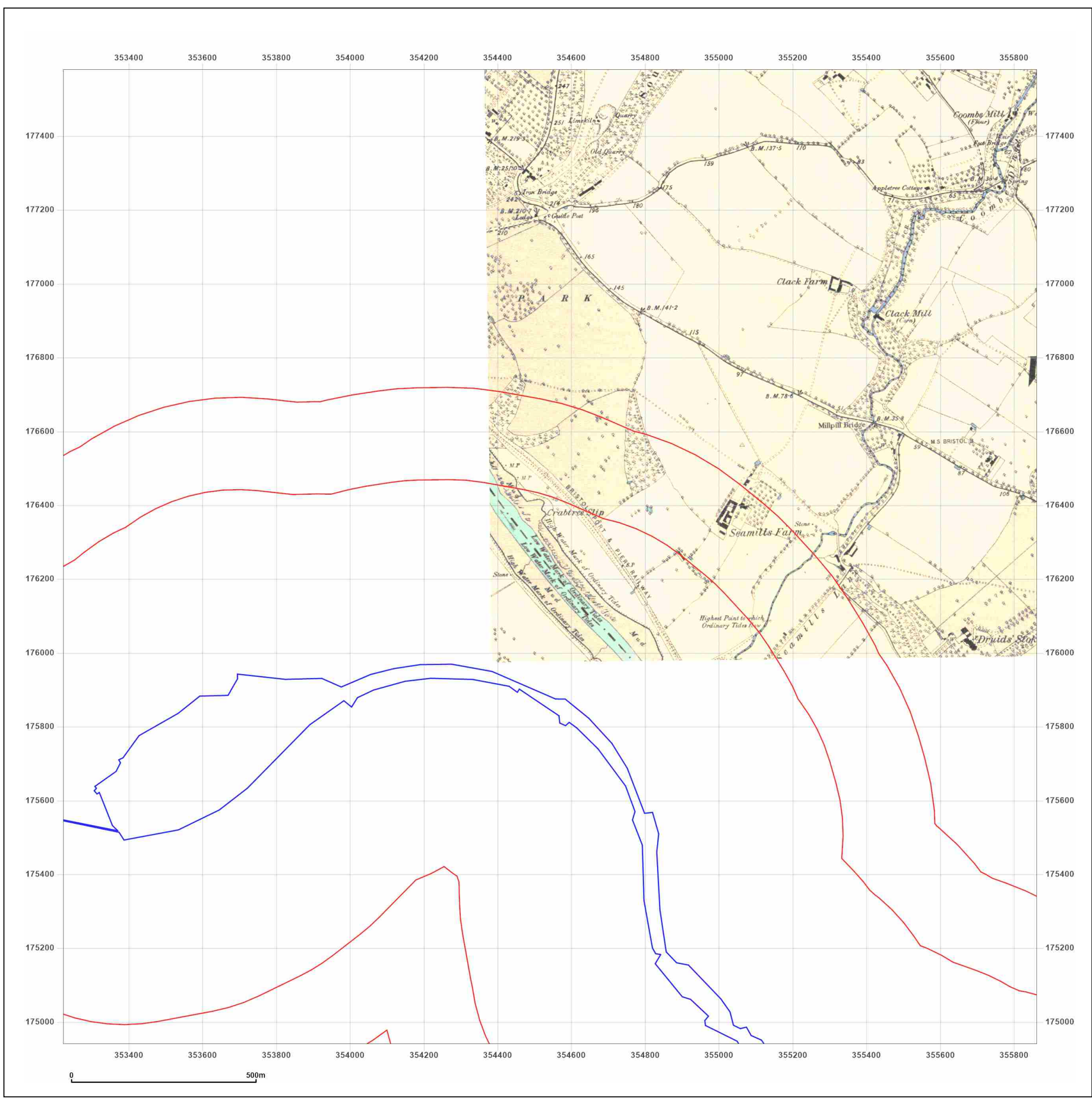


Produced by
 Groundsure Insights
 T: 08444 159000
 E: info@groundsure.com
 W: www.groundsure.com

© Crown copyright and database rights 2018 Ordnance Survey 100035207

Production date: 13 June 2023

Map legend available at:
www.groundsure.com/sites/default/files/groundsure_legend.pdf



Site Details:

Portishead

Client Ref: Portishead
Report Ref: GSIP-2023-13765-14373_SS_4_3
Grid Ref: 354541, 176260

Map Name: County Series

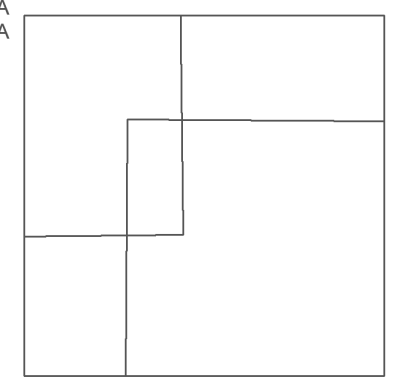
Map date: 1883-1884

Scale: 1:10,560


Printed at: 1:10,560



Surveyed 1883
 Revised 1883
 Edition N/A
 Copyright N/A
 Levelled N/A



Surveyed 1883
 Revised N/A
 Edition N/A
 Copyright N/A
 Levelled N/A

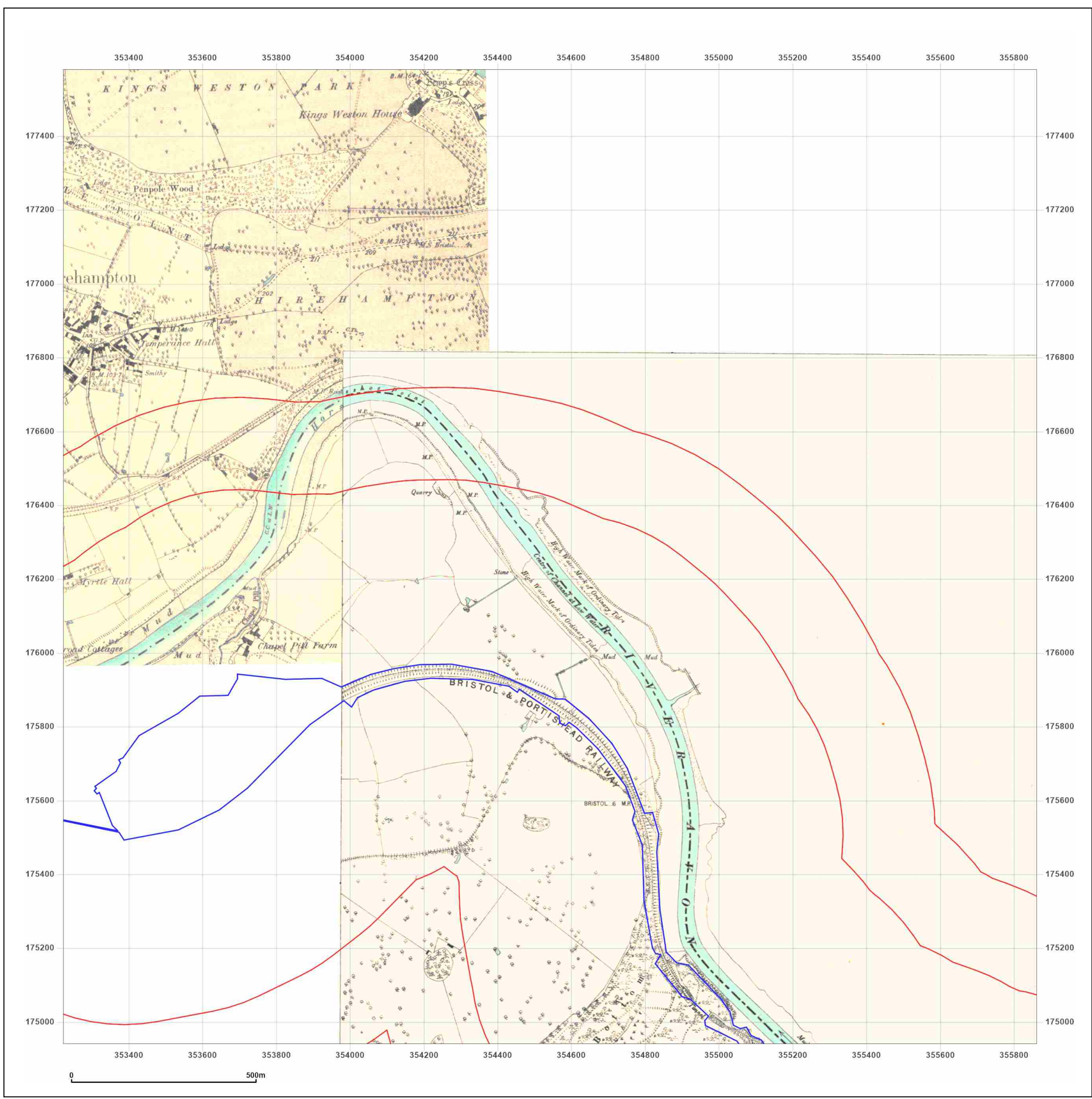


Produced by
 Groundsure Insights
 T: 08444 159000
 E: info@groundsure.com
 W: www.groundsure.com

© Crown copyright and database rights 2018 Ordnance Survey 100035207

Production date: 13 June 2023

Map legend available at:
www.groundsure.com/sites/default/files/groundsure_legend.pdf



Site Details:

Portishead

Client Ref: Portishead
Report Ref: GSIP-2023-13765-14373_SS_4_3
Grid Ref: 354541, 176260

Map Name: County Series

Map date: 1883-1886

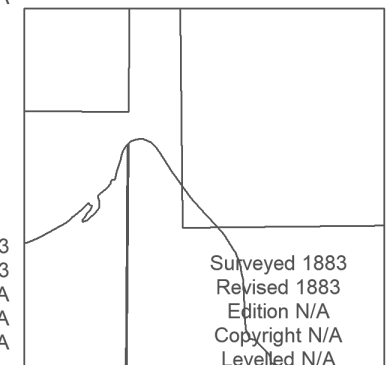
Scale: 1:10,560

Printed at: 1:10,560



Surveyed 1883
 Revised N/A
 Edition N/A
 Copyright N/A
 Levelled N/A

Surveyed 1880
 Revised N/A
 Edition N/A
 Copyright N/A
 Levelled N/A



Surveyed 1883
 Revised 1883
 Edition N/A
 Copyright N/A
 Levelled N/A

Surveyed 1883
 Revised 1883
 Edition N/A
 Copyright N/A
 Levelled N/A

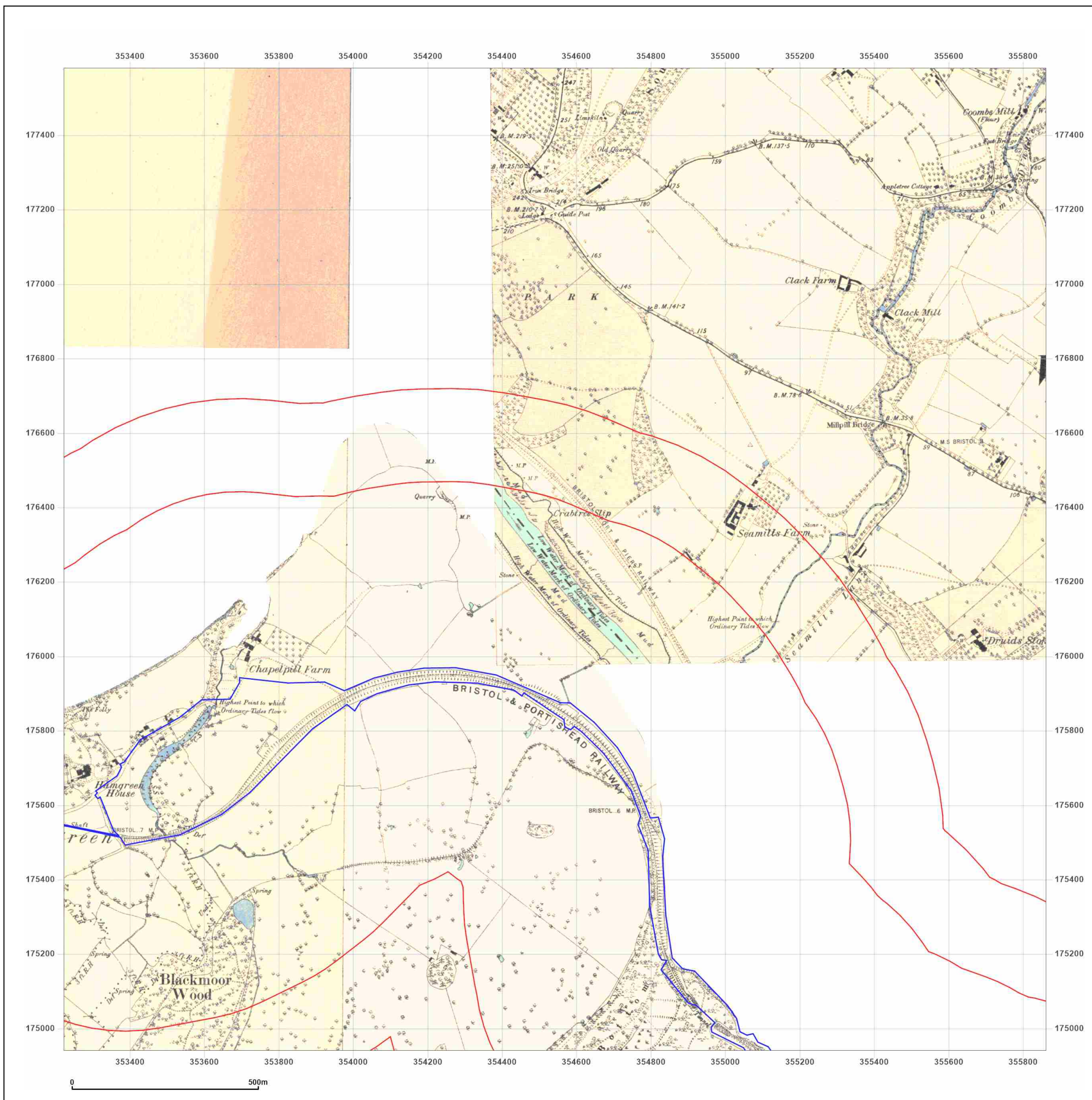


Produced by
 Groundsure Insights
 T: 08444 159000
 E: info@groundsure.com
 W: www.groundsure.com

© Crown copyright and database rights 2018 Ordnance Survey 100035207

Production date: 13 June 2023

Map legend available at:
www.groundsure.com/sites/default/files/groundsure_legend.pdf



Site Details:

Portishead

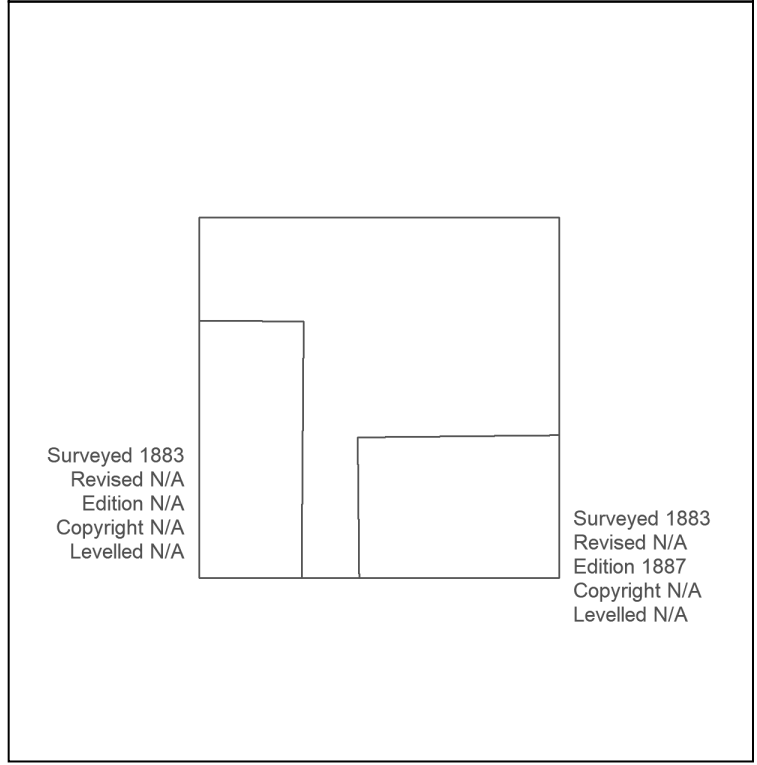
Client Ref: Portishead
Report Ref: GSIP-2023-13765-14373_SS_4_3
Grid Ref: 354541, 176260

Map Name: County Series

Map date: 1884-1887

Scale: 1:10,560

Printed at: 1:10,560

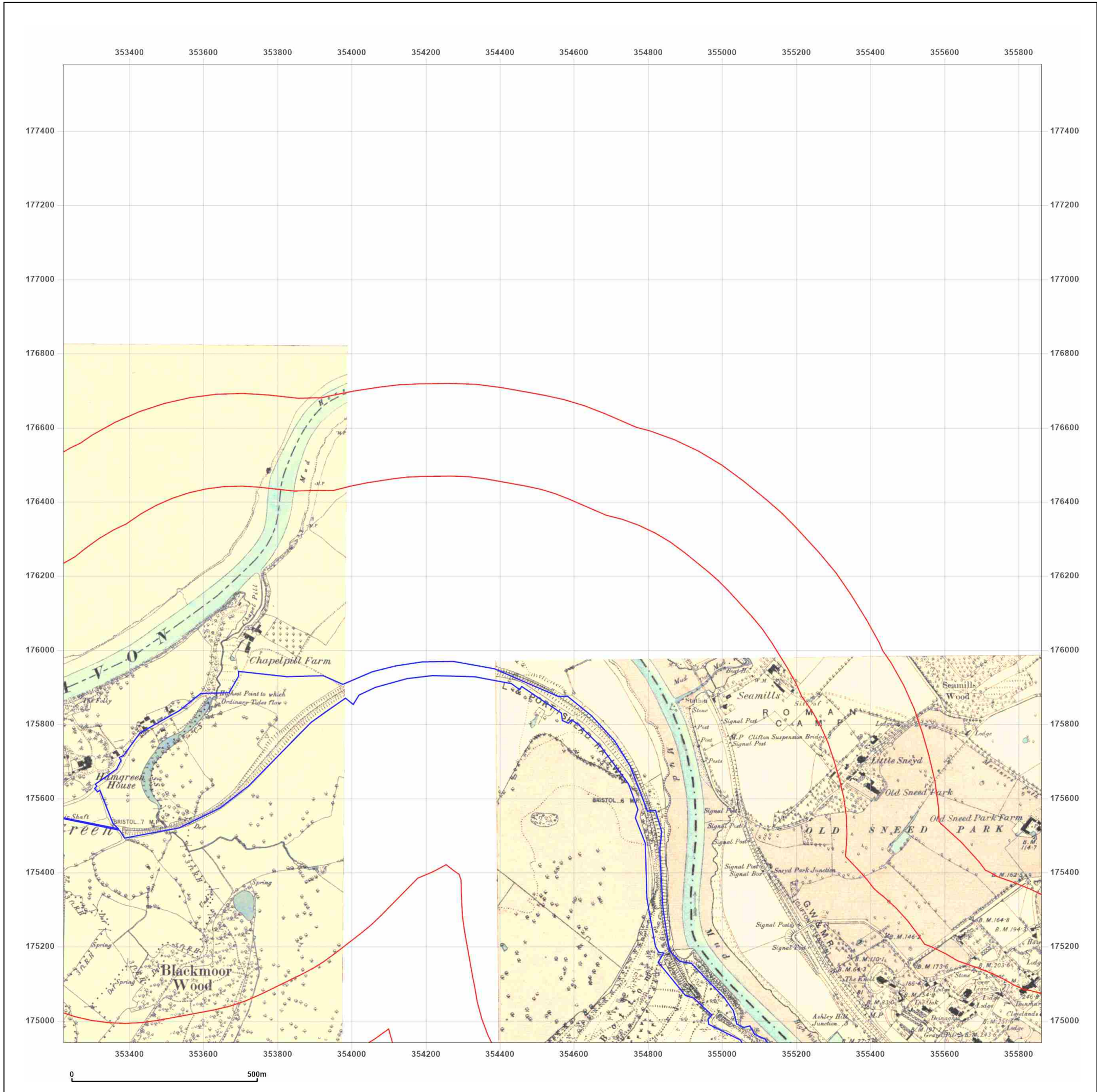


Produced by
 Groundsure Insights
 T: 08444 159000
 E: info@groundsure.com
 W: www.groundsure.com

© Crown copyright and database rights 2018 Ordnance Survey 100035207

Production date: 13 June 2023

Map legend available at:
www.groundsure.com/sites/default/files/groundsure_legend.pdf



Site Details:

Portishead

Client Ref: Portishead
Report Ref: GSIP-2023-13765-14373_SS_4_3
Grid Ref: 354541, 176260

Map Name: County Series


Map date: 1887

Scale: 1:10,560

Printed at: 1:10,560



Surveyed 1883
 Revised N/A
 Edition N/A
 Copyright N/A
 Levelled N/A



Surveyed 1883
 Revised 1883
 Edition 1887
 Copyright N/A
 Levelled N/A

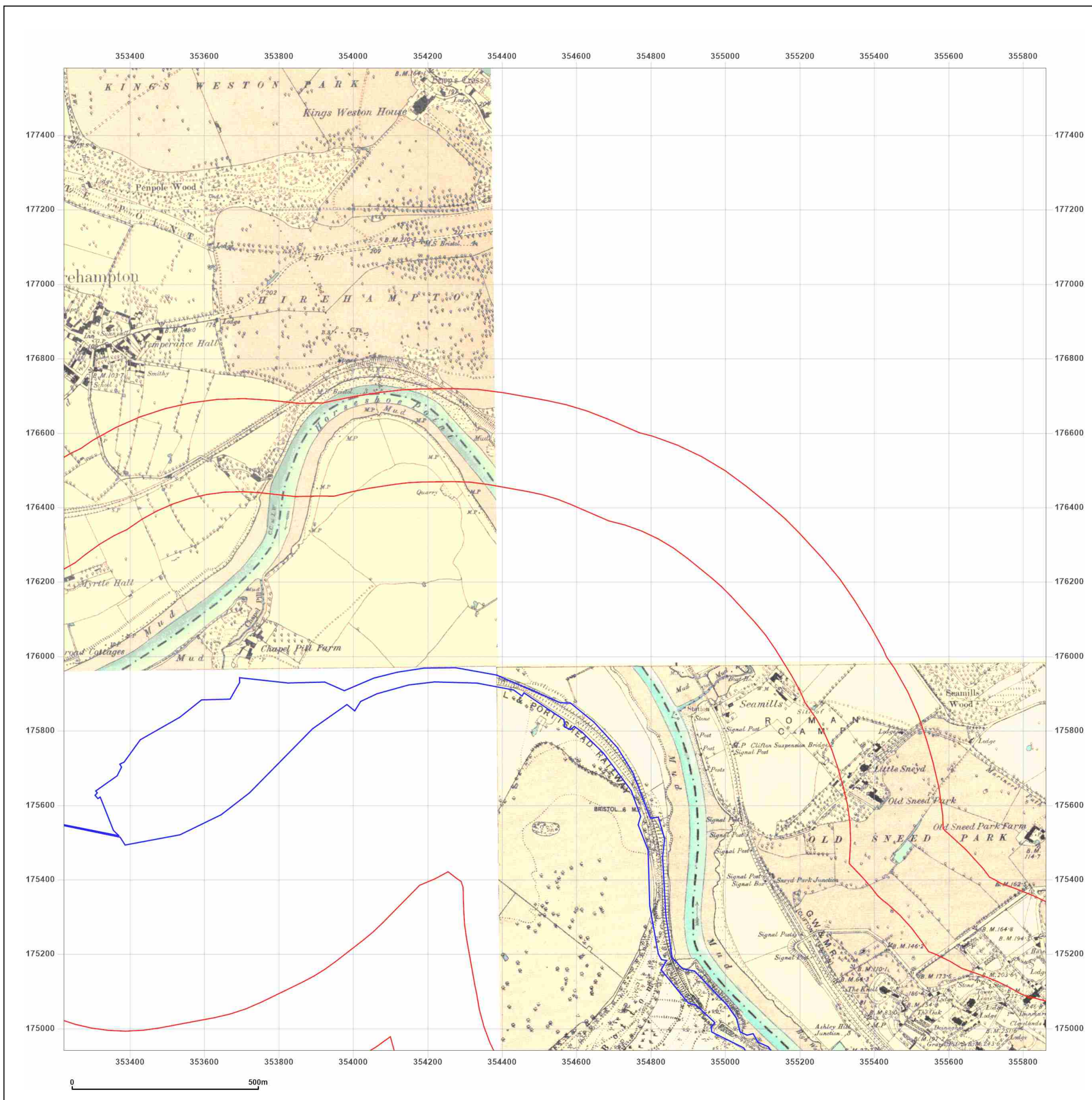


Produced by
 Groundsure Insights
 T: 08444 159000
 E: info@groundsure.com
 W: www.groundsure.com

© Crown copyright and database rights 2018 Ordnance Survey 100035207

Production date: 13 June 2023

Map legend available at:
www.groundsure.com/sites/default/files/groundsure_legend.pdf



Site Details:

Portishead

Client Ref: Portishead
Report Ref: GSIP-2023-13765-14373_SS_4_3
Grid Ref: 354541, 176260

Map Name: County Series

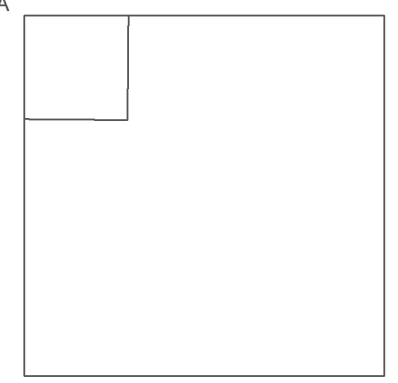
Map date: 1888

Scale: 1:10,560

Printed at: 1:10,560



Surveyed 1882
 Revised N/A
 Edition 1888
 Copyright N/A
 Levelled N/A

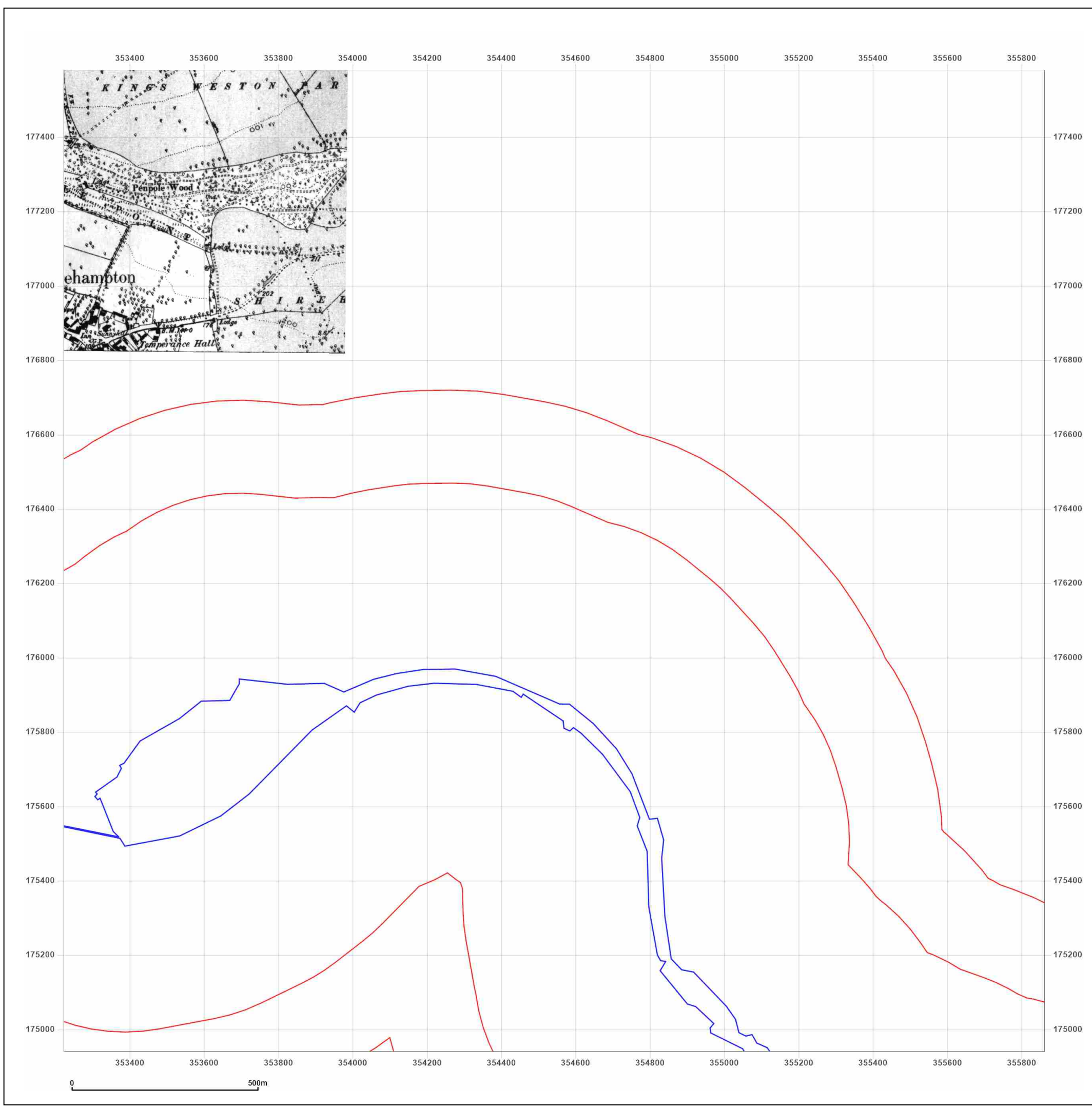


Produced by
 Groundsure Insights
 T: 08444 159000
 E: info@groundsure.com
 W: www.groundsure.com

© Crown copyright and database rights 2018 Ordnance Survey 100035207

Production date: 13 June 2023

Map legend available at:
www.groundsure.com/sites/default/files/groundsure_legend.pdf



Site Details:

Portishead

Client Ref: Portishead
Report Ref: GSIP-2023-13765-14373_SS_4_3
Grid Ref: 354541, 176260

Map Name: County Series

Map date: 1901

Scale: 1:10,560

Printed at: 1:10,560



Surveyed 1880
 Revised 1901
 Edition N/A
 Copyright N/A
 Levelled N/A

Surveyed N/A
 Revised N/A
 Edition N/A
 Copyright N/A
 Levelled N/A

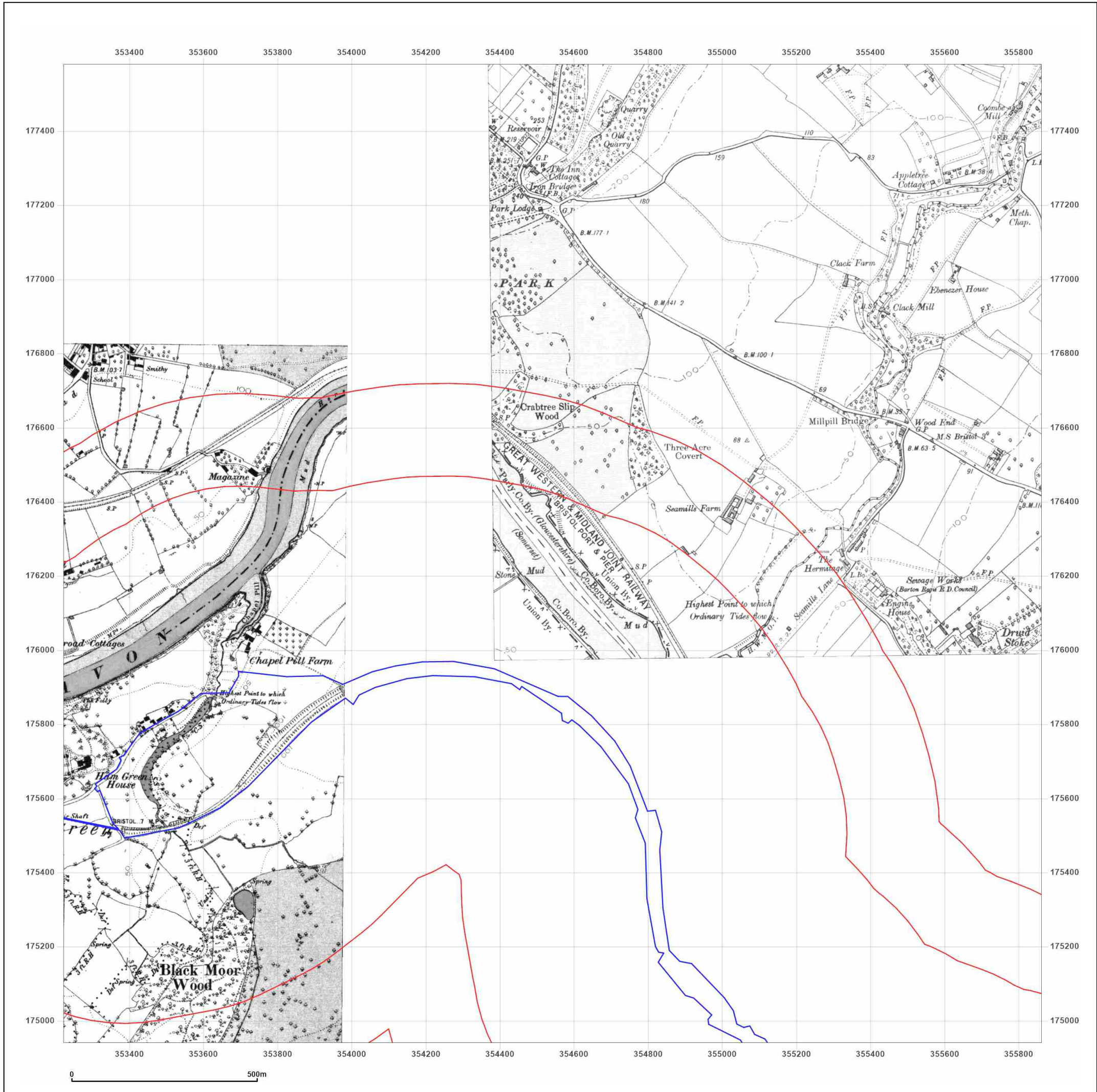


Produced by
 Groundsure Insights
 T: 08444 159000
 E: info@groundsure.com
 W: www.groundsure.com

© Crown copyright and database rights 2018 Ordnance Survey 100035207

Production date: 13 June 2023

Map legend available at:
www.groundsure.com/sites/default/files/groundsure_legend.pdf



Site Details:

Portishead

Client Ref: Portishead
Report Ref: GSIP-2023-13765-14373_SS_4_3
Grid Ref: 354541, 176260

Map Name: County Series


Map date: 1901-1902

Scale: 1:10,560

Printed at: 1:10,560



Surveyed 1880
 Revised 1901
 Edition N/A
 Copyright N/A
 Levelled N/A



Surveyed 1882
 Revised 1902
 Edition N/A
 Copyright N/A
 Levelled N/A

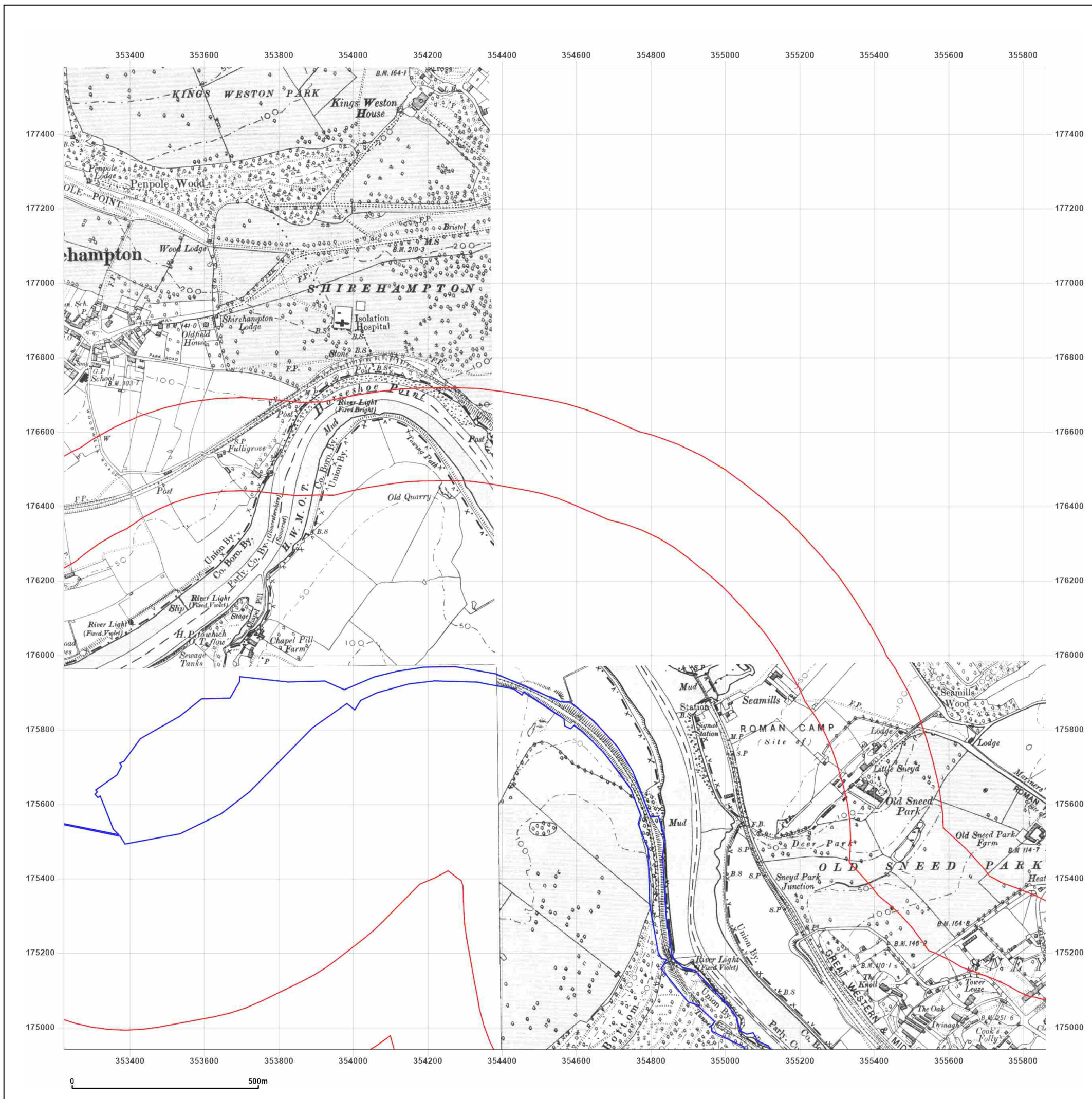


Produced by
 Groundsure Insights
 T: 08444 159000
 E: info@groundsure.com
 W: www.groundsure.com

© Crown copyright and database rights 2018 Ordnance Survey 100035207

Production date: 13 June 2023

Map legend available at:
www.groundsure.com/sites/default/files/groundsure_legend.pdf



0 500m

Site Details:

Portishead

Client Ref: Portishead
Report Ref: GSIP-2023-13765-14373_SS_4_3
Grid Ref: 354541, 176260

Map Name: County Series

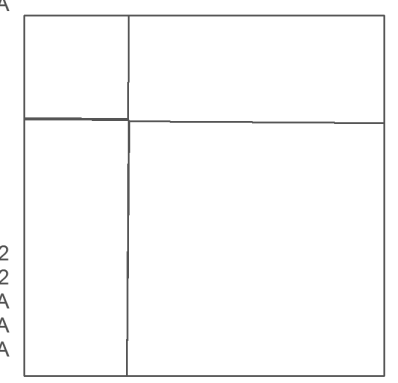
Map date: 1902-1904

Scale: 1:10,560

Printed at: 1:10,560



Surveyed 1882
 Revised 1902
 Edition N/A
 Copyright N/A
 Levelled N/A



Surveyed 1882
 Revised 1902
 Edition N/A
 Copyright N/A
 Levelled N/A

Surveyed 1882
 Revised 1904
 Edition N/A
 Copyright N/A
 Levelled N/A

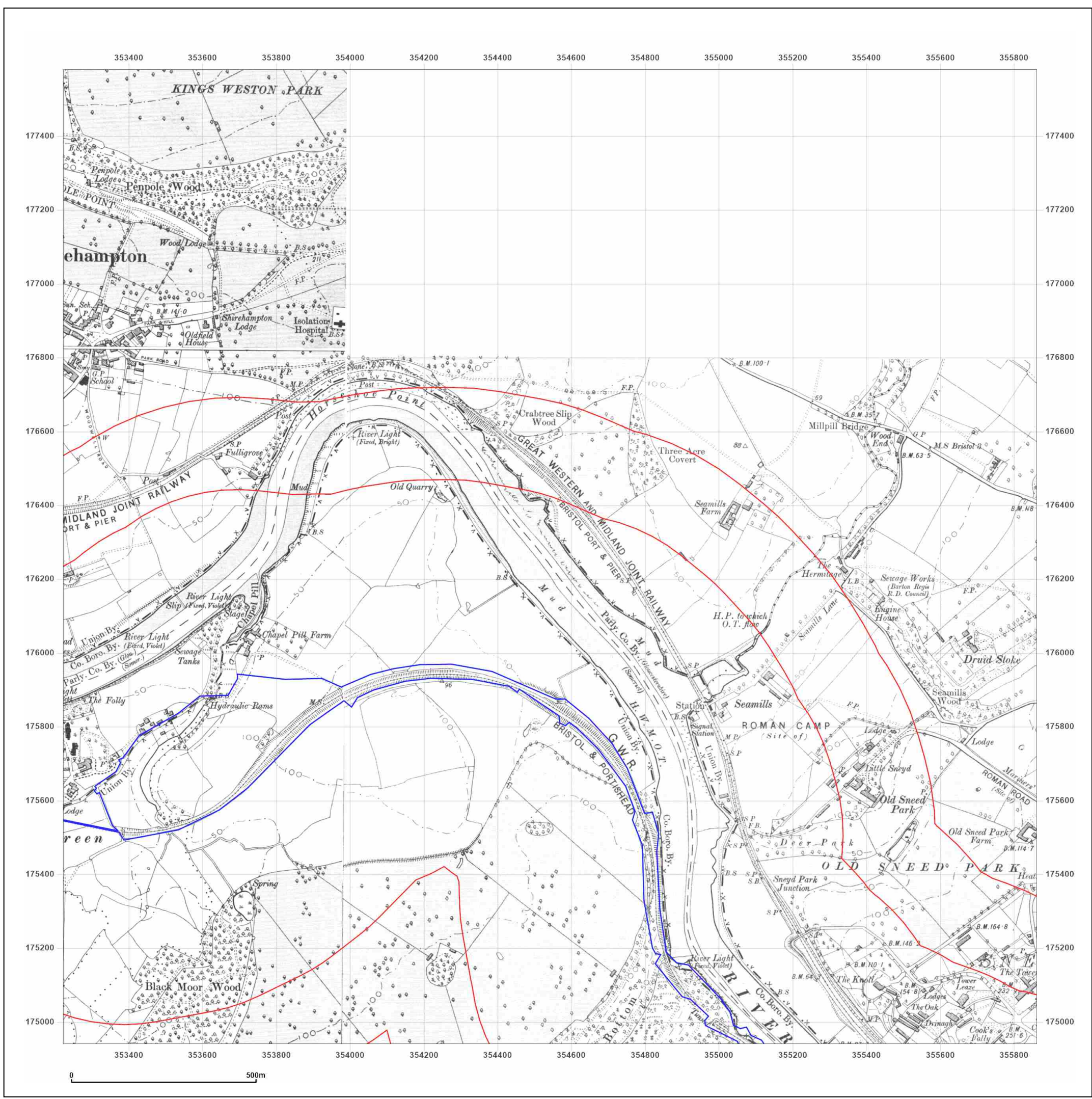


Produced by
 Groundsure Insights
 T: 08444 159000
 E: info@groundsure.com
 W: www.groundsure.com

© Crown copyright and database rights 2018 Ordnance Survey 100035207

Production date: 13 June 2023

Map legend available at:
www.groundsure.com/sites/default/files/groundsure_legend.pdf



Site Details:

Portishead

Client Ref: Portishead
Report Ref: GSIP-2023-13765-14373_SS_4_3
Grid Ref: 354541, 176260

Map Name: County Series


Map date: 1904

Scale: 1:10,560

Printed at: 1:10,560



Surveyed 1880
 Revised 1902
 Edition 1904
 Copyright N/A
 Levelled N/A

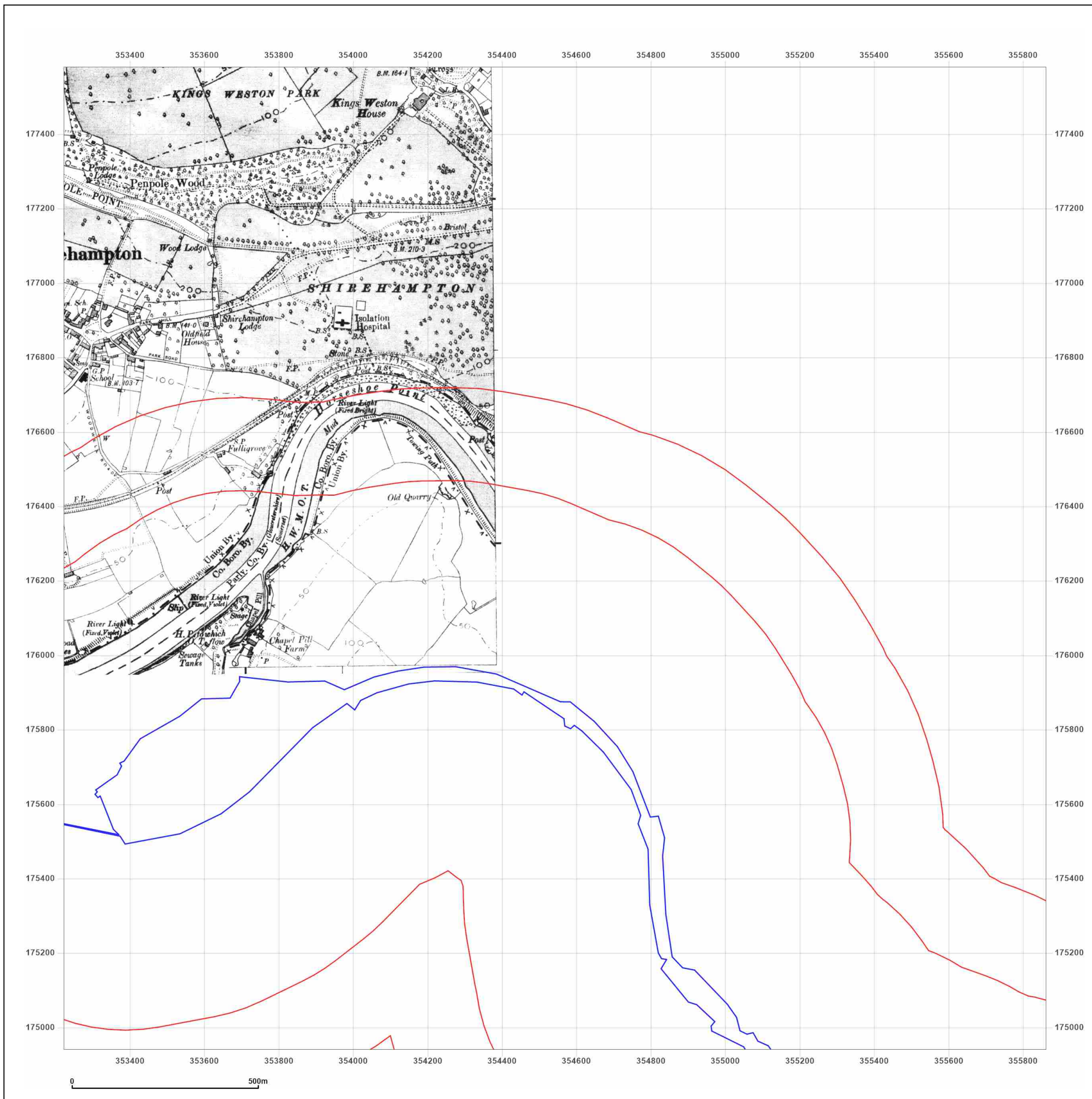


Produced by
 Groundsure Insights
 T: 08444 159000
 E: info@groundsure.com
 W: www.groundsure.com

© Crown copyright and database rights 2018 Ordnance Survey 100035207

Production date: 13 June 2023

Map legend available at:
www.groundsure.com/sites/default/files/groundsure_legend.pdf



Site Details:

Portishead

Client Ref: Portishead
Report Ref: GSIP-2023-13765-14373_SS_4_3
Grid Ref: 354541, 176260

Map Name: County Series

Map date: 1912

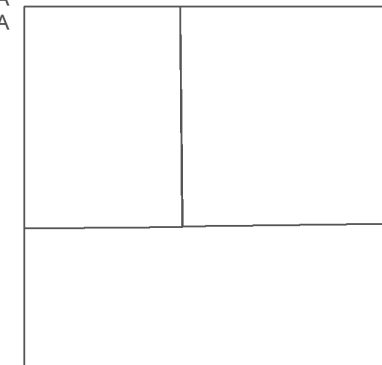
Scale: 1:10,560

Printed at: 1:10,560



Surveyed 1880
 Revised 1912
 Edition N/A
 Copyright N/A
 Levelled N/A

Surveyed 1880
 Revised 1912
 Edition N/A
 Copyright N/A
 Levelled N/A

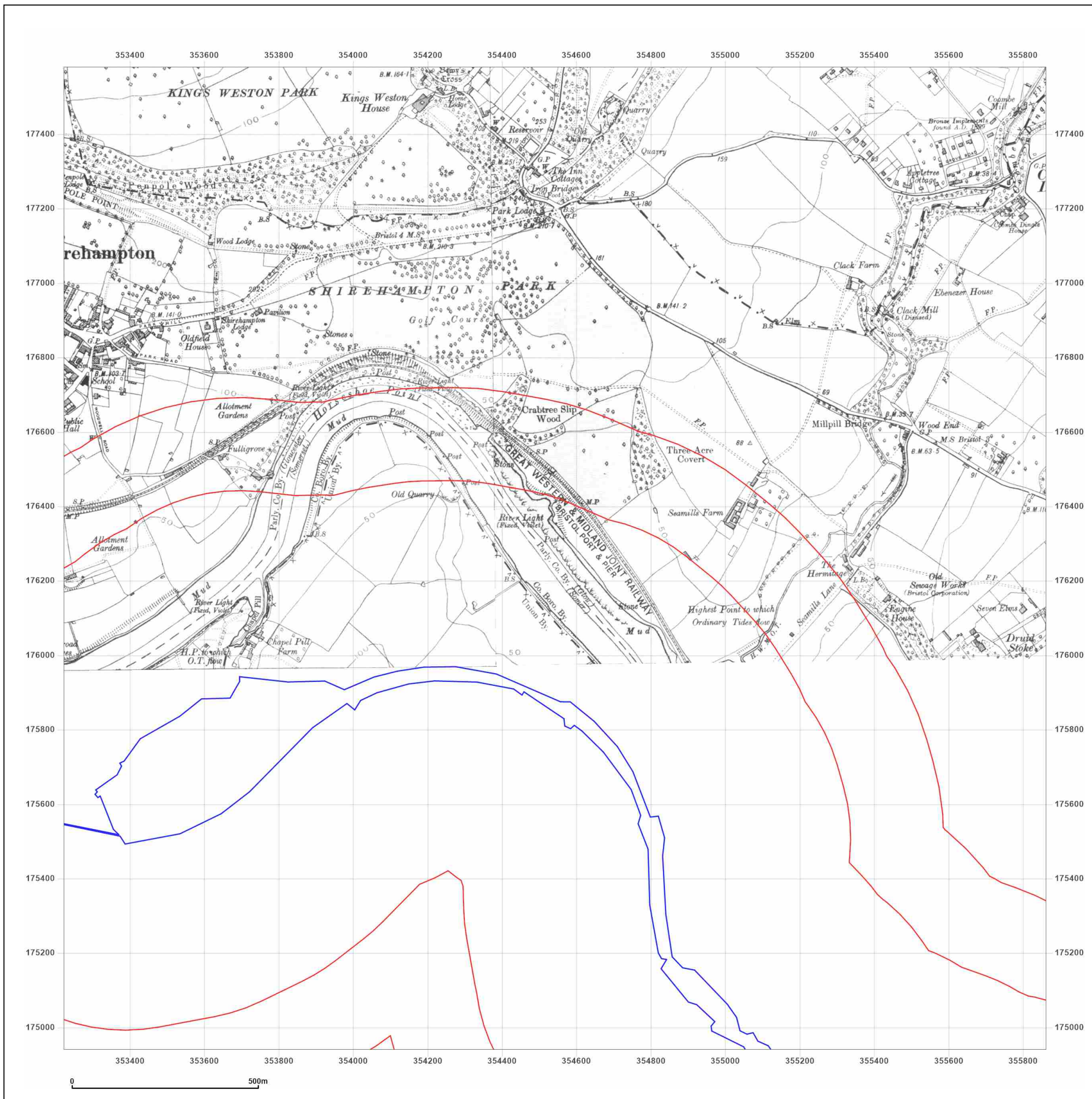


Produced by
 Groundsure Insights
 T: 08444 159000
 E: info@groundsure.com
 W: www.groundsure.com

© Crown copyright and database rights 2018 Ordnance Survey 100035207

Production date: 13 June 2023

Map legend available at:
www.groundsure.com/sites/default/files/groundsure_legend.pdf



Site Details:

Portishead

Client Ref: Portishead
Report Ref: GSIP-2023-13765-14373_SS_4_3
Grid Ref: 354541, 176260

Map Name: County Series

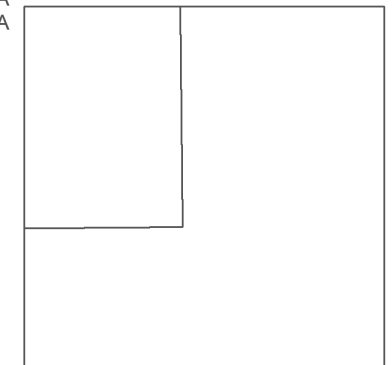
Map date: 1912

Scale: 1:10,560

Printed at: 1:10,560



Surveyed 1880
 Revised 1912
 Edition N/A
 Copyright N/A
 Levelled N/A

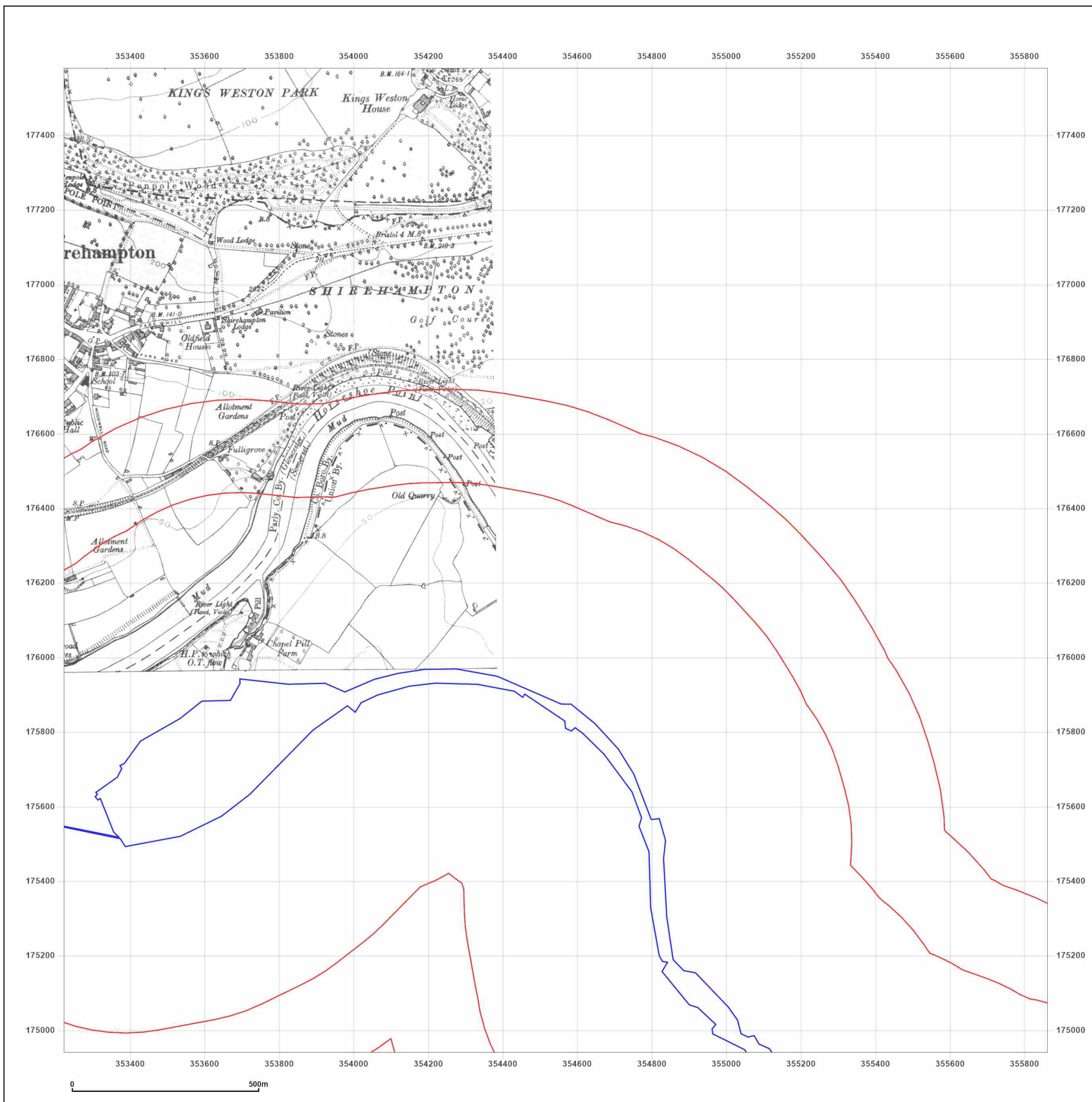


Produced by
 Groundsure Insights
 T: 08444 159000
 E: info@groundsure.com
 W: www.groundsure.com

© Crown copyright and database rights 2018 Ordnance Survey 100035207

Production date: 13 June 2023

Map legend available at:
www.groundsure.com/sites/default/files/groundsure_legend.pdf



Site Details:

Portishead

Client Ref: Portishead
Report Ref: GSIP-2023-13765-14373_SS_4_3
Grid Ref: 354541, 176260

Map Name: County Series

Map date: 1912-1913

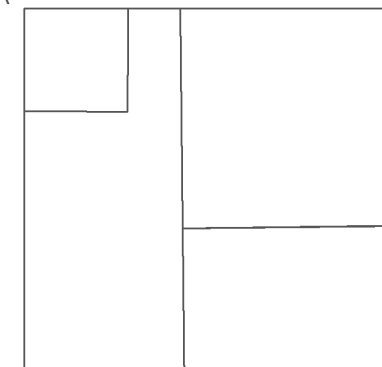
Scale: 1:10,560

Printed at: 1:10,560



Surveyed 1882
 Revised 1912
 Edition N/A
 Copyright N/A
 Levelled N/A

Surveyed 1880
 Revised 1912
 Edition N/A
 Copyright N/A
 Levelled N/A



Surveyed 1882
 Revised 1913
 Edition N/A
 Copyright N/A
 Levelled N/A

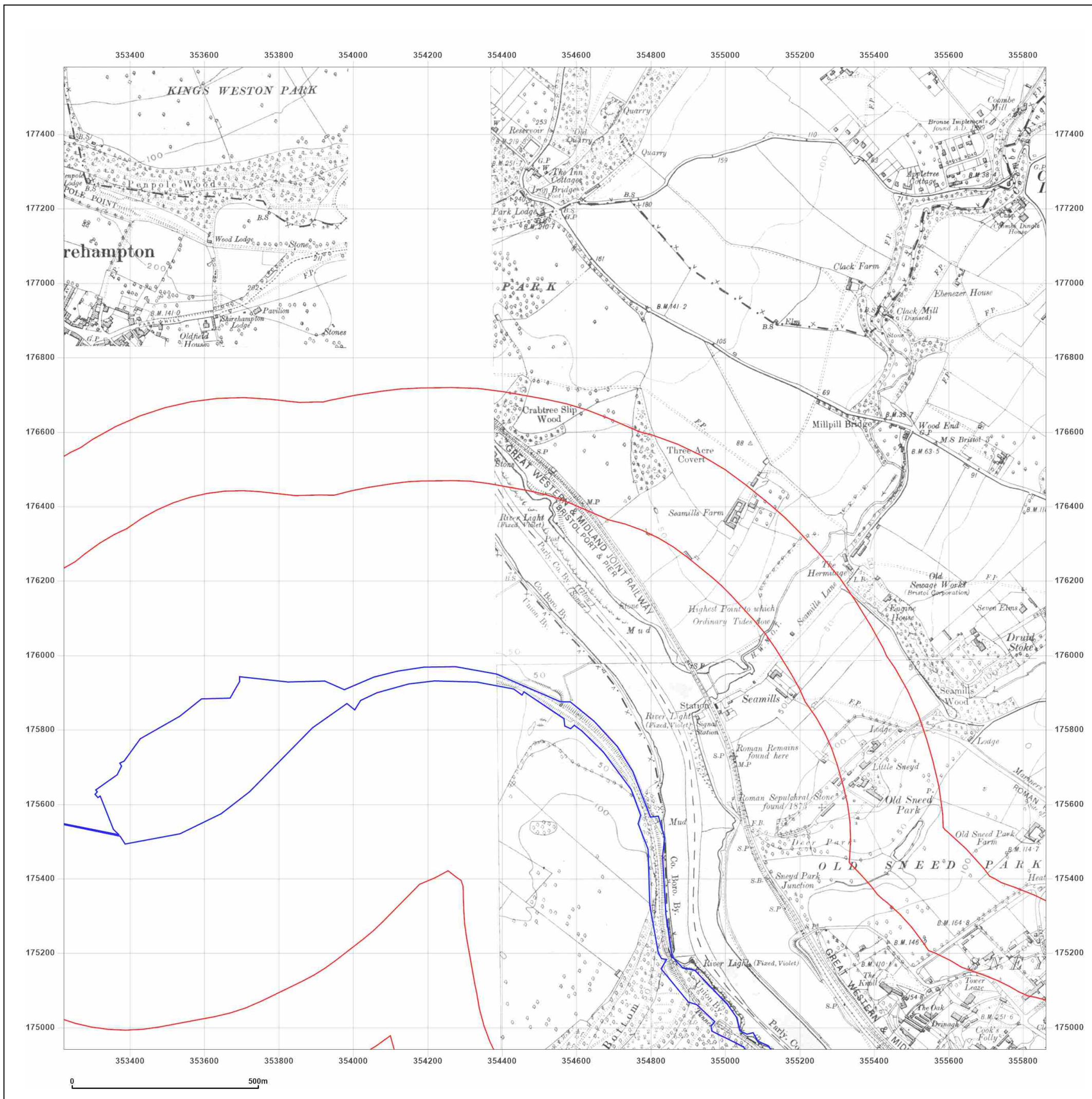


Produced by
 Groundsure Insights
 T: 08444 159000
 E: info@groundsure.com
 W: www.groundsure.com

© Crown copyright and database rights 2018 Ordnance Survey 100035207

Production date: 13 June 2023

Map legend available at:
www.groundsure.com/sites/default/files/groundsure_legend.pdf



0 500m

Site Details:

Portishead

Client Ref: Portishead
Report Ref: GSIP-2023-13765-14373_SS_4_3
Grid Ref: 354541, 176260

Map Name: County Series

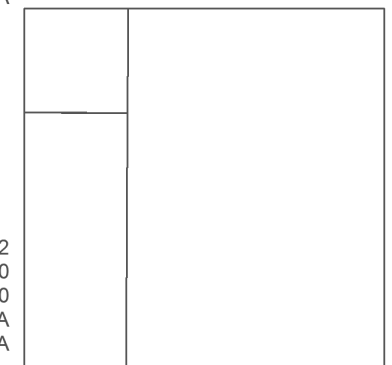
Map date: 1920

Scale: 1:10,560

Printed at: 1:10,560



Surveyed 1882
 Revised 1920
 Edition 1920
 Copyright N/A
 Levelled N/A



Surveyed 1882
 Revised 1920
 Edition 1920
 Copyright N/A
 Levelled N/A

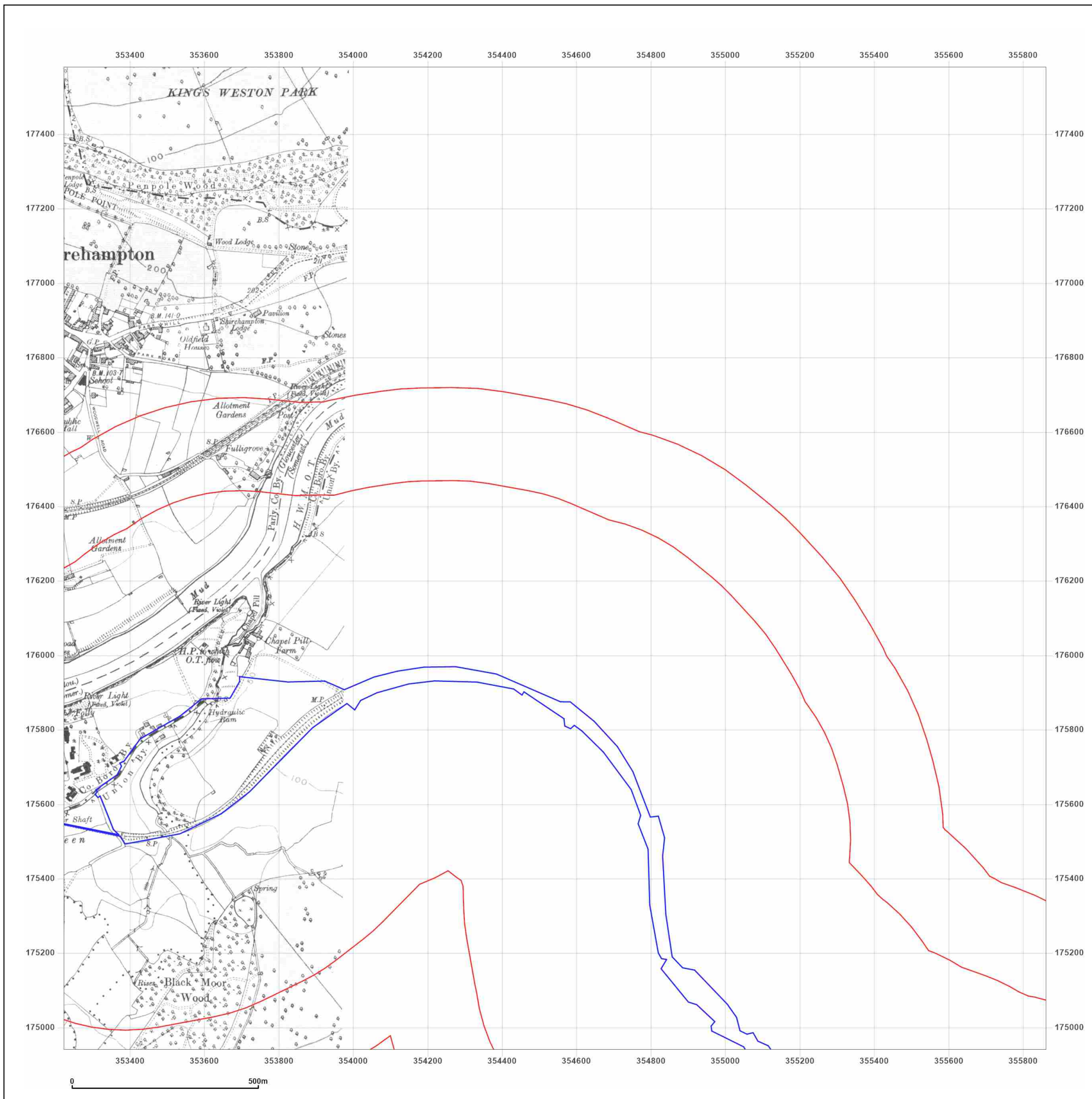


Produced by
 Groundsure Insights
 T: 08444 159000
 E: info@groundsure.com
 W: www.groundsure.com

© Crown copyright and database rights 2018 Ordnance Survey 100035207

Production date: 13 June 2023

Map legend available at:
www.groundsure.com/sites/default/files/groundsure_legend.pdf



0 500m

Site Details:

Portishead


Client Ref: Portishead
Report Ref: GSIP-2023-13765-14373_SS_4_3
Grid Ref: 354541, 176260

Map Name: County Series


Map date: 1920

Scale: 1:10,560

Printed at: 1:10,560

Surveyed 1882
 Revised 1920
 Edition N/A
 Copyright N/A
 Levelled N/A

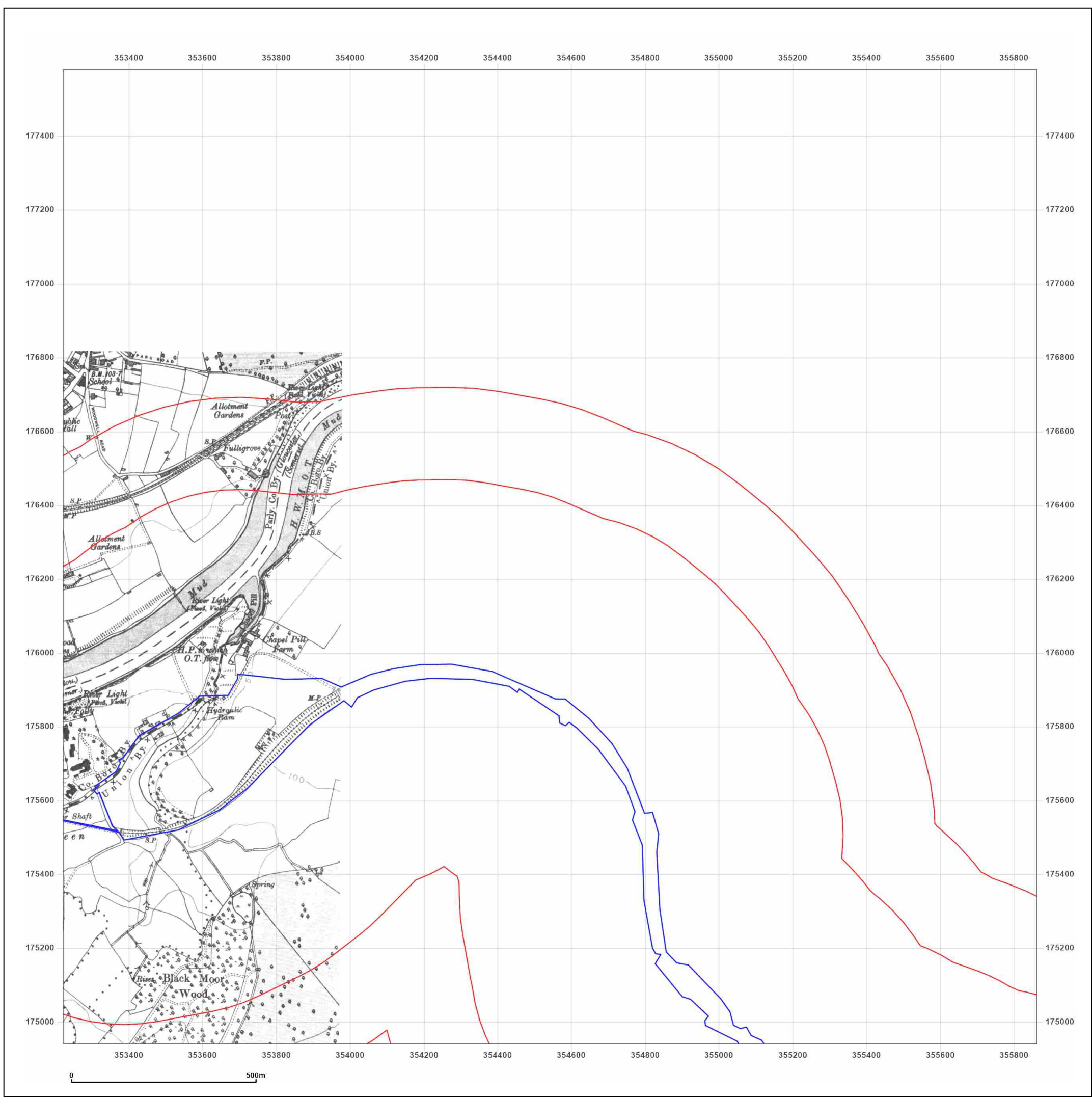


Produced by
 Groundsure Insights
 T: 08444 159000
 E: info@groundsure.com
 W: www.groundsure.com

© Crown copyright and database rights 2018 Ordnance Survey 100035207

Production date: 13 June 2023

Map legend available at:
www.groundsure.com/sites/default/files/groundsure_legend.pdf



Site Details:

Portishead

Client Ref: Portishead
Report Ref: GSIP-2023-13765-14373_SS_4_3
Grid Ref: 354541, 176260

Map Name: County Series

Map date: 1921

Scale: 1:10,560

Printed at: 1:10,560



Surveyed 1881
 Revised 1921
 Edition N/A
 Copyright N/A
 Levelled N/A

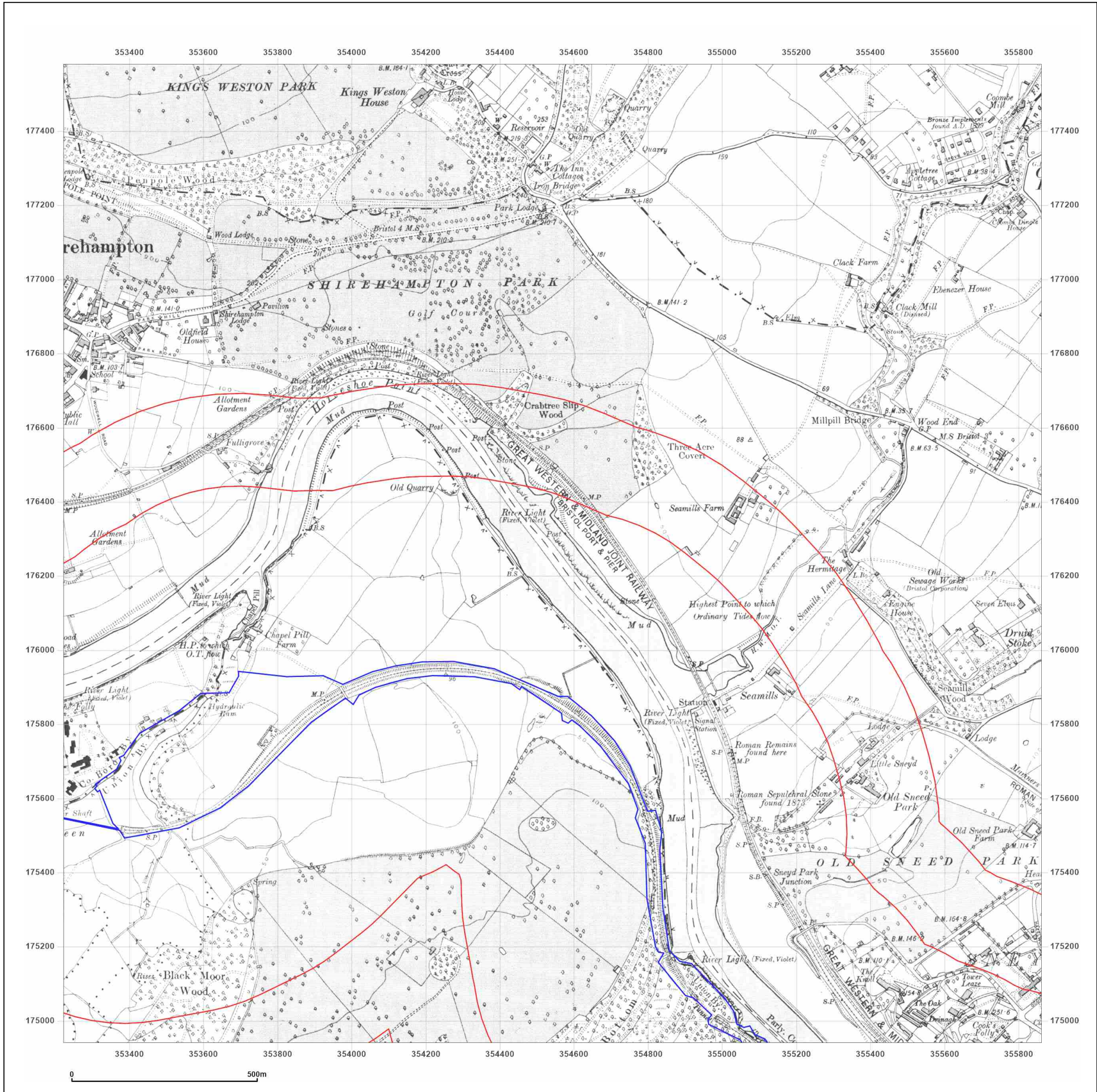


Produced by
 Groundsure Insights
 T: 08444 159000
 E: info@groundsure.com
 W: www.groundsure.com

© Crown copyright and database rights 2018 Ordnance Survey 100035207

Production date: 13 June 2023

Map legend available at:
www.groundsure.com/sites/default/files/groundsure_legend.pdf



Site Details:

Portishead

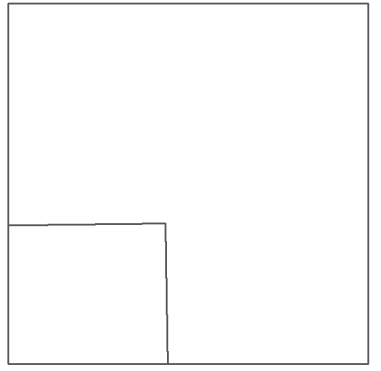
Client Ref: Portishead
Report Ref: GSIP-2023-13765-14373_SS_4_3
Grid Ref: 354541, 176260

Map Name: County Series


Map date: 1921

Scale: 1:10,560

Printed at: 1:10,560

Surveyed 1879
 Revised 1921
 Edition 1921
 Copyright N/A
 Levelled N/A

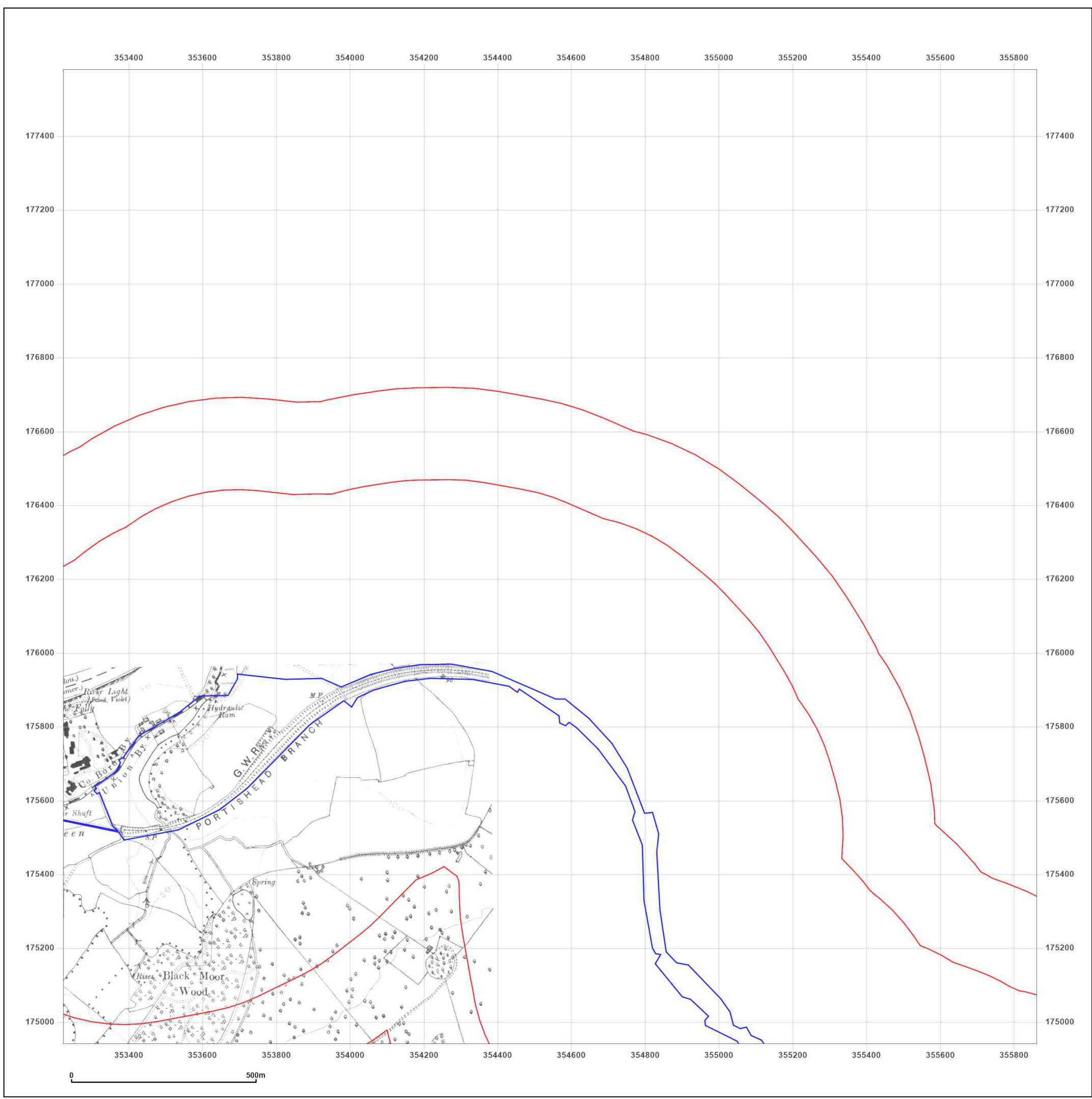


Produced by
 Groundsure Insights
 T: 08444 159000
 E: info@groundsure.com
 W: www.groundsure.com

© Crown copyright and database rights 2018 Ordnance Survey 100035207

Production date: 13 June 2023

Map legend available at:
www.groundsure.com/sites/default/files/groundsure_legend.pdf



Site Details:

Portishead

Client Ref: Portishead
Report Ref: GSIP-2023-13765-14373_SS_4_3
Grid Ref: 354541, 176260

Map Name: County Series


Map date: 1938

Scale: 1:10,560

Printed at: 1:10,560



Surveyed 1880
 Revised 1938
 Edition 1938
 Copyright N/A
 Levelled N/A



Surveyed 1879
 Revised 1938
 Edition N/A
 Copyright N/A
 Levelled N/A

Surveyed 1882
 Revised 1938
 Edition N/A
 Copyright N/A
 Levelled N/A

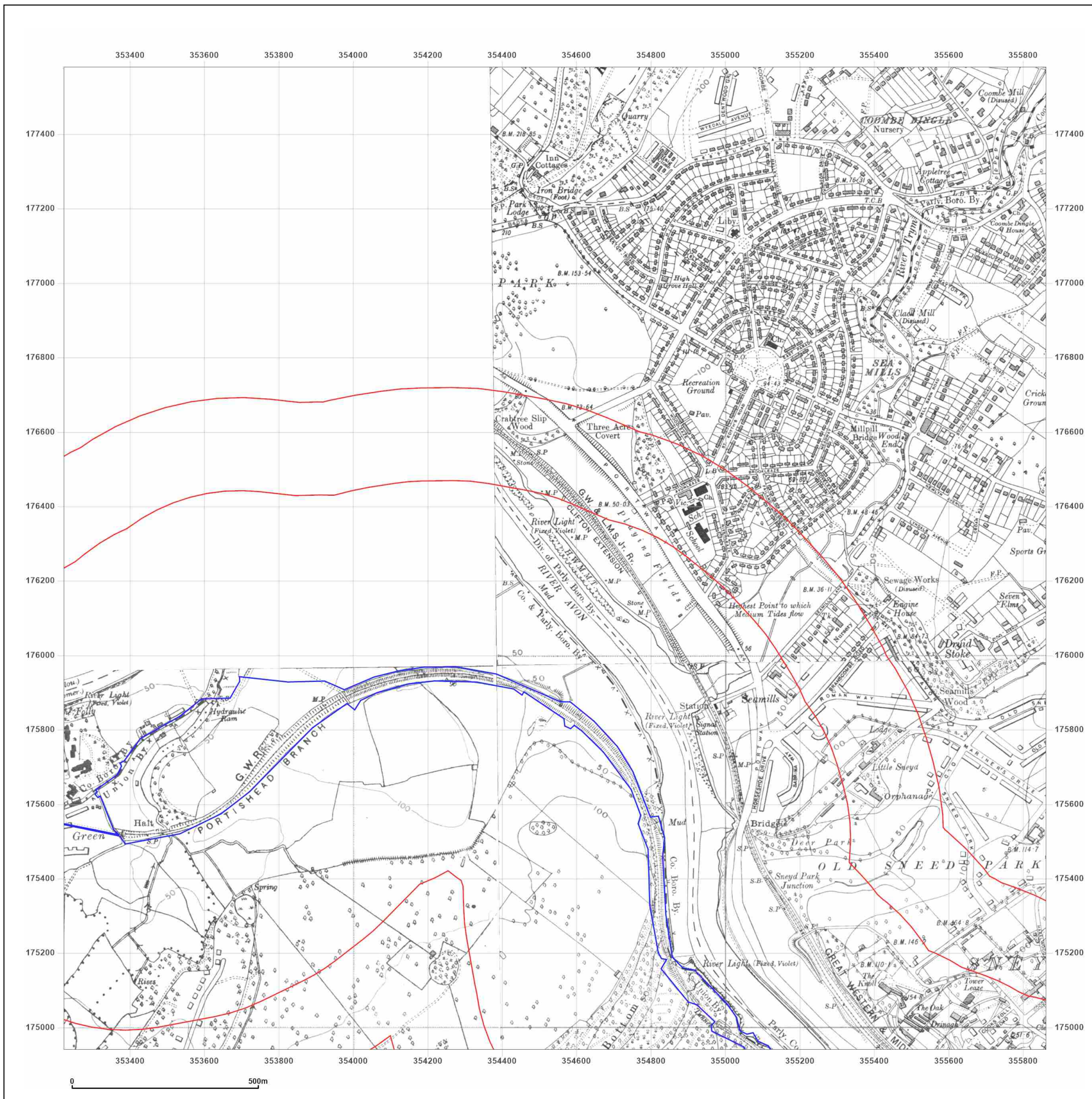


Produced by
 Groundsure Insights
 T: 08444 159000
 E: info@groundsure.com
 W: www.groundsure.com

© Crown copyright and database rights 2018 Ordnance Survey 100035207

Production date: 13 June 2023

Map legend available at:
www.groundsure.com/sites/default/files/groundsure_legend.pdf



Site Details:

Portishead

Client Ref: Portishead
Report Ref: GSIP-2023-13765-14373_SS_4_3
Grid Ref: 354541, 176260

Map Name: County Series

Map date: 1938


Scale: 1:10,560

Printed at: 1:10,560



Surveyed 1880
 Revised 1938
 Edition N/A
 Copyright N/A
 Levelled N/A

Surveyed 1880
 Revised 1938
 Edition N/A
 Copyright N/A
 Levelled N/A



Surveyed 1882
 Revised 1938
 Edition 1938
 Copyright N/A
 Levelled N/A

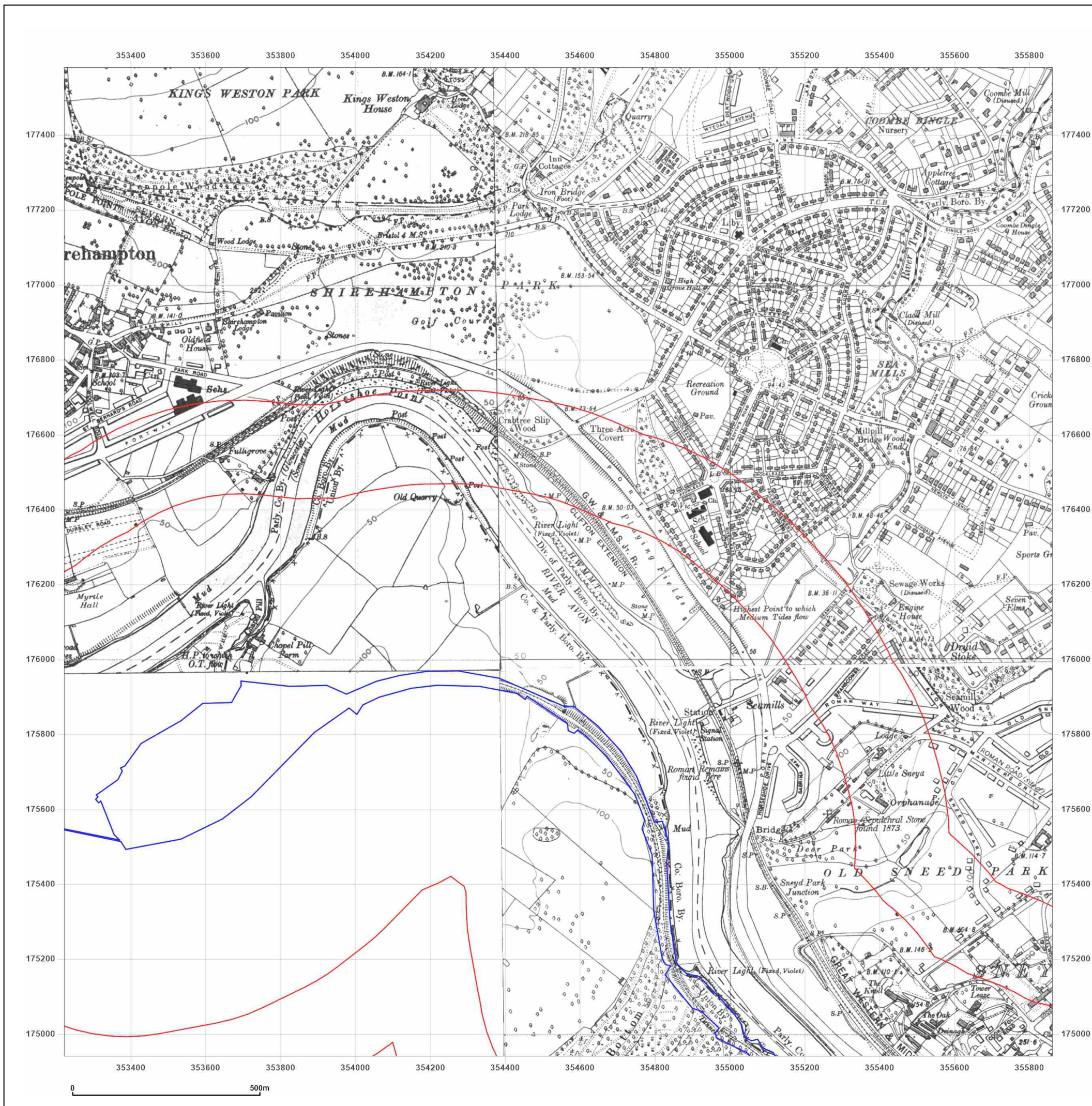


Produced by
 Groundsure Insights
 T: 08444 159000
 E: info@groundsure.com
 W: www.groundsure.com

© Crown copyright and database rights 2018 Ordnance Survey 100035207

Production date: 13 June 2023

Map legend available at:
www.groundsure.com/sites/default/files/groundsure_legend.pdf



Site Details:

Portishead

Client Ref: Portishead
Report Ref: GSIP-2023-13765-14373_SS_4_3
Grid Ref: 354541, 176260

Map Name: Provisional

Map date: 1955-1960

Scale: 1:10,560

Printed at: 1:10,560



Surveyed N/A
 Revised 1955
 Edition 1955
 Copyright N/A
 Levelled N/A

Surveyed N/A
 Revised 1955
 Edition 1955
 Copyright N/A
 Levelled N/A

Surveyed 1949
 Revised 1960
 Edition N/A
 Copyright N/A
 Levelled N/A

Surveyed 1938
 Revised 1938
 Edition 1955
 Copyright N/A
 Levelled N/A

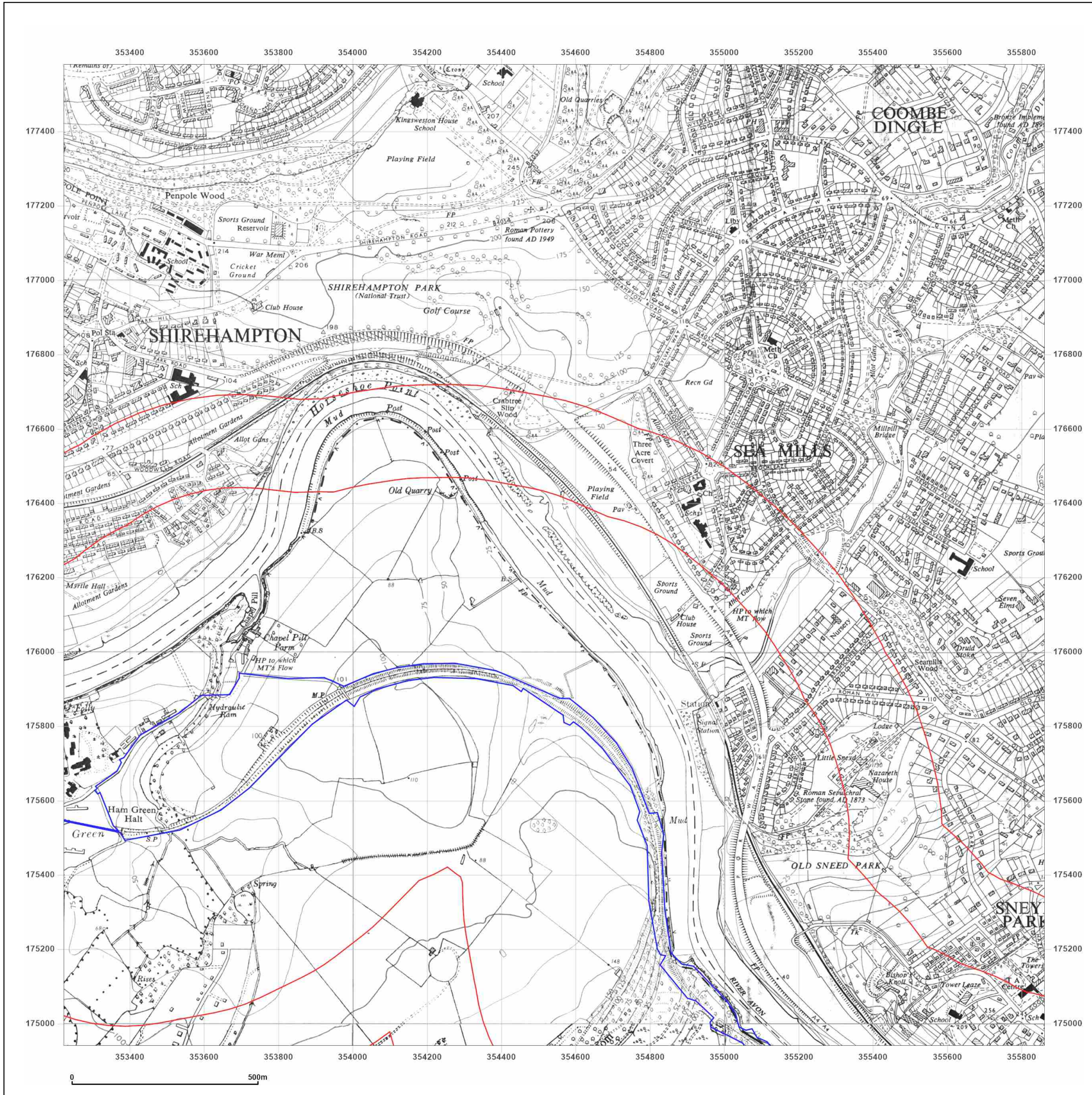


Produced by
 Groundsure Insights
 T: 08444 159000
 E: info@groundsure.com
 W: www.groundsure.com

© Crown copyright and database rights 2018 Ordnance Survey 100035207

Production date: 13 June 2023

Map legend available at:
www.groundsure.com/sites/default/files/groundsure_legend.pdf



0 500m

Site Details:

Portishead

Client Ref: Portishead
Report Ref: GSIP-2023-13765-14373_SS_4_3
Grid Ref: 354541, 176260

Map Name: Provisional


Map date: 1967-1970

Scale: 1:10,560

Printed at: 1:10,560



Surveyed N/A
 Revised 1970
 Edition 1955
 Copyright N/A
 Levelled N/A



Surveyed 1938
 Revised 1938
 Edition 1967
 Copyright N/A
 Levelled N/A

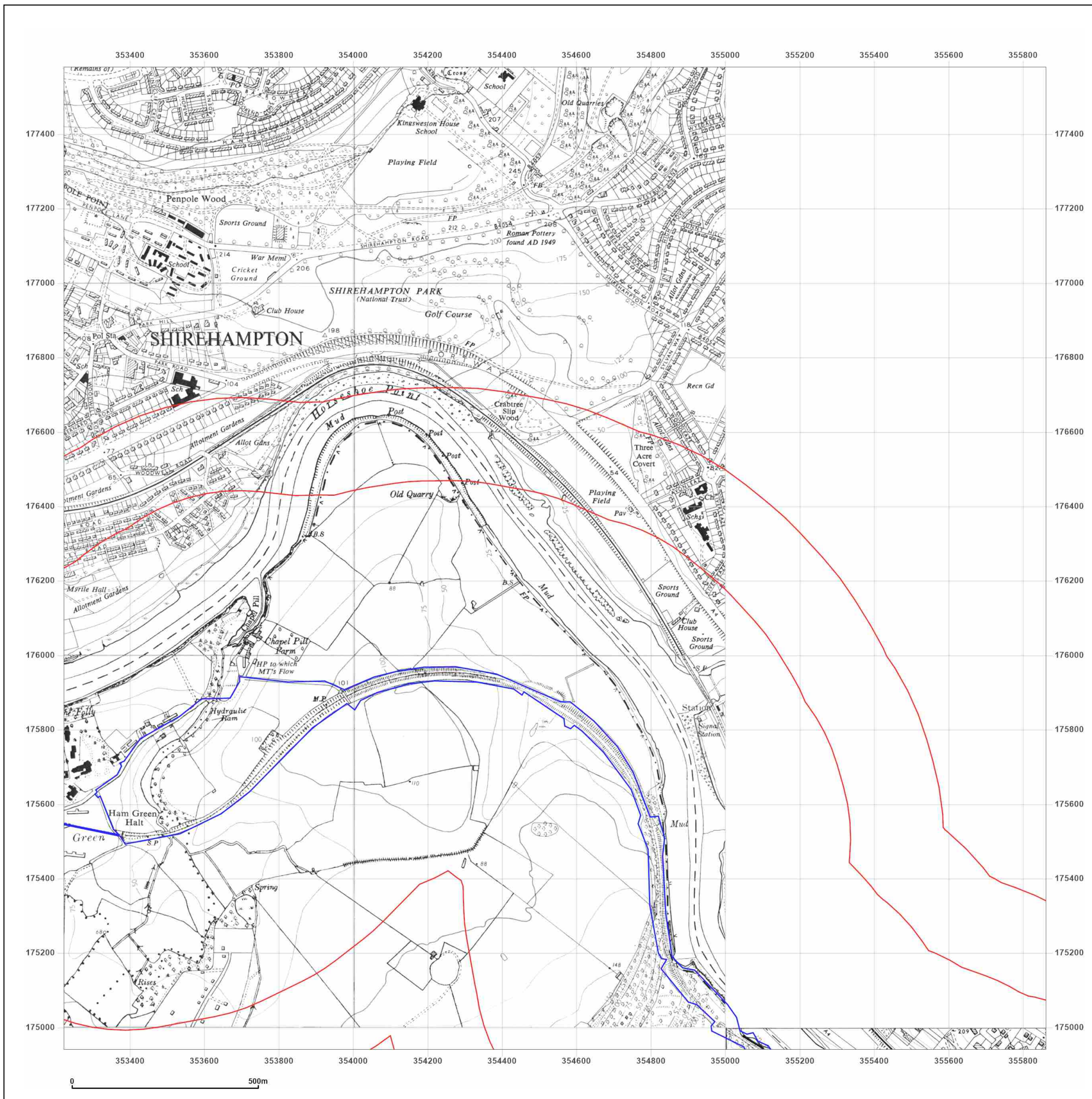


Produced by
 Groundsure Insights
 T: 08444 159000
 E: info@groundsure.com
 W: www.groundsure.com

© Crown copyright and database rights 2018 Ordnance Survey 100035207

Production date: 13 June 2023

Map legend available at:
www.groundsure.com/sites/default/files/groundsure_legend.pdf



Site Details:

Portishead

Client Ref: Portishead
Report Ref: GSIP-2023-13765-14373_SS_4_3
Grid Ref: 354541, 176260

Map Name: National Grid

Map date: 1974-1979

Scale: 1:10,000

Printed at: 1:10,000



Surveyed 1977
 Revised 1979
 Edition N/A
 Copyright N/A
 Levelled N/A

Surveyed 1974
 Revised 1974
 Edition N/A
 Copyright N/A
 Levelled N/A

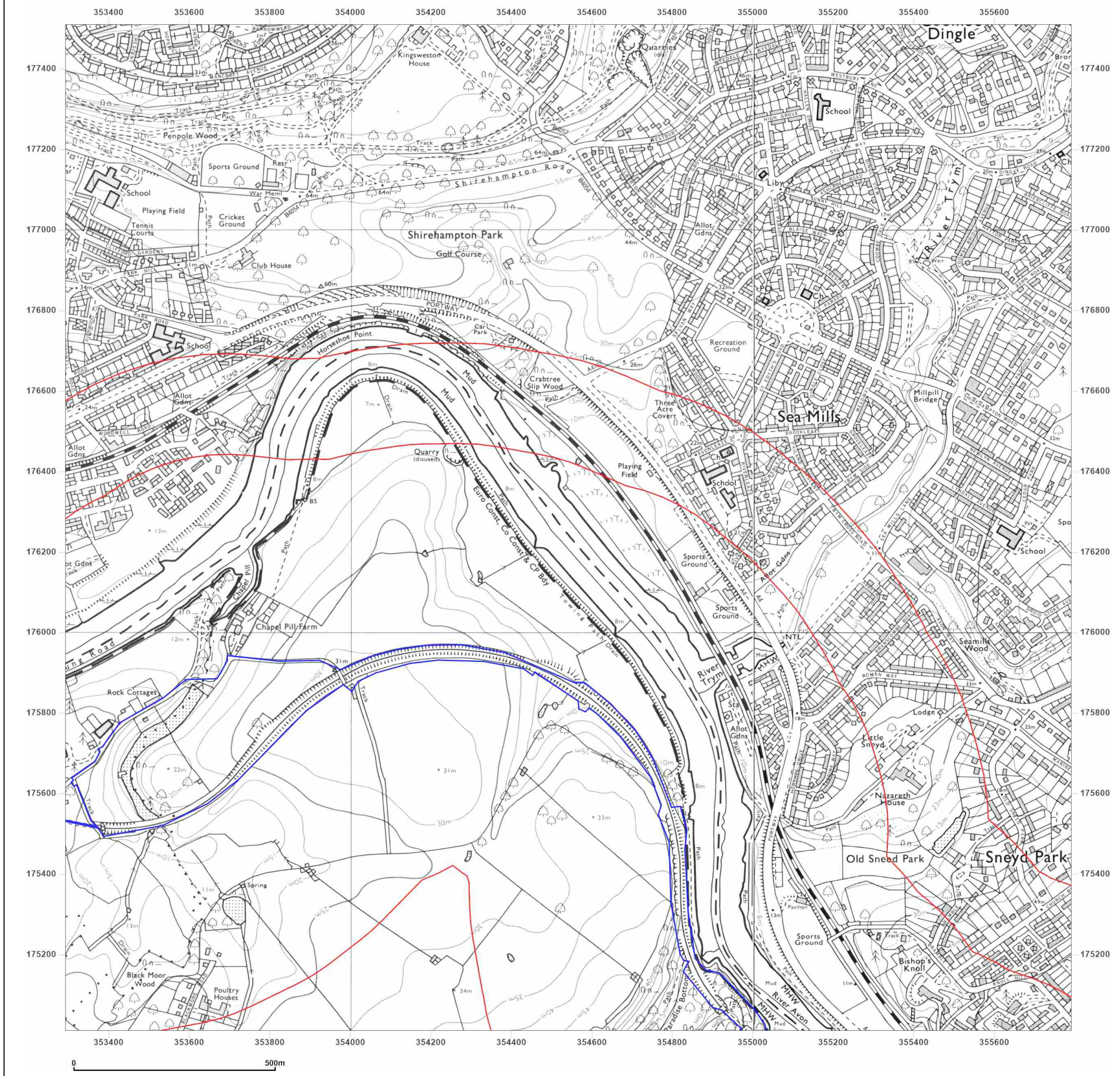


Produced by
 Groundsure Insights
 T: 08444 159000
 E: info@groundsure.com
 W: www.groundsure.com

© Crown copyright and database rights 2018 Ordnance Survey 100035207

Production date: 13 June 2023

Map legend available at:
www.groundsure.com/sites/default/files/groundsure_legend.pdf



Site Details:

Portishead

Client Ref: Portishead
Report Ref: GSIP-2023-13765-14373_SS_4_3
Grid Ref: 354541, 176260

Map Name: National Grid


Map date: 1983

Scale: 1:10,000

Printed at: 1:10,000



Surveyed 1980
 Revised 1983
 Edition N/A
 Copyright N/A
 Levelled N/A

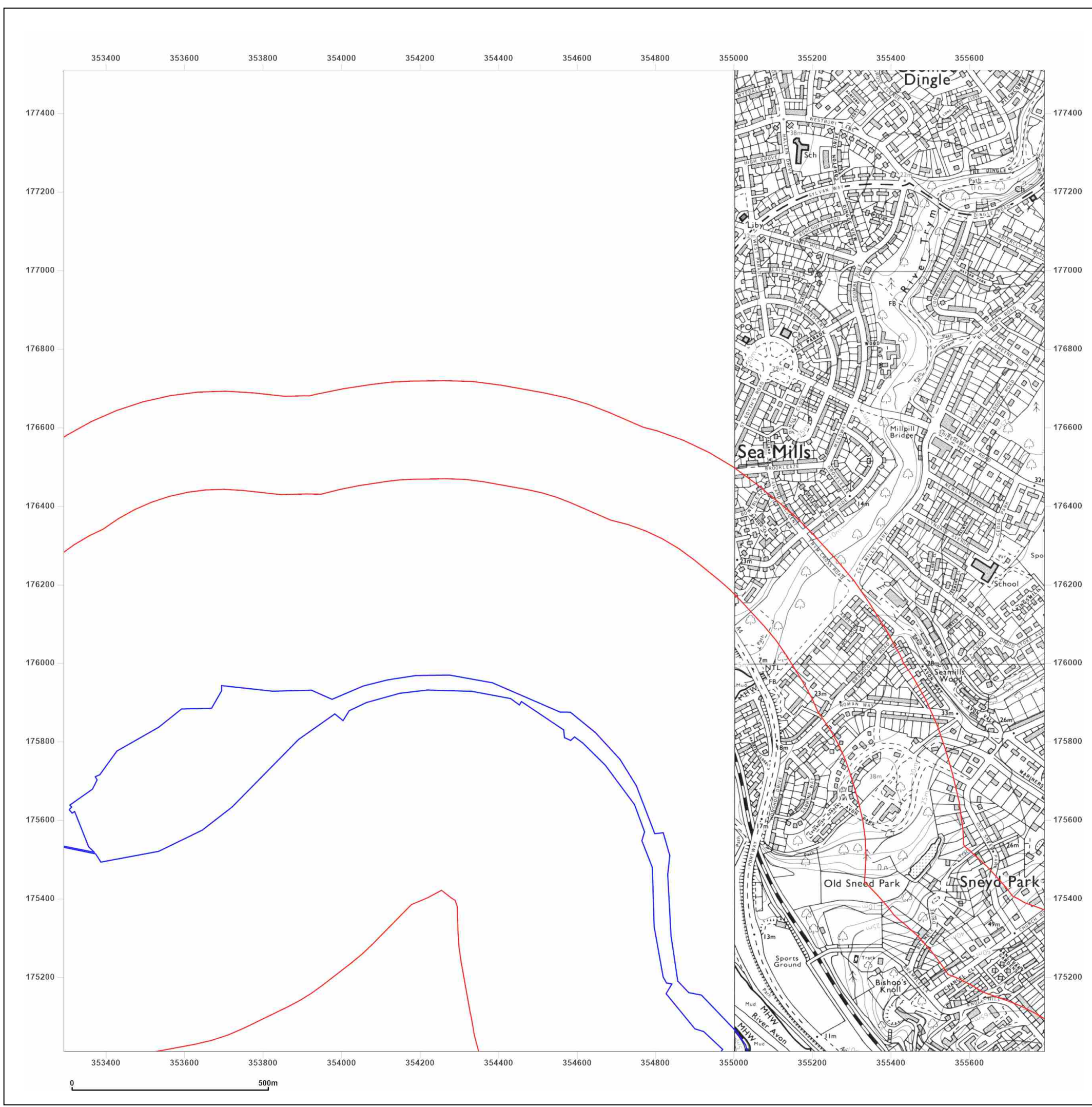


Produced by
 Groundsure Insights
 T: 08444 159000
 E: info@groundsure.com
 W: www.groundsure.com

© Crown copyright and database rights 2018 Ordnance Survey 100035207

Production date: 13 June 2023

Map legend available at:
www.groundsure.com/sites/default/files/groundsure_legend.pdf



Site Details:

Portishead

Client Ref: Portishead
Report Ref: GSIP-2023-13765-14373_SS_4_3
Grid Ref: 354541, 176260

Map Name: National Grid

Map date: 1991

Scale: 1:10,000

Printed at: 1:10,000



Surveyed 1984
 Revised 1991
 Edition N/A
 Copyright N/A
 Levelled N/A

Surveyed 1990
 Revised 1991
 Edition N/A
 Copyright N/A
 Levelled N/A

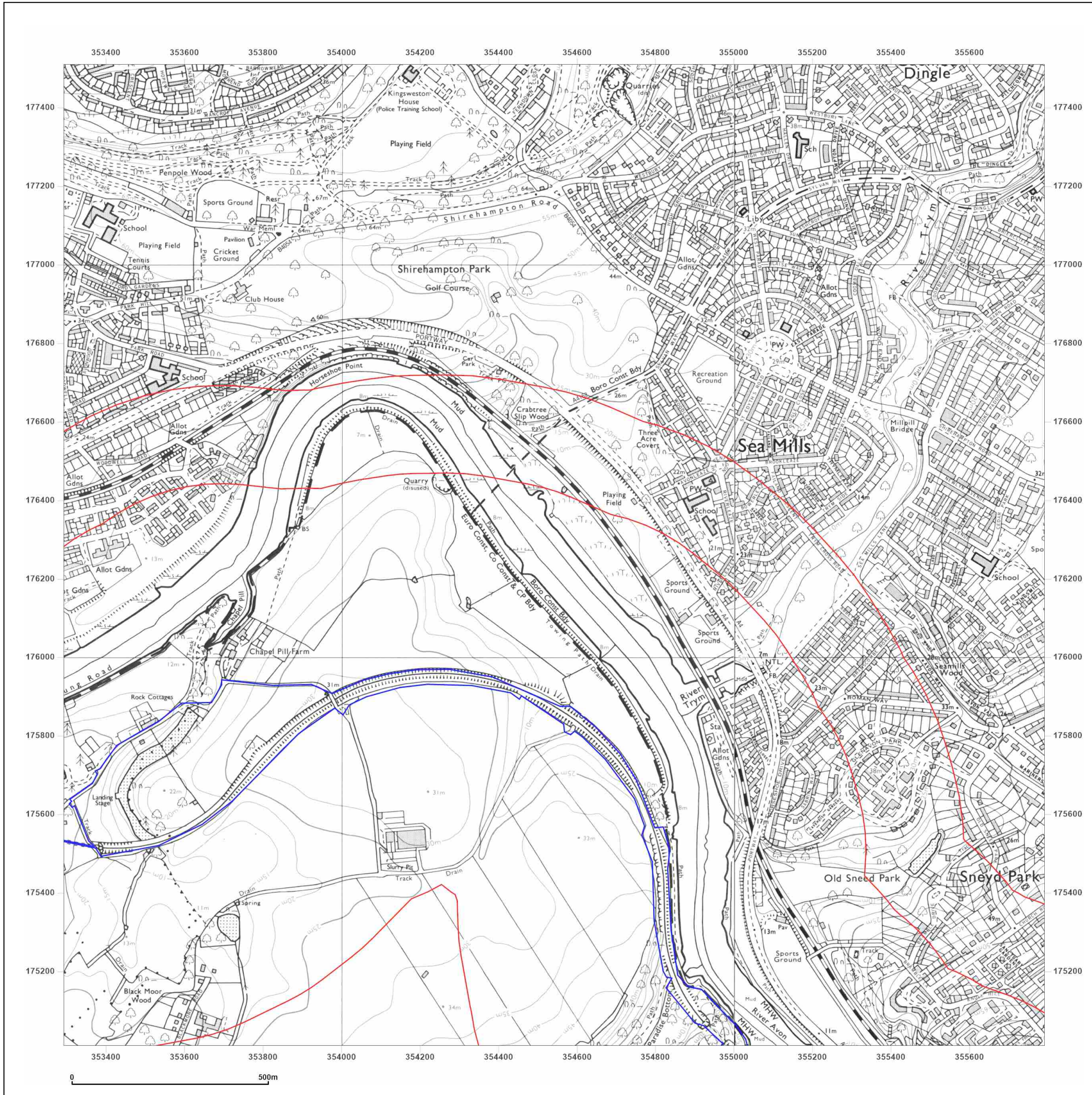


Produced by
 Groundsure Insights
 T: 08444 159000
 E: info@groundsure.com
 W: www.groundsure.com

© Crown copyright and database rights 2018 Ordnance Survey 100035207

Production date: 13 June 2023

Map legend available at:
www.groundsure.com/sites/default/files/groundsure_legend.pdf



Site Details:

Portishead


Client Ref: Portishead
Report Ref: GSIP-2023-13765-14373_SS_4_3
Grid Ref: 354541, 176260

Map Name: National Grid

Map date: 2001

Scale: 1:10,000

Printed at: 1:10,000

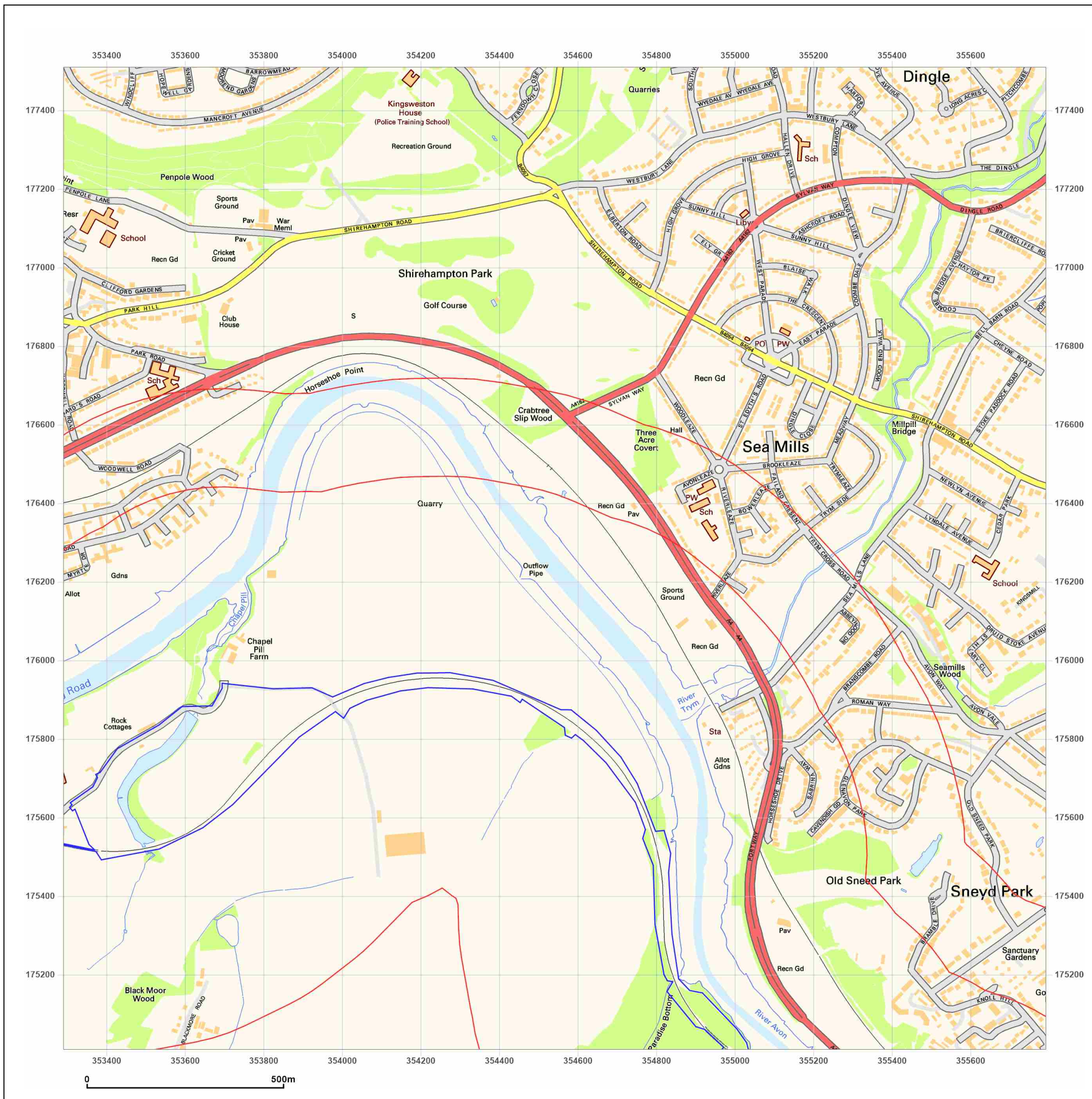


Produced by
 Groundsure Insights
 T: 08444 159000
 E: info@groundsure.com
 W: www.groundsure.com

© Crown copyright and database rights 2018 Ordnance Survey 100035207

Production date: 13 June 2023

Map legend available at:
www.groundsure.com/sites/default/files/groundsure_legend.pdf



Site Details:

Portishead

Client Ref: Portishead
Report Ref: GSIP-2023-13765-14373_SS_4_3
Grid Ref: 354541, 176260

Map Name: National Grid

Map date: 2010

Scale: 1:10,000

Printed at: 1:10,000

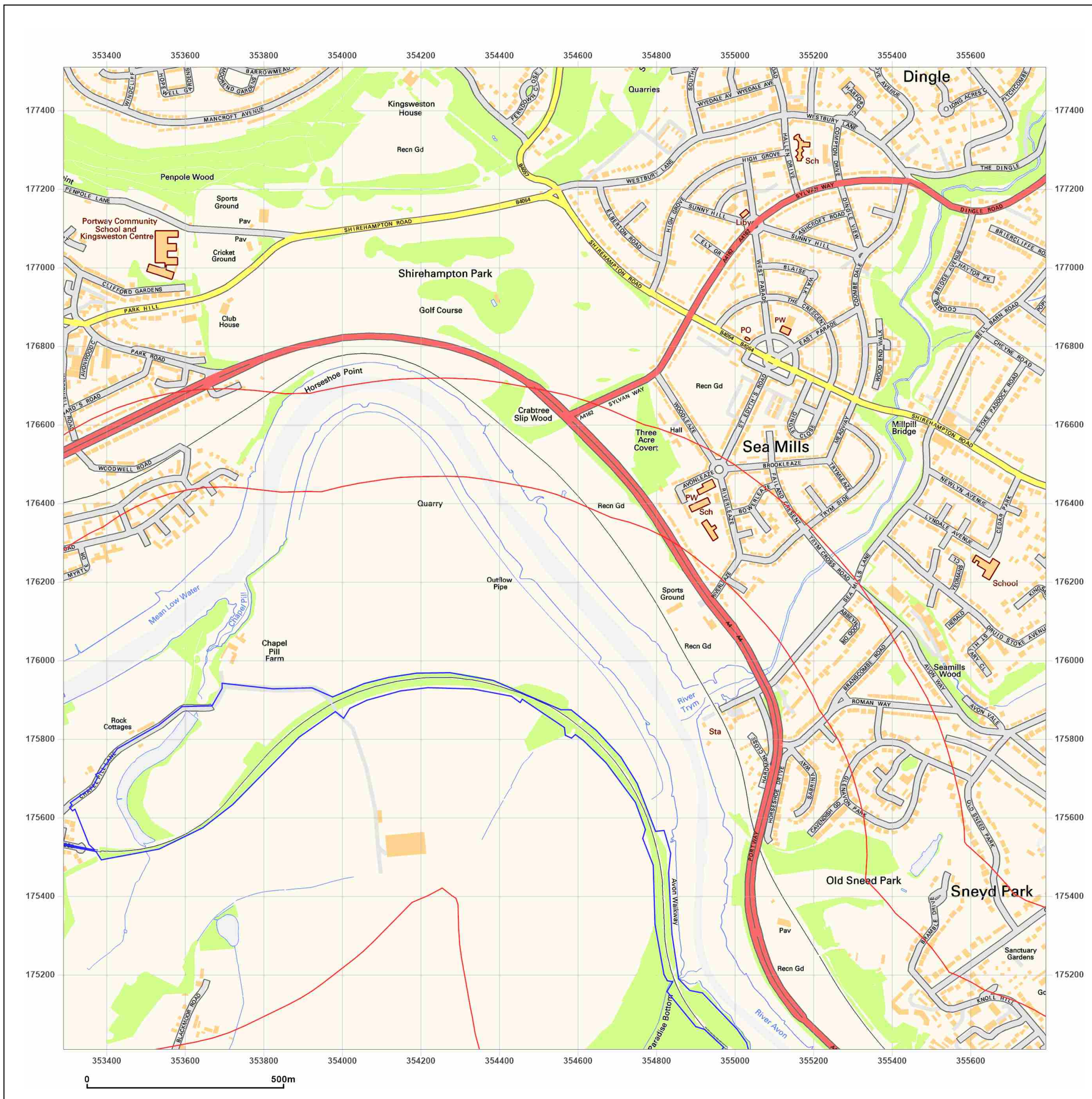


Produced by
 Groundsure Insights
 T: 08444 159000
 E: info@groundsure.com
 W: www.groundsure.com

© Crown copyright and database rights 2018 Ordnance Survey 100035207

Production date: 13 June 2023

Map legend available at:
www.groundsure.com/sites/default/files/groundsure_legend.pdf



Site Details:

Portishead


Client Ref: Portishead
Report Ref: GSIP-2023-13765-14373_SS_4_3
Grid Ref: 354541, 176260

Map Name: National Grid

Map date: 2023

Scale: 1:10,000

Printed at: 1:10,000

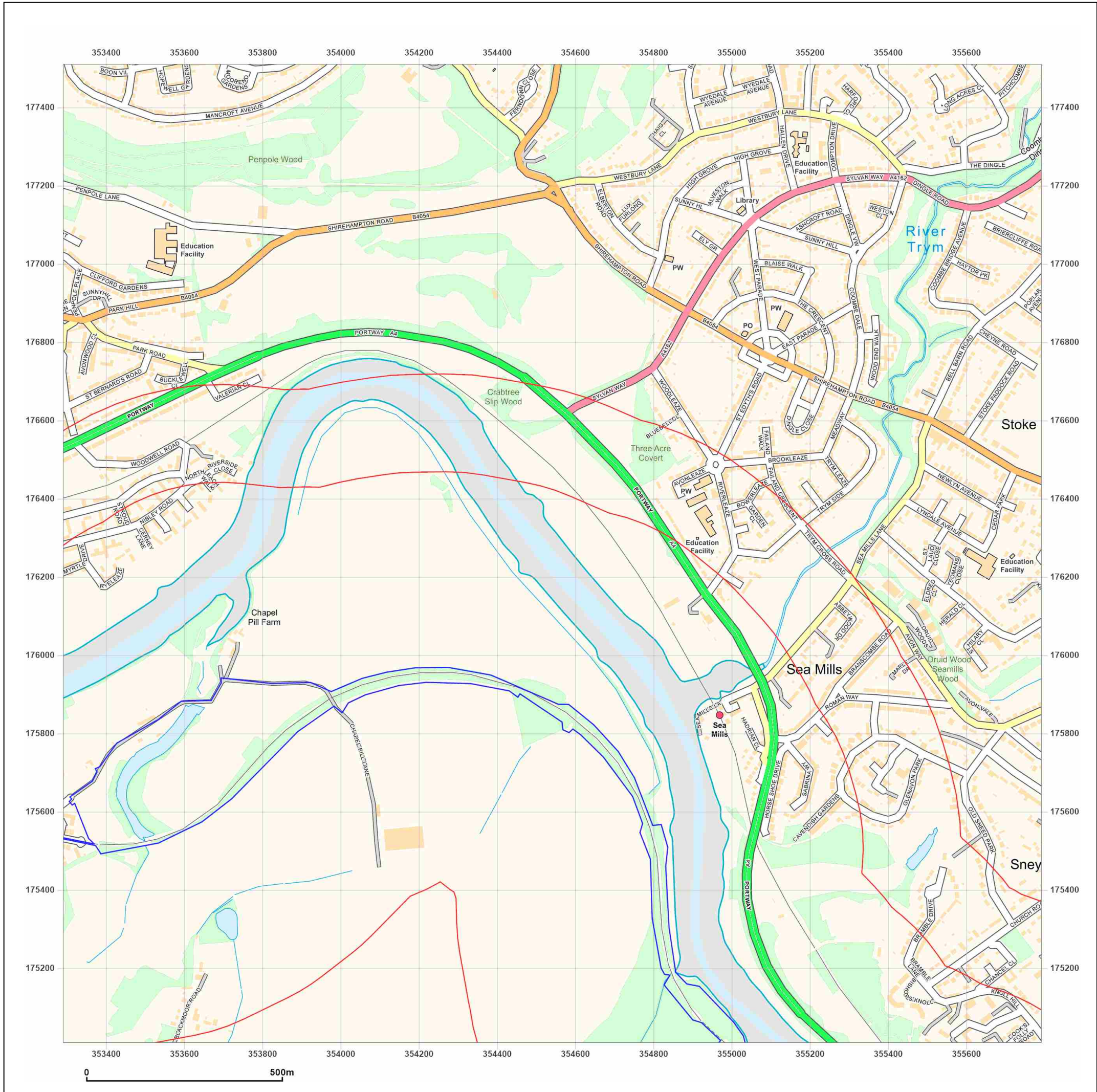


Produced by
 Groundsure Insights
 T: 08444 159000
 E: info@groundsure.com
 W: www.groundsure.com

© Crown copyright and database rights 2018 Ordnance Survey 100035207

Production date: 13 June 2023

Map legend available at:
www.groundsure.com/sites/default/files/groundsure_legend.pdf



Site Details:

Portishead

Client Ref: Portishead
Report Ref: GSIP-2023-13765-14373_SS_5_1
Grid Ref: 357041, 171260

Map Name: County Series

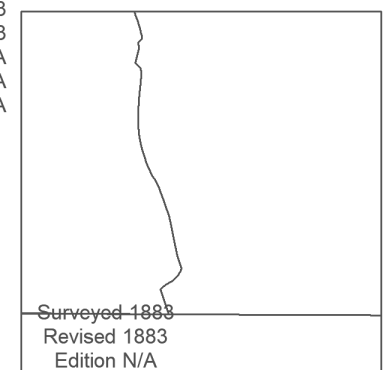
Map date: 1883

Scale: 1:10,560

Printed at: 1:10,560



Surveyed 1883
 Revised 1883
 Edition N/A
 Copyright N/A
 Levelled N/A



Surveyed 1883
 Revised 1883
 Edition N/A
 Copyright N/A
 Levelled N/A

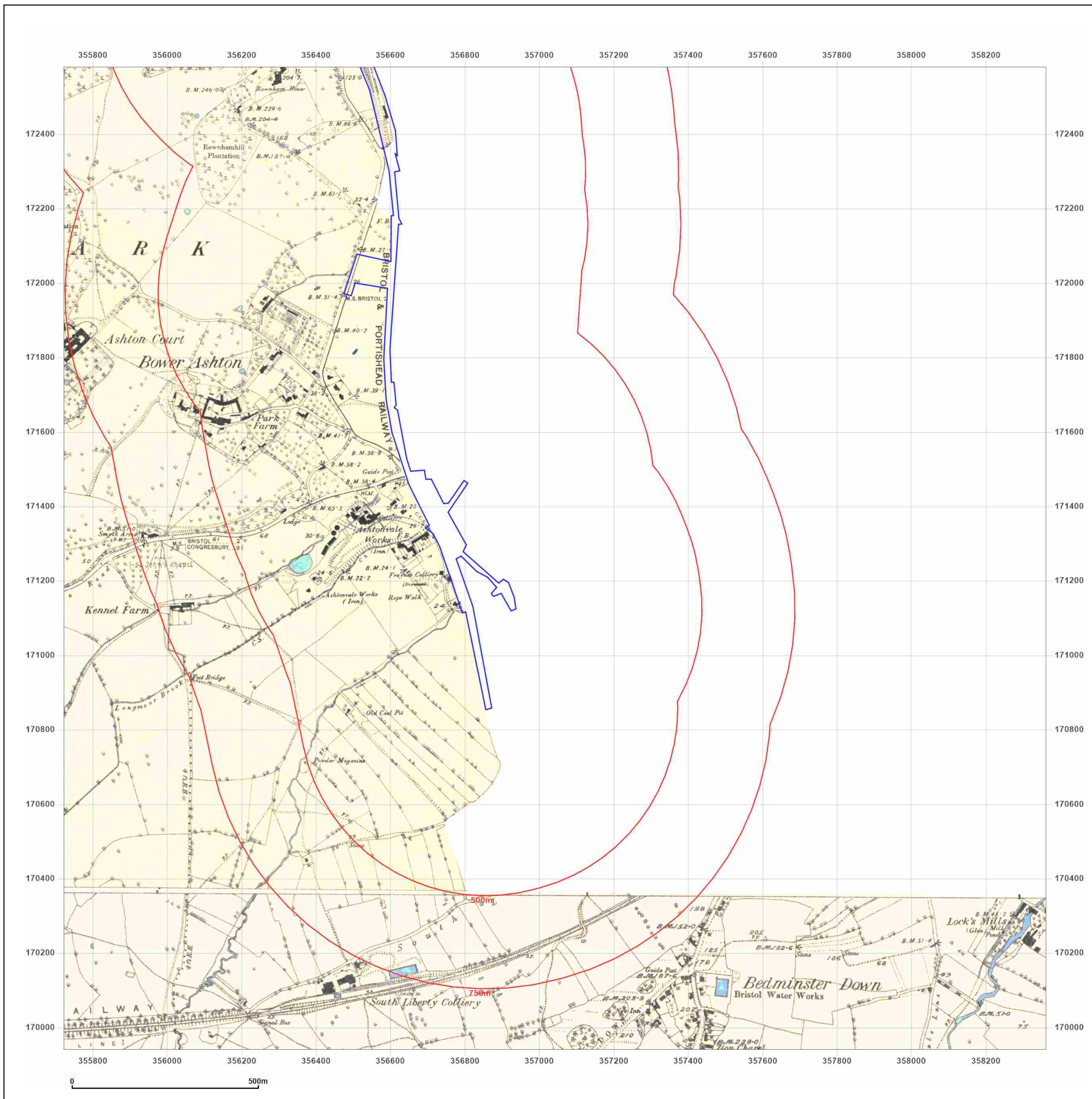


Produced by
 Groundsure Insights
 T: 08444 159000
 E: info@groundsure.com
 W: www.groundsure.com

© Crown copyright and database rights 2018 Ordnance Survey 100035207

Production date: 13 June 2023

Map legend available at:
www.groundsure.com/sites/default/files/groundsure_legend.pdf



Site Details:

Portishead

Client Ref: Portishead
Report Ref: GSIP-2023-13765-14373_SS_5_1
Grid Ref: 357041, 171260

Map Name: County Series

Map date: 1883

Scale: 1:10,560

Printed at: 1:10,560



Surveyed 1883
 Revised 1883
 Edition N/A
 Copyright N/A
 Levelled N/A



Produced by
 Groundsure Insights
 T: 08444 159000
 E: info@groundsure.com
 W: www.groundsure.com

© Crown copyright and database rights 2018 Ordnance Survey 100035207

Production date: 13 June 2023

Map legend available at:
www.groundsure.com/sites/default/files/groundsure_legend.pdf



Site Details:

Portishead

Client Ref: Portishead
Report Ref: GSIP-2023-13765-14373_SS_5_1
Grid Ref: 357041, 171260

Map Name: County Series

Map date: 1887

Scale: 1:10,560

Printed at: 1:10,560



Surveyed 1883
 Revised N/A
 Edition N/A
 Copyright 1887
 Levelled N/A



Produced by
 Groundsure Insights
 T: 08444 159000
 E: info@groundsure.com
 W: www.groundsure.com

© Crown copyright and database rights 2018 Ordnance Survey 100035207

Production date: 13 June 2023

Map legend available at:
www.groundsure.com/sites/default/files/groundsure_legend.pdf



Site Details:

Portishead

Client Ref: Portishead
Report Ref: GSIP-2023-13765-14373_SS_5_1
Grid Ref: 357041, 171260

Map Name: County Series

Map date: 1902

Scale: 1:10,560

Printed at: 1:10,560



Surveyed 1882
 Revised 1902
 Edition N/A
 Copyright N/A
 Levelled N/A

Surveyed 1882
 Revised 1902
 Edition N/A
 Copyright N/A
 Levelled N/A

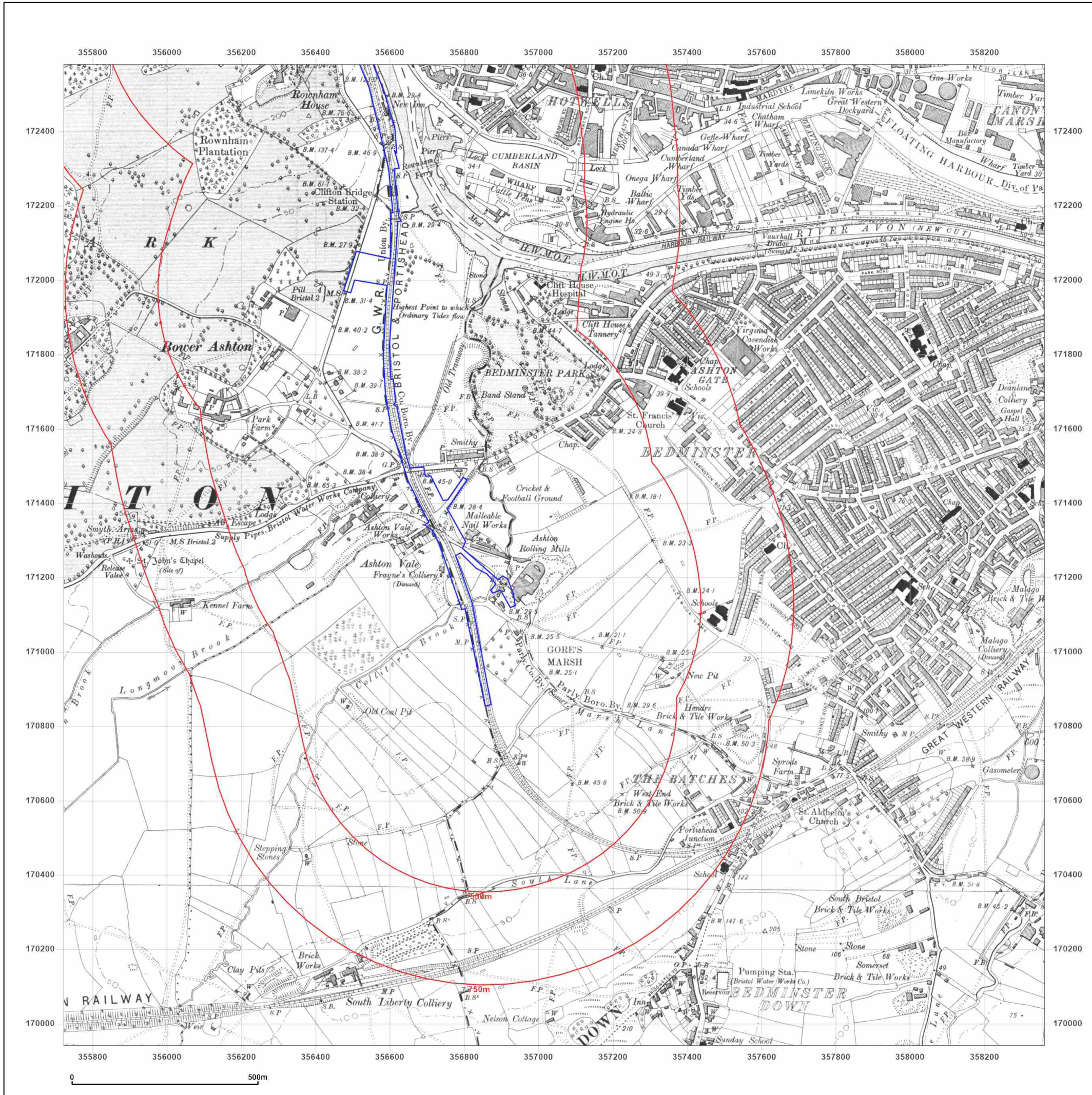


Produced by
 Groundsure Insights
 T: 08444 159000
 E: info@groundsure.com
 W: www.groundsure.com

© Crown copyright and database rights 2018 Ordnance Survey 100035207

Production date: 13 June 2023

Map legend available at:
www.groundsure.com/sites/default/files/groundsure_legend.pdf



Site Details:

Portishead

Client Ref: Portishead
Report Ref: GSIP-2023-13765-14373_SS_5_1
Grid Ref: 357041, 171260

Map Name: County Series

Map date: 1905

Scale: 1:10,560

Printed at: 1:10,560



Surveyed 1881
 Revised 1905
 Edition N/A
 Copyright N/A
 Levelled N/A



Produced by
 Groundsure Insights
 T: 08444 159000
 E: info@groundsure.com
 W: www.groundsure.com

© Crown copyright and database rights 2018 Ordnance Survey 100035207

Production date: 13 June 2023

Map legend available at:
www.groundsure.com/sites/default/files/groundsure_legend.pdf

