

Site Details:

Portishead

Client Ref: Portishead
Report Ref: GSIP-2023-13765-14373_LS_15_7
Grid Ref: 356103, 174697

Map Name: County Series


Map date: 1917

Scale: 1:2,500

Printed at: 1:2,500



Surveyed 1917
 Revised 1917
 Edition N/A
 Copyright N/A
 Levelled N/A

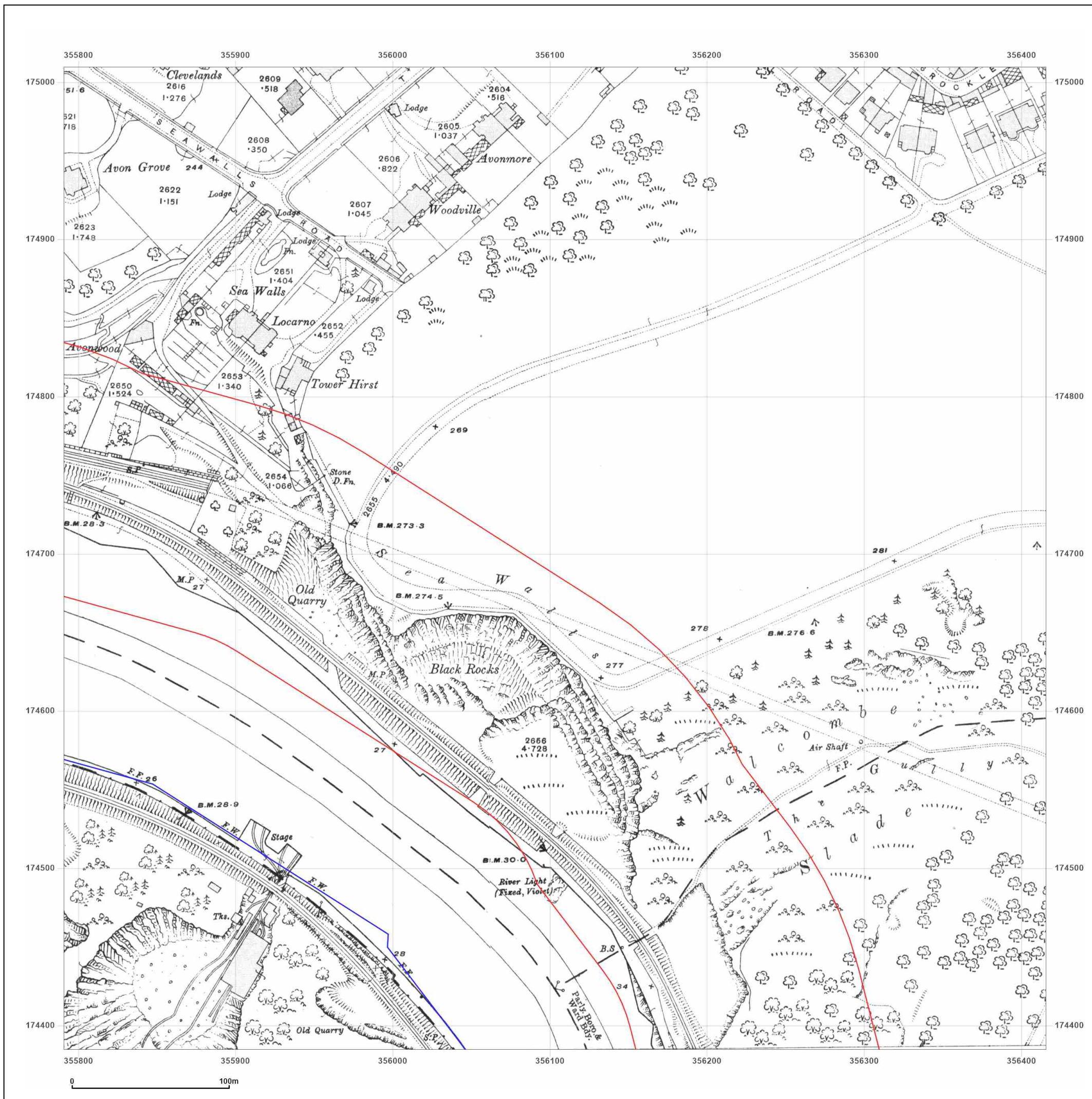


Produced by
 Groundsure Insights
 T: 08444 159000
 E: info@groundsure.com
 W: www.groundsure.com

© Crown copyright and database rights 2018 Ordnance Survey 100035207

Production date: 13 June 2023

Map legend available at:
www.groundsure.com/sites/default/files/groundsure_legend.pdf



Site Details:

Portishead


Client Ref: Portishead
Report Ref: GSIP-2023-13765-14373_LS_15_7
Grid Ref: 356103, 174697

Map Name: National Grid

Map date: 1963

Scale: 1:2,500

Printed at: 1:2,500



Surveyed N/A
 Revised N/A
 Edition N/A
 Copyright N/A
 Levelled N/A

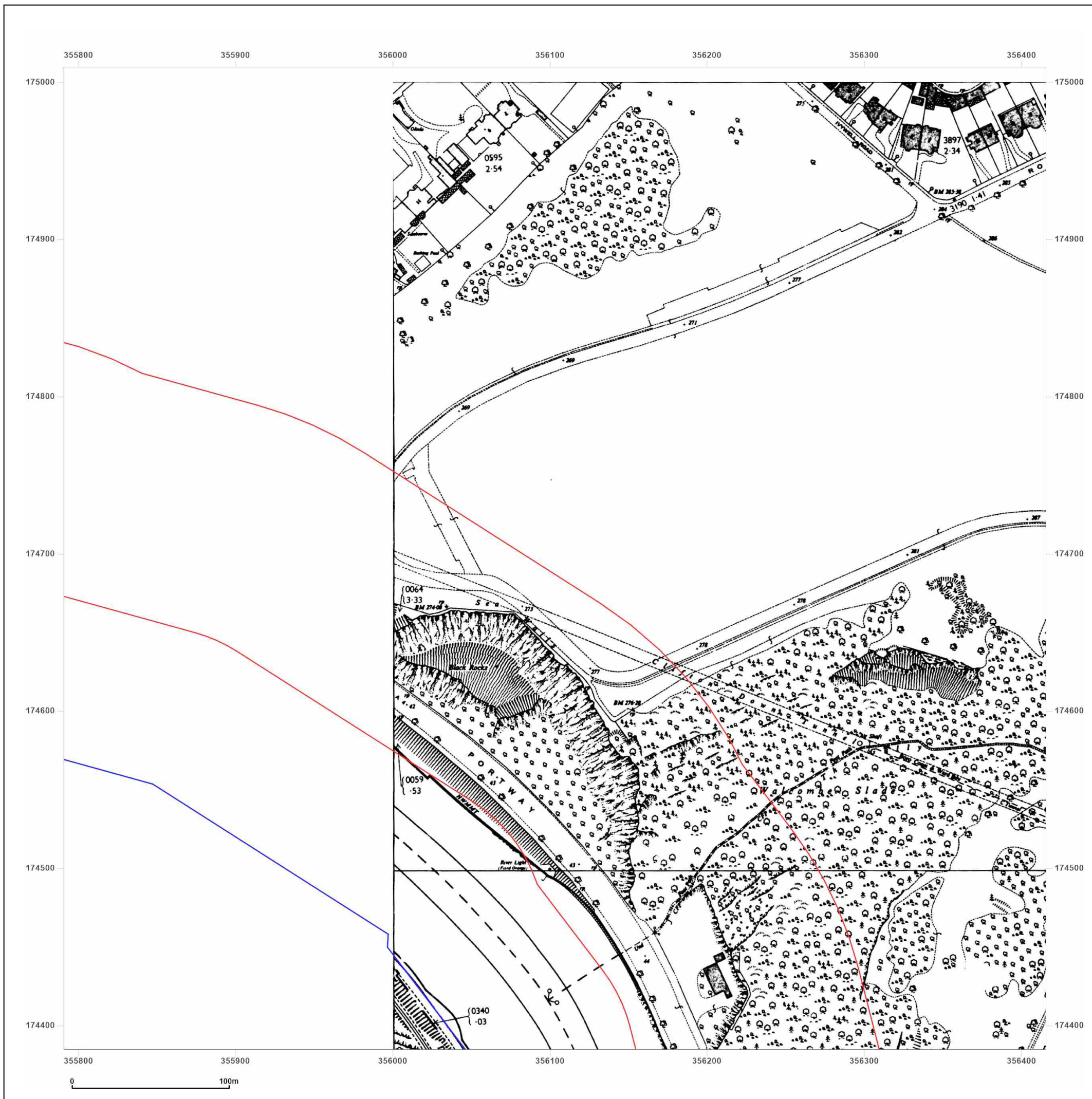


Produced by
 Groundsure Insights
 T: 08444 159000
 E: info@groundsure.com
 W: www.groundsure.com

© Crown copyright and database rights 2018 Ordnance Survey 100035207

Production date: 13 June 2023

Map legend available at:
www.groundsure.com/sites/default/files/groundsure_legend.pdf



Site Details:

Portishead


Client Ref: Portishead
Report Ref: GSIP-2023-13765-14373_LS_15_7
Grid Ref: 356103, 174697

Map Name: National Grid

Map date: 1963

Scale: 1:2,500

Printed at: 1:2,500



Surveyed 1950
 Revised 1963
 Edition N/A
 Copyright 1963
 Levelled 1957

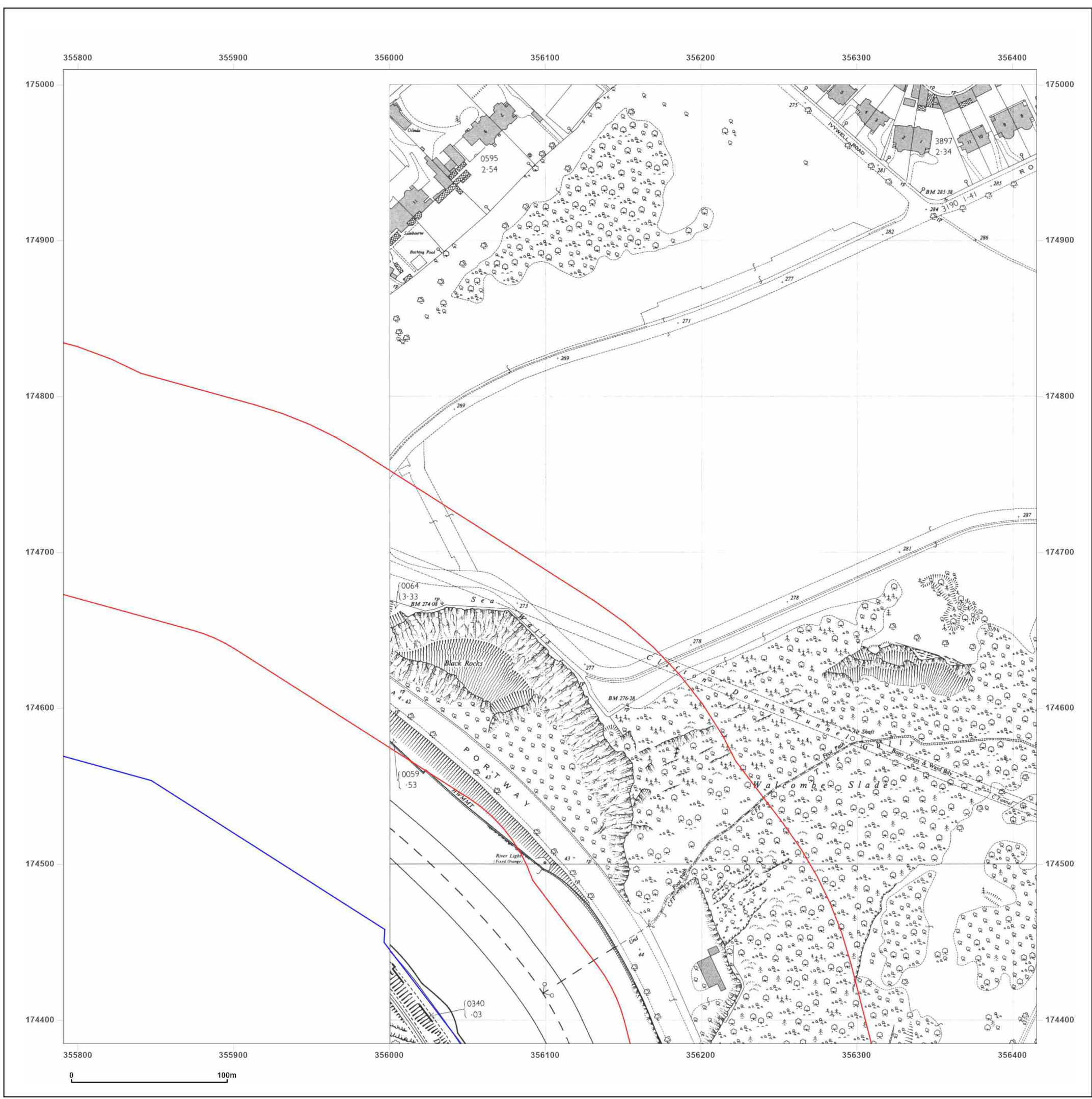


Produced by
 Groundsure Insights
 T: 08444 159000
 E: info@groundsure.com
 W: www.groundsure.com

© Crown copyright and database rights 2018 Ordnance Survey 100035207

Production date: 13 June 2023

Map legend available at:
www.groundsure.com/sites/default/files/groundsure_legend.pdf



Site Details:

Portishead

Client Ref: Portishead
Report Ref: GSIP-2023-13765-14373_LS_15_7
Grid Ref: 356103, 174697

Map Name: National Grid

Map date: 1970-1974

Scale: 1:2,500

Printed at: 1:2,500



Surveyed 1968
 Revised 1968
 Edition N/A
 Copyright 1970
 Levelled 1956

Surveyed 1951
 Revised 1972
 Edition N/A
 Copyright 1974
 Levelled 1957

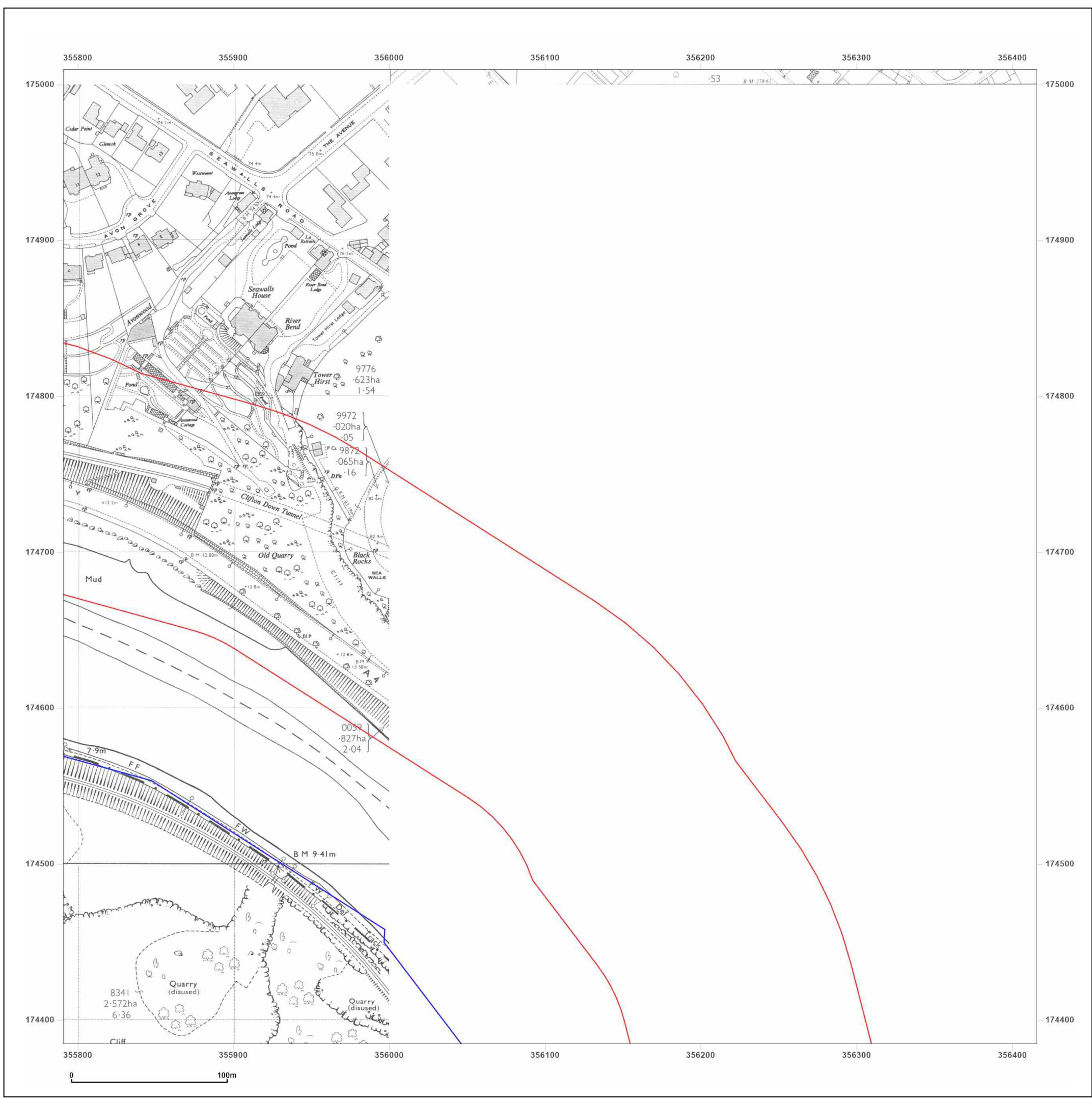


Produced by
 Groundsure Insights
 T: 08444 159000
 E: info@groundsure.com
 W: www.groundsure.com

© Crown copyright and database rights 2018 Ordnance Survey 100035207

Production date: 13 June 2023

Map legend available at:
www.groundsure.com/sites/default/files/groundsure_legend.pdf



Site Details:

Portishead

Client Ref: Portishead
Report Ref: GSIP-2023-13765-14373_LS_15_7
Grid Ref: 356103, 174697

Map Name: National Grid


Map date: 1974

Scale: 1:2,500

Printed at: 1:2,500



Surveyed N/A
 Revised N/A
 Edition N/A
 Copyright N/A
 Levelled N/A

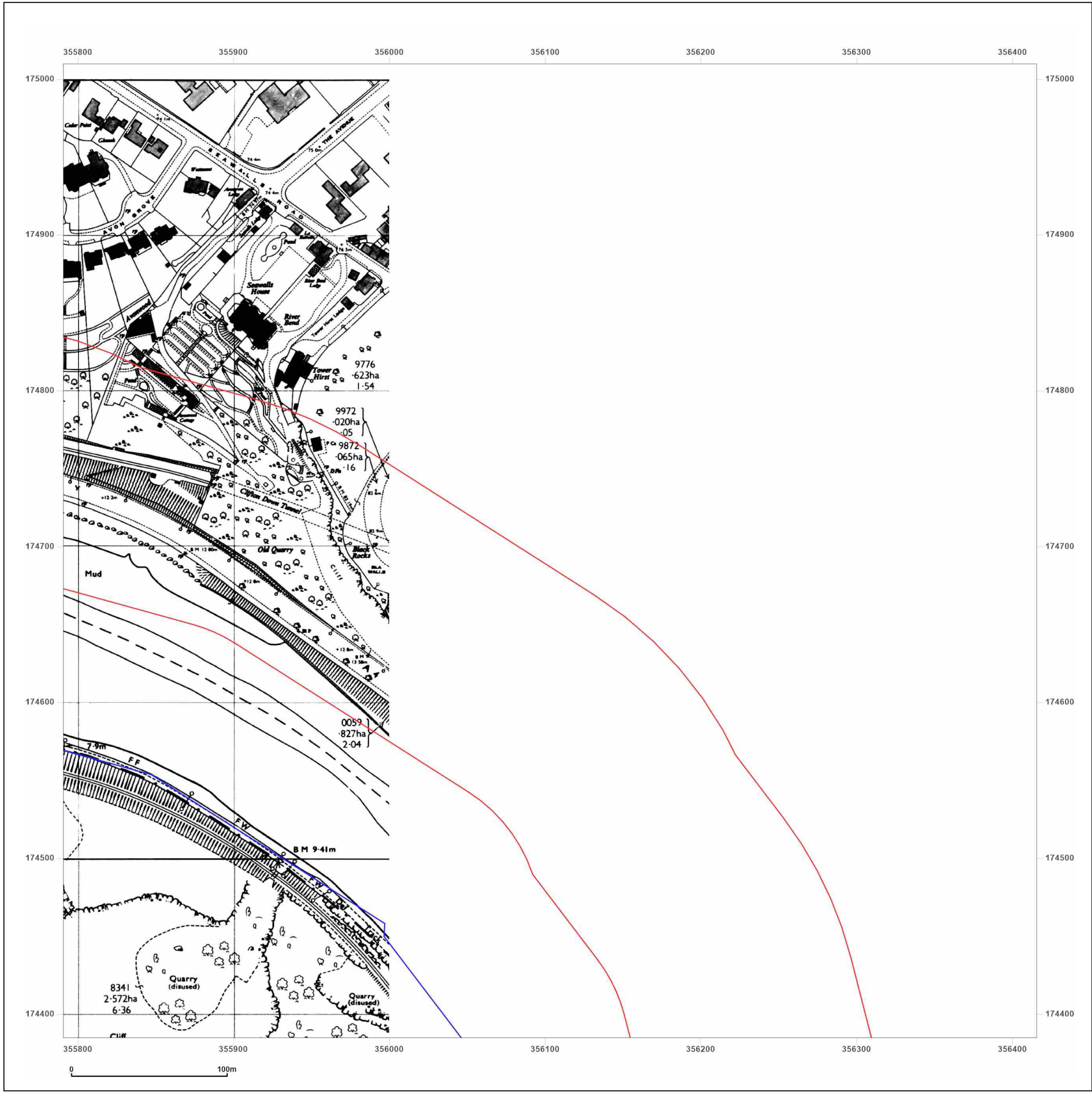


Produced by
 Groundsure Insights
 T: 08444 159000
 E: info@groundsure.com
 W: www.groundsure.com

© Crown copyright and database rights 2018 Ordnance Survey 100035207

Production date: 13 June 2023

Map legend available at:
www.groundsure.com/sites/default/files/groundsure_legend.pdf



Site Details:

Portishead

Client Ref: Portishead
Report Ref: GSIP-2023-13765-14373_LS_16_1
Grid Ref: 356728, 170947


Map Name: County Series

Map date: 1884

Scale: 1:2,500

Printed at: 1:2,500





Surveyed 1884
 Revised 1884
 Edition N/A
 Copyright N/A
 Levelled N/A

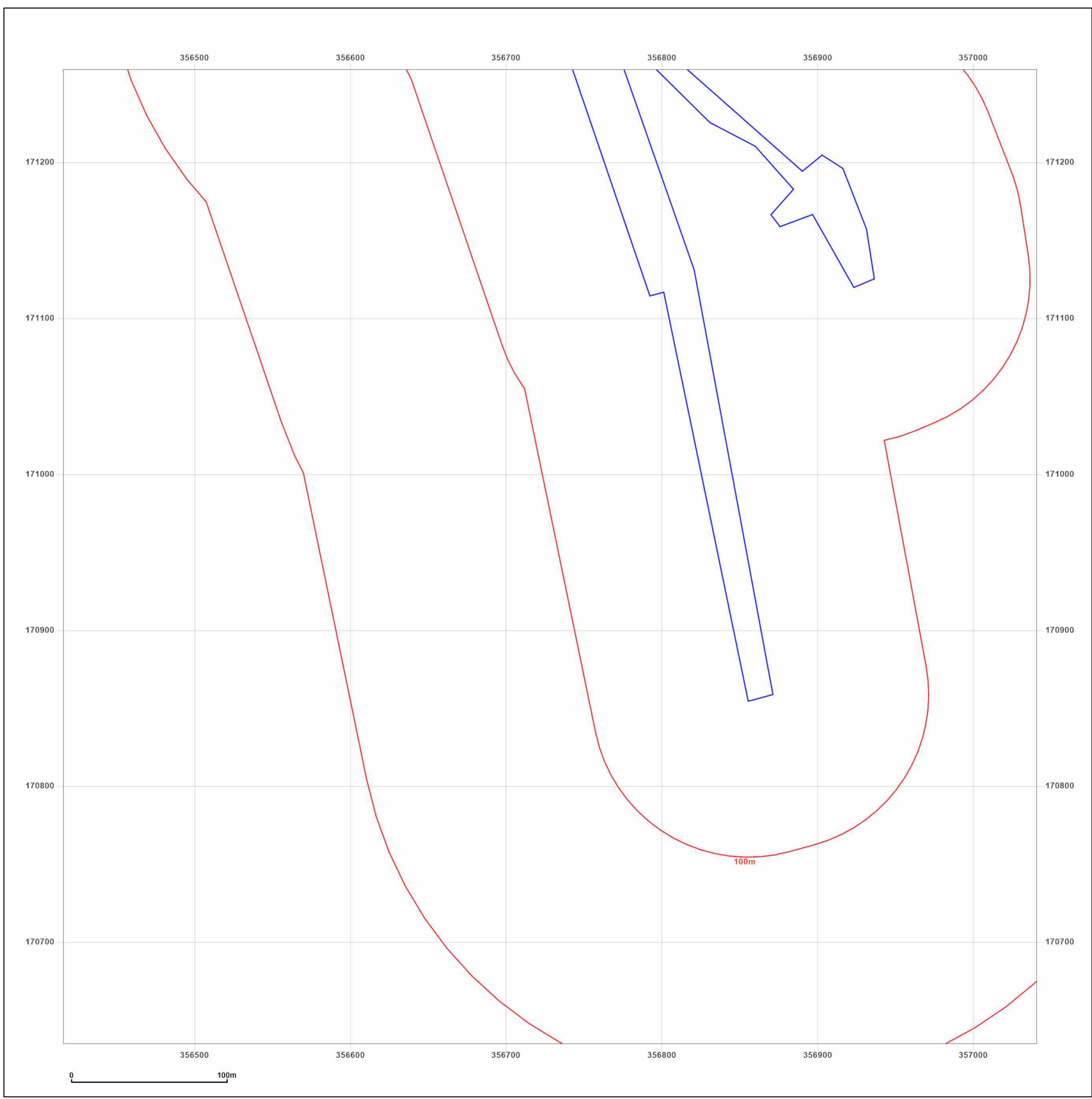


Produced by
 Groundsure Insights
 T: 08444 159000
 E: info@groundsure.com
 W: www.groundsure.com

© Crown copyright and database rights 2018 Ordnance Survey 100035207

Production date: 13 June 2023

Map legend available at:
www.groundsure.com/sites/default/files/groundsure_legend.pdf



Site Details:

Portishead

Client Ref: Portishead
Report Ref: GSIP-2023-13765-14373_LS_16_1
Grid Ref: 356728, 170947

Map Name: County Series Town Plan


Map date: 1884

Scale: 1:500

Printed at: 1:1,000



Surveyed 1884
 Revised N/A
 Edition N/A
 Copyright N/A
 Levelled N/A



Surveyed 1884
 Revised N/A
 Edition N/A
 Copyright N/A
 Levelled N/A

Surveyed 1884
 Revised N/A
 Edition N/A
 Copyright N/A
 Levelled N/A

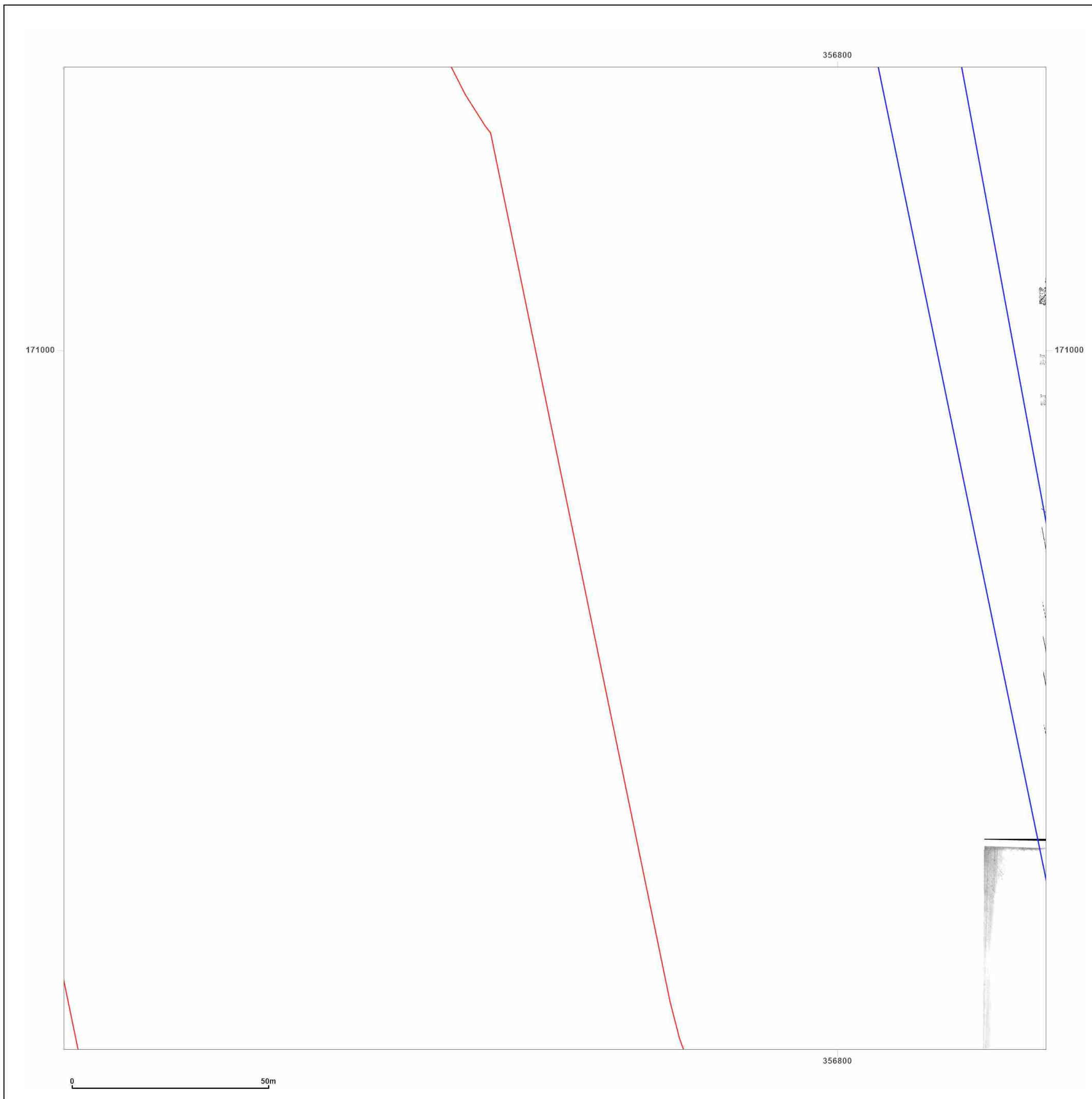


Produced by
 Groundsure Insights
 T: 08444 159000
 E: info@groundsure.com
 W: www.groundsure.com

© Crown copyright and database rights 2018 Ordnance Survey 100035207

Production date: 13 June 2023

Map legend available at:
www.groundsure.com/sites/default/files/groundsure_legend.pdf



Site Details:

Portishead

Client Ref: Portishead
Report Ref: GSIP-2023-13765-14373_LS_16_1
Grid Ref: 356728, 170947

Map Name: County Series

Map date: 1885-1886

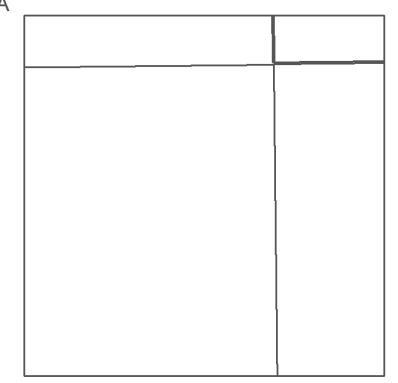
Scale: 1:2,500

Printed at: 1:2,500



Surveyed 1885
 Revised 1885
 Edition N/A
 Copyright N/A
 Levelled N/A

Surveyed 1886
 Revised 1886
 Edition N/A
 Copyright N/A
 Levelled N/A



Surveyed 1885
 Revised 1885
 Edition N/A
 Copyright N/A
 Levelled N/A

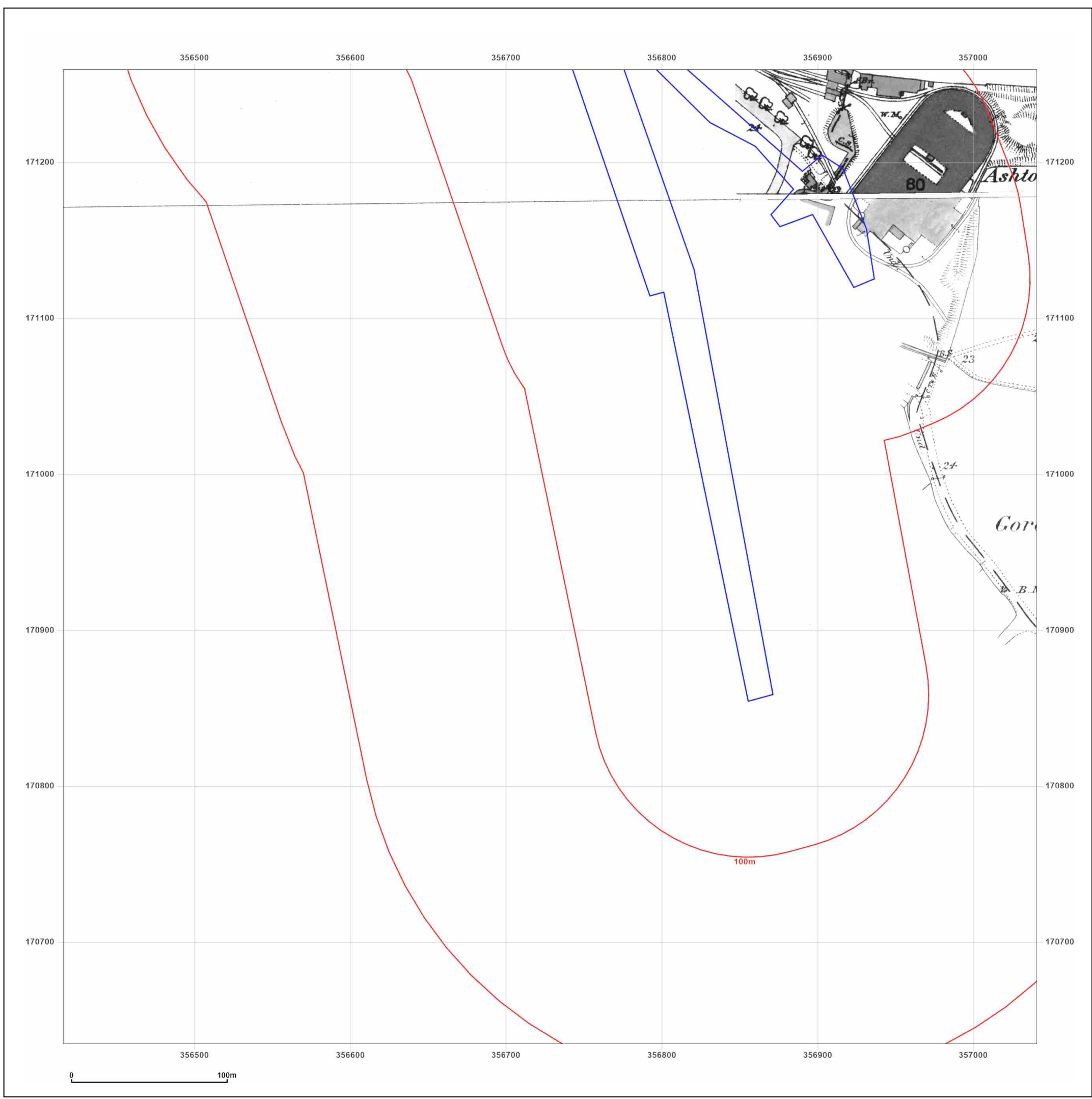


Produced by
 Groundsure Insights
 T: 08444 159000
 E: info@groundsure.com
 W: www.groundsure.com

© Crown copyright and database rights 2018 Ordnance Survey 100035207

Production date: 13 June 2023

Map legend available at:
www.groundsure.com/sites/default/files/groundsure_legend.pdf



Site Details:

Portishead

Client Ref: Portishead
Report Ref: GSIP-2023-13765-14373_LS_16_1
Grid Ref: 356728, 170947

Map Name: County Series

Map date: 1886

Scale: 1:2,500

Printed at: 1:2,500



Surveyed 1886
 Revised 1886
 Edition N/A
 Copyright N/A
 Levelled N/A

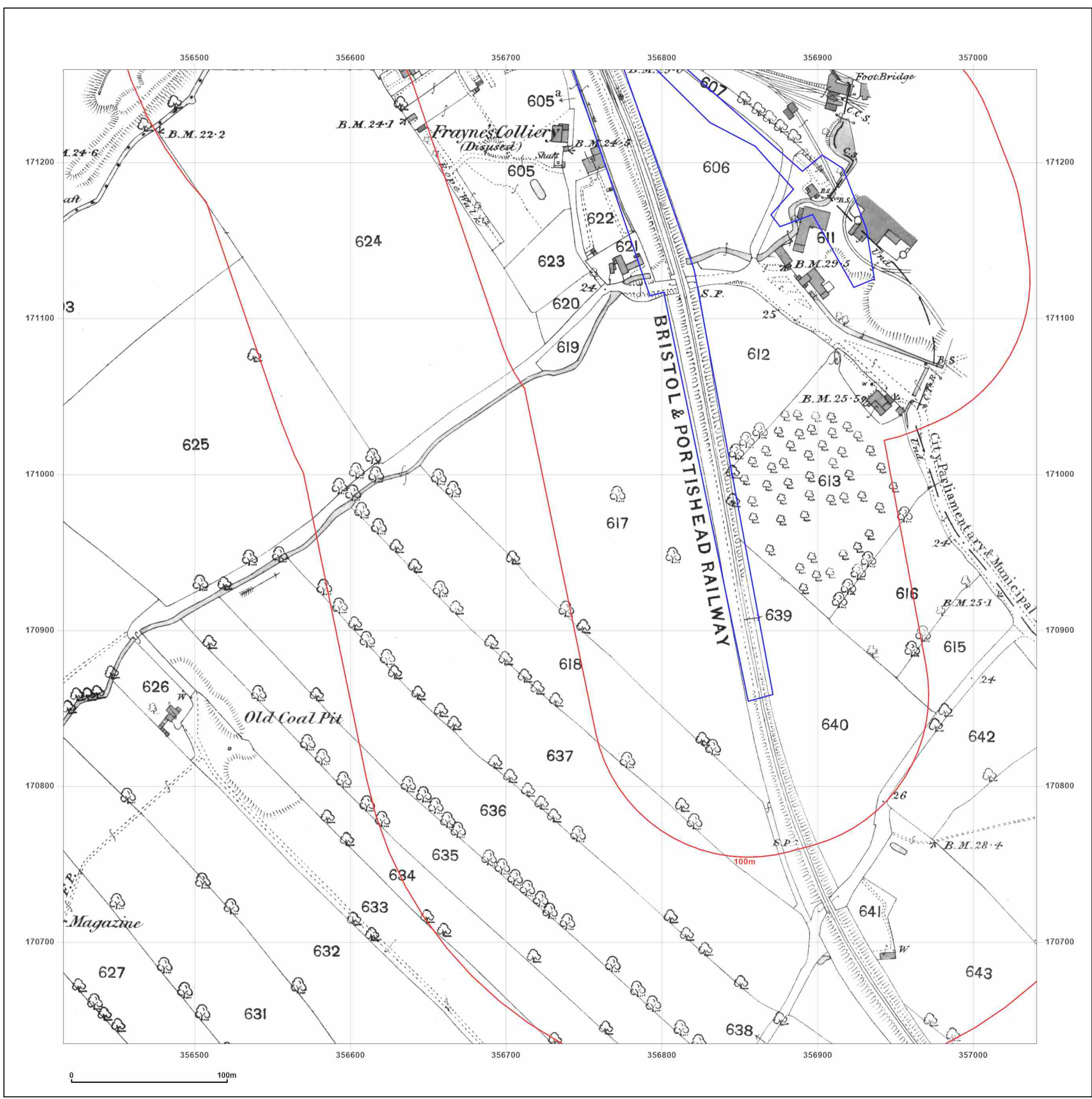


Produced by
 Groundsure Insights
 T: 08444 159000
 E: info@groundsure.com
 W: www.groundsure.com

© Crown copyright and database rights 2018 Ordnance Survey 100035207

Production date: 13 June 2023

Map legend available at:
www.groundsure.com/sites/default/files/groundsure_legend.pdf



Site Details:

Portishead

Client Ref: Portishead
Report Ref: GSIP-2023-13765-14373_LS_16_1
Grid Ref: 356728, 170947

Map Name: County Series

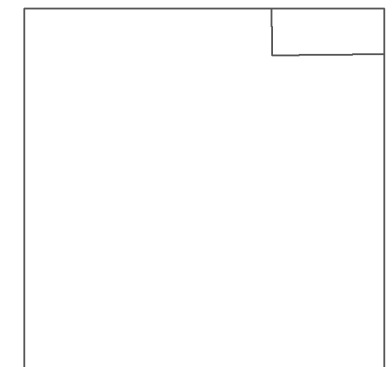
Map date: 1903-1904

Scale: 1:2,500

Printed at: 1:2,500



Surveyed 1903
 Revised 1903
 Edition N/A
 Copyright N/A
 Revised 1904
 Edition N/A
 Copyright N/A
 Levelled N/A

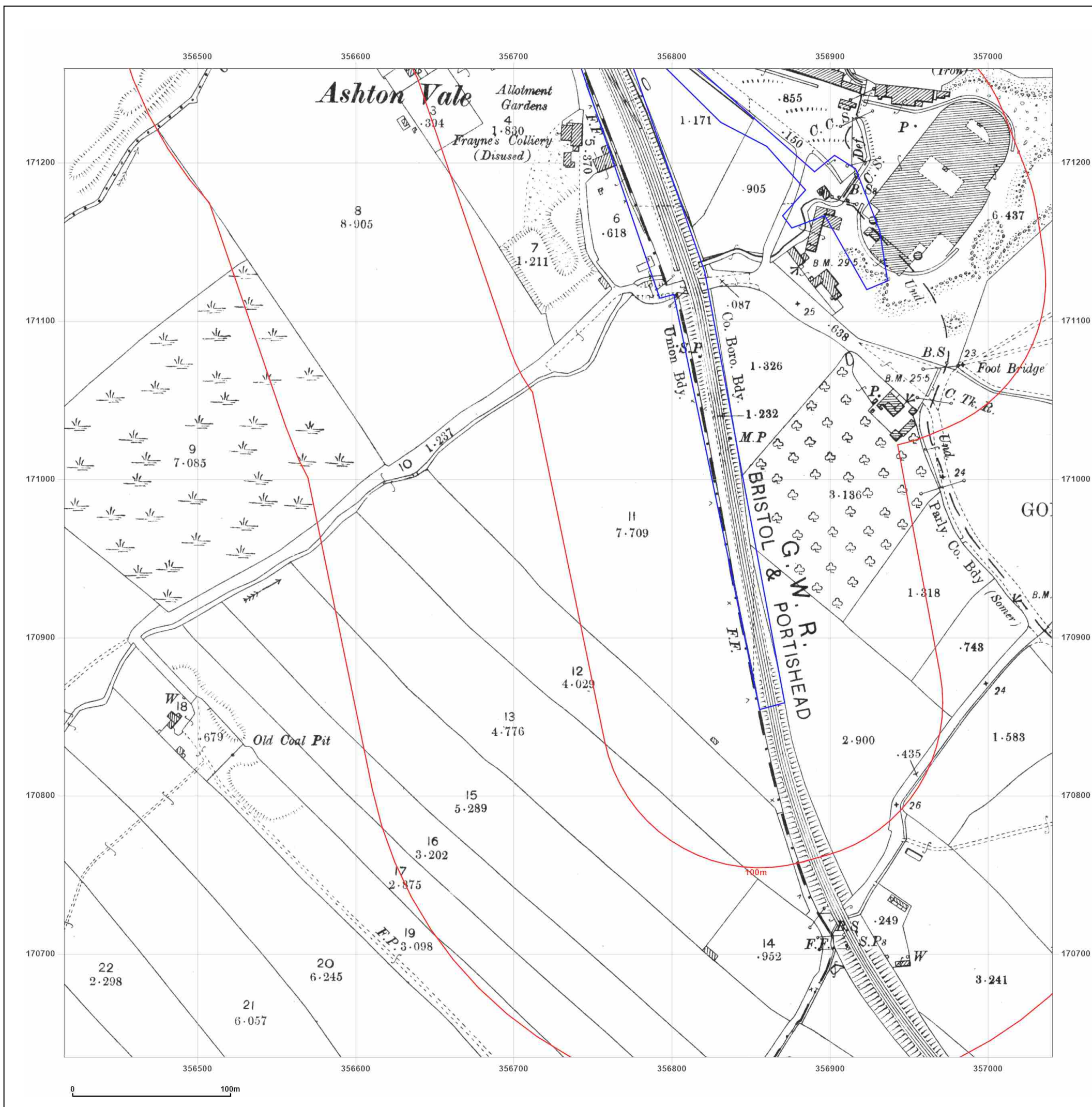


Produced by
 Groundsure Insights
 T: 08444 159000
 E: info@groundsure.com
 W: www.groundsure.com

© Crown copyright and database rights 2018 Ordnance Survey 100035207

Production date: 13 June 2023

Map legend available at:
www.groundsure.com/sites/default/files/groundsure_legend.pdf



Site Details:

Portishead

Client Ref: Portishead
Report Ref: GSIP-2023-13765-14373_LS_16_1
Grid Ref: 356728, 170947

Map Name: County Series


Map date: 1904

Scale: 1:2,500

Printed at: 1:2,500



Surveyed 1904
 Revised 1904
 Edition N/A
 Copyright N/A
 Levelled N/A



Surveyed 1904
 Revised 1904
 Edition N/A
 Copyright N/A
 Levelled N/A

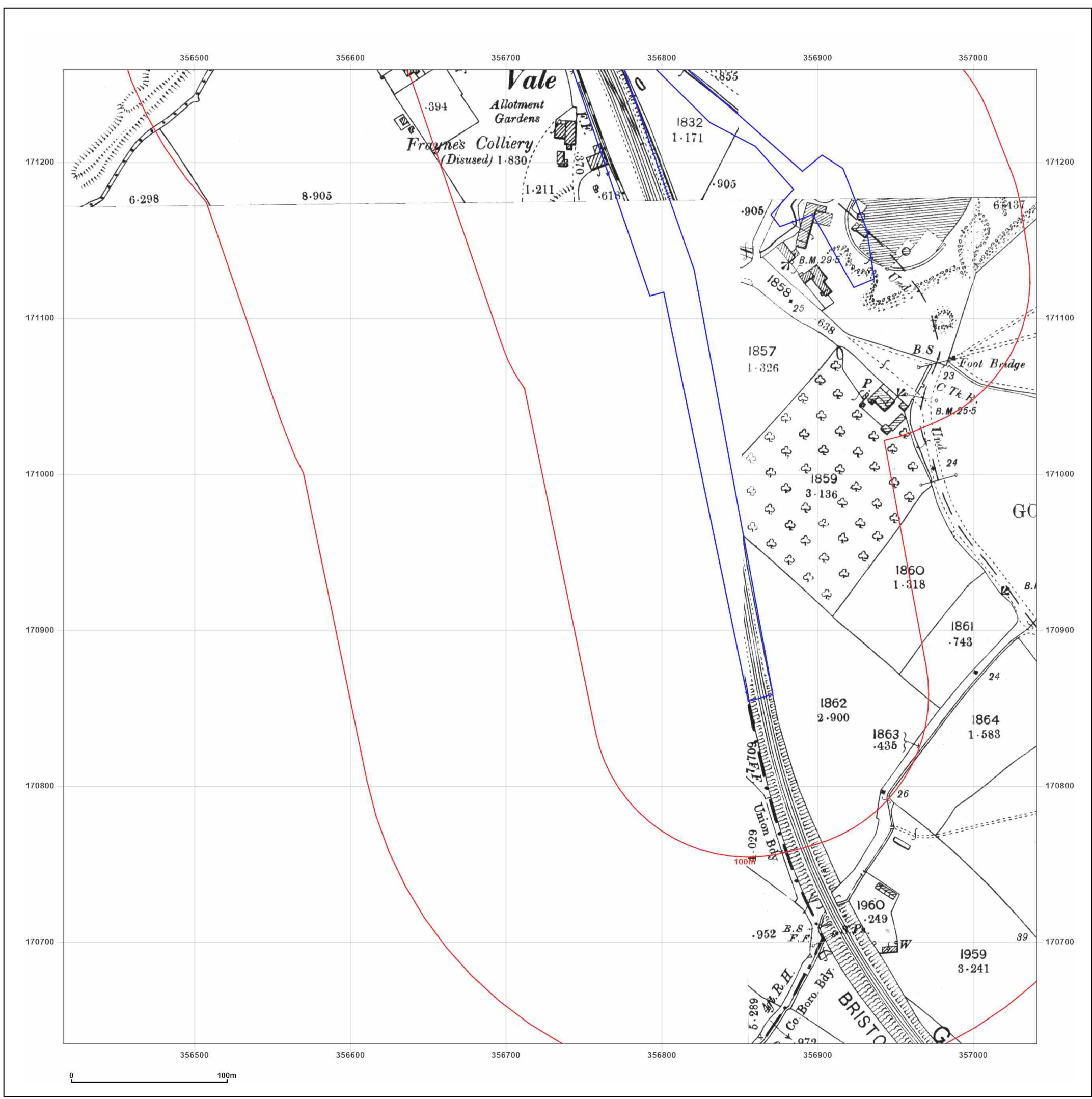


Produced by
 Groundsure Insights
 T: 08444 159000
 E: info@groundsure.com
 W: www.groundsure.com

© Crown copyright and database rights 2018 Ordnance Survey 100035207

Production date: 13 June 2023

Map legend available at:
www.groundsure.com/sites/default/files/groundsure_legend.pdf



Site Details:

Portishead

Client Ref: Portishead
Report Ref: GSIP-2023-13765-14373_LS_16_1
Grid Ref: 356728, 170947

Map Name: County Series

Map date: 1916-1918


Scale: 1:2,500

Printed at: 1:2,500



Surveyed 1917
 Revised 1917
 Edition N/A
 Copyright N/A
 Levelled N/A

Surveyed 1918
 Revised 1918
 Edition N/A
 Copyright N/A
 Levelled N/A



Surveyed 1917
 Revised 1917
 Edition N/A
 Copyright N/A
 Levelled N/A

Surveyed 1916
 Revised 1916
 Edition N/A
 Copyright N/A
 Levelled N/A

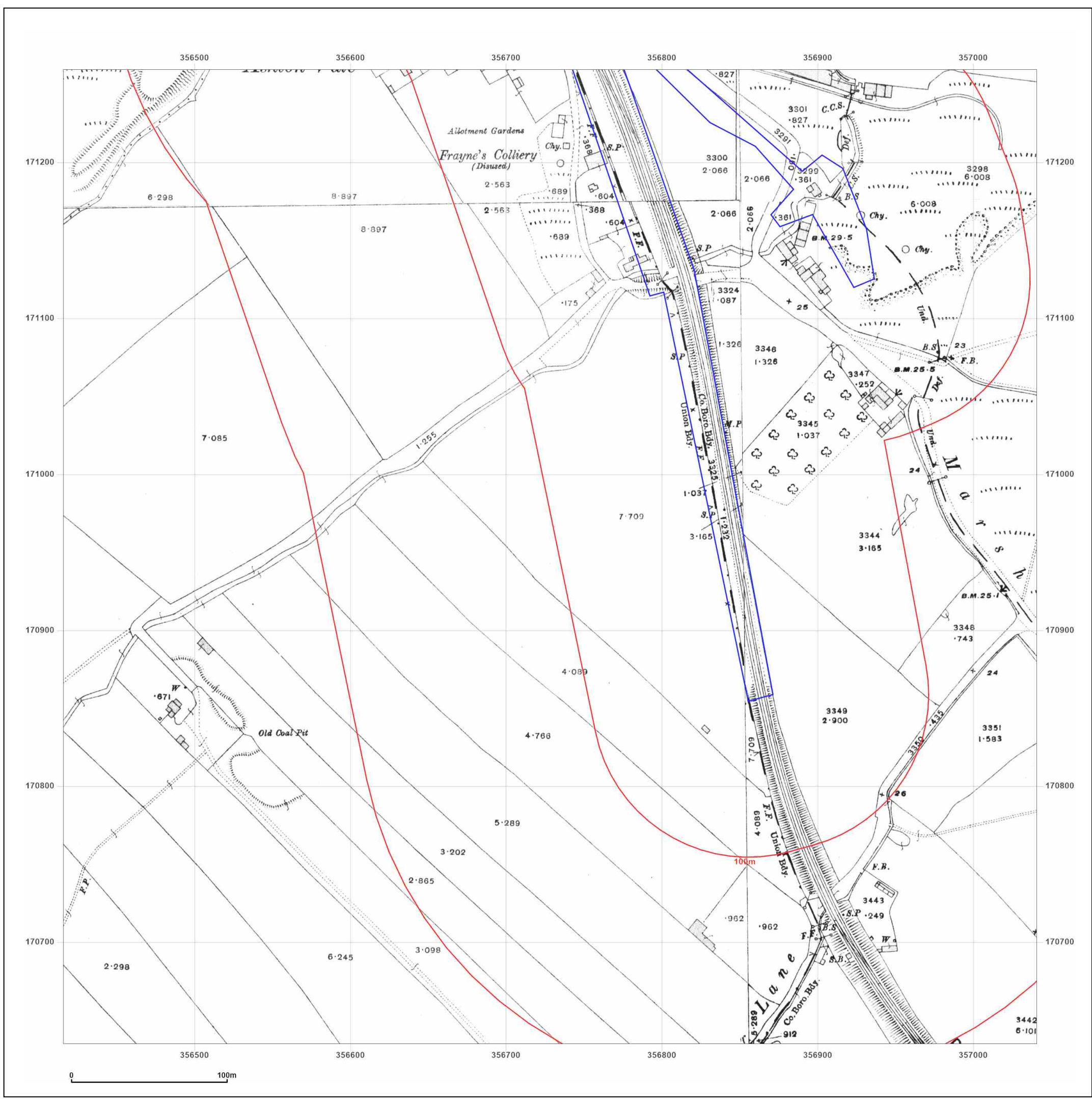


Produced by
 Groundsure Insights
 T: 08444 159000
 E: info@groundsure.com
 W: www.groundsure.com

© Crown copyright and database rights 2018 Ordnance Survey 100035207

Production date: 13 June 2023

Map legend available at:
www.groundsure.com/sites/default/files/groundsure_legend.pdf



Site Details:

Portishead

Client Ref: Portishead
Report Ref: GSIP-2023-13765-14373_LS_16_1
Grid Ref: 356728, 170947

Map Name: County Series

Map date: 1931

Scale: 1:2,500

Printed at: 1:2,500



Surveyed 1882
 Revised 1930
 Edition 1931
 Copyright N/A
 Levelled N/A

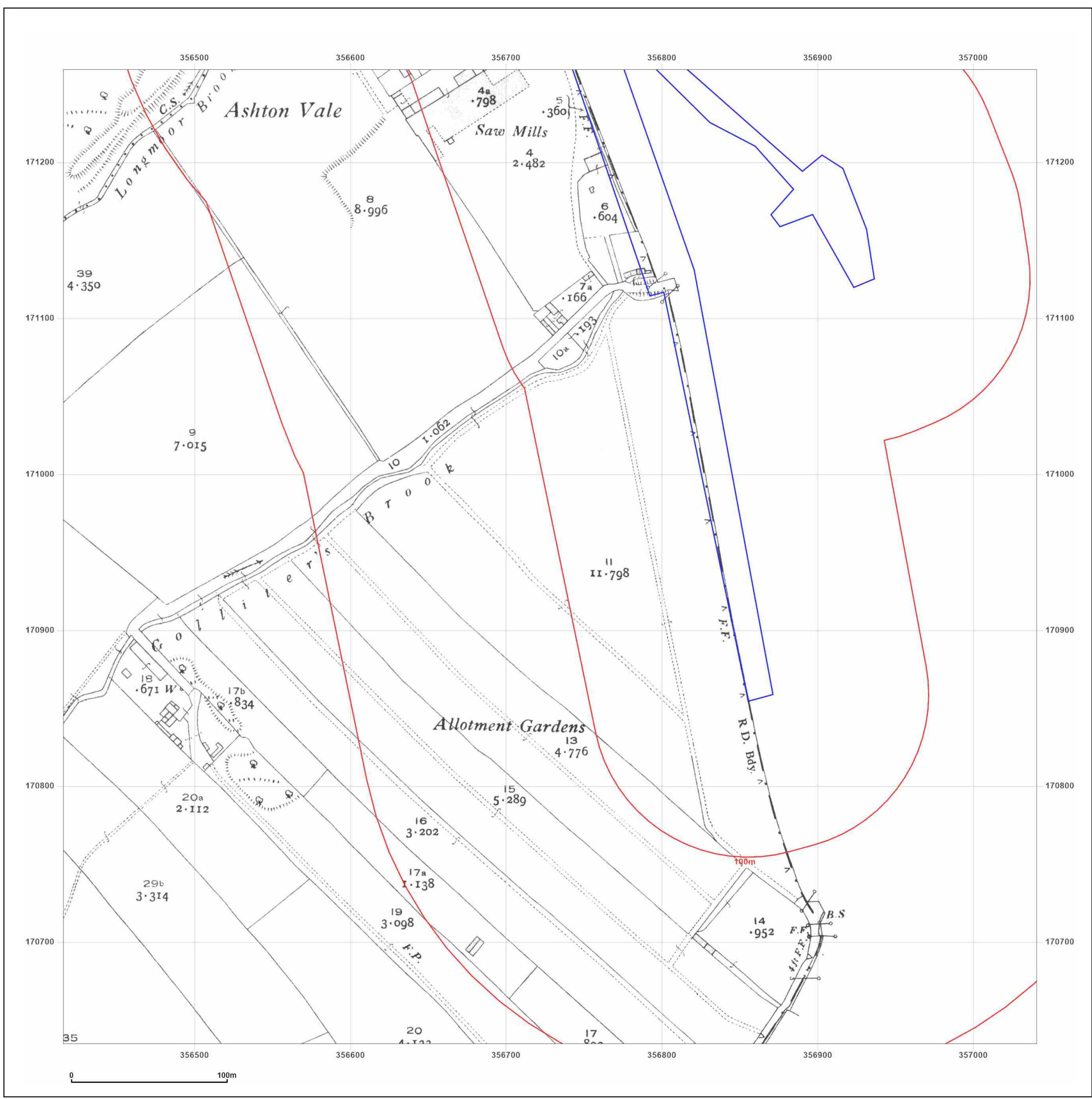


Produced by
 Groundsure Insights
 T: 08444 159000
 E: info@groundsure.com
 W: www.groundsure.com

© Crown copyright and database rights 2018 Ordnance Survey 100035207

Production date: 13 June 2023

Map legend available at:
www.groundsure.com/sites/default/files/groundsure_legend.pdf



Site Details:

Portishead

Client Ref: Portishead
Report Ref: GSIP-2023-13765-14373_LS_16_1
Grid Ref: 356728, 170947

Map Name: County Series

Map date: 1934

Scale: 1:2,500

Printed at: 1:2,500



Surveyed 1934
 Revised 1934
 Edition N/A
 Copyright N/A
 Levelled N/A

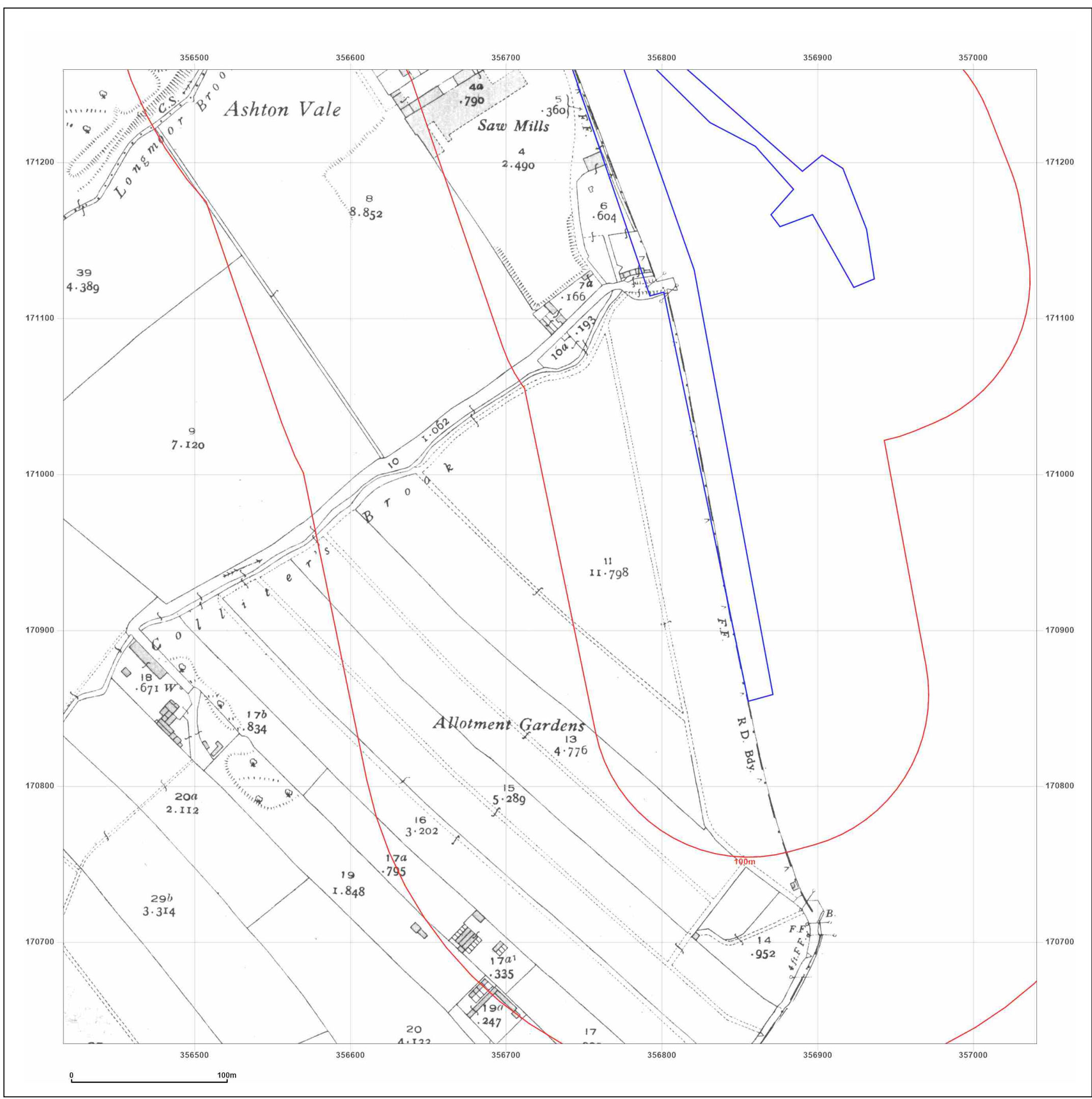


Produced by
 Groundsure Insights
 T: 08444 159000
 E: info@groundsure.com
 W: www.groundsure.com

© Crown copyright and database rights 2018 Ordnance Survey 100035207

Production date: 13 June 2023

Map legend available at:
www.groundsure.com/sites/default/files/groundsure_legend.pdf



Site Details:

Portishead

Client Ref: Portishead
Report Ref: GSIP-2023-13765-14373_LS_16_1
Grid Ref: 356728, 170947

Map Name: National Grid


Map date: 1948

Scale: 1:2,500

Printed at: 1:2,500



Surveyed 1948
Revised N/A
Edition N/A
Copyright N/A
Levelled 1946



Surveyed 1948
Revised 1948
Edition N/A
Copyright N/A
Levelled 1946

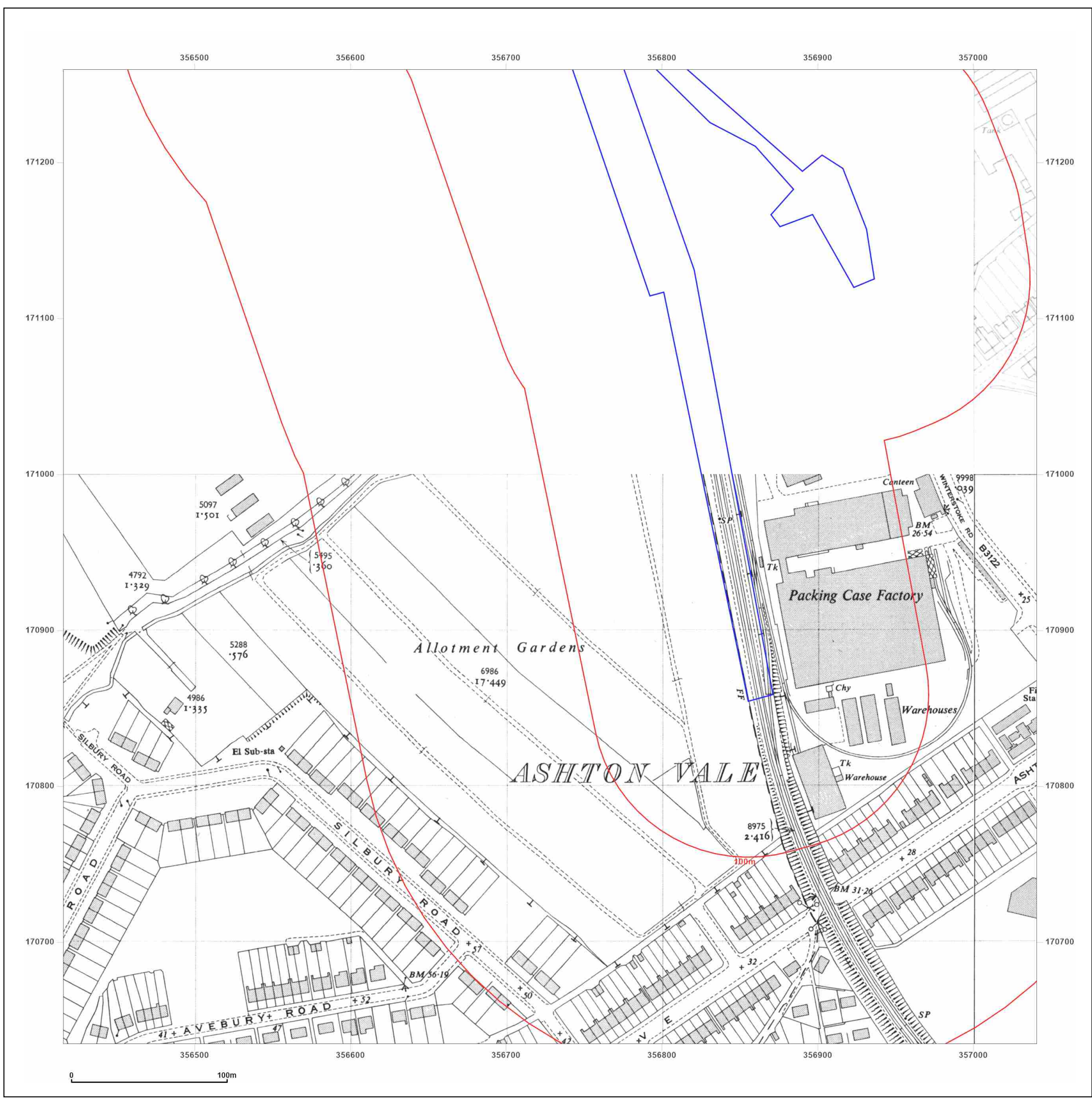


Produced by
Groundsure Insights
T: 08444 159000
E: info@groundsure.com
W: www.groundsure.com

© Crown copyright and database rights 2018 Ordnance Survey 100035207

Production date: 13 June 2023

Map legend available at:
www.groundsure.com/sites/default/files/groundsure_legend.pdf



Site Details:

Portishead

Client Ref: Portishead
Report Ref: GSIP-2023-13765-14373_LS_16_1
Grid Ref: 356728, 170947

Map Name: National Grid


Map date: 1952-1954

Scale: 1:2,500

Printed at: 1:2,500



Surveyed 1952
 Revised 1952
 Edition 1954
 Copyright N/A
 Levelled 1946



Surveyed 1952
 Revised 1952
 Edition N/A
 Copyright N/A
 Levelled 1946

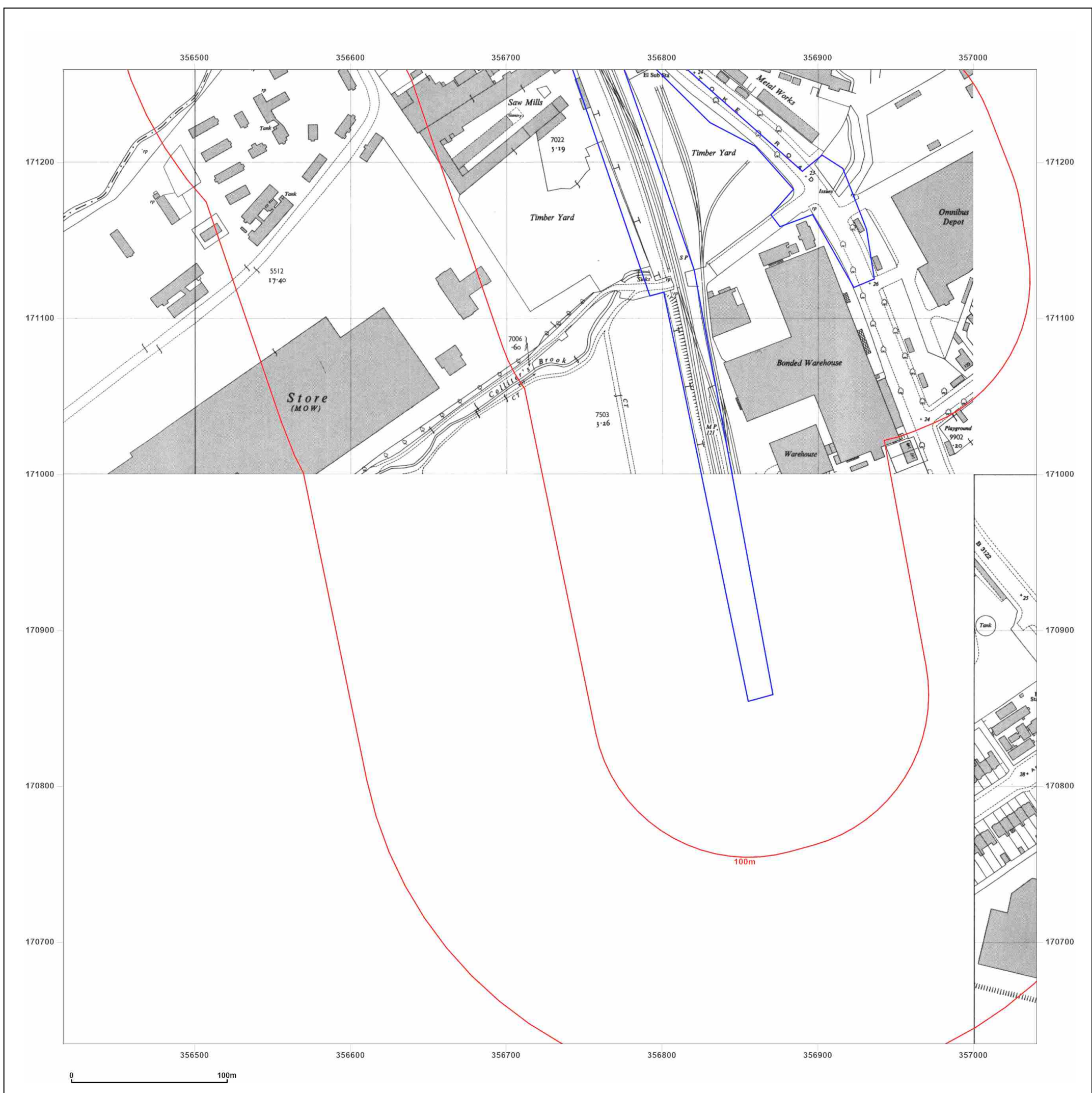


Produced by
 Groundsure Insights
 T: 08444 159000
 E: info@groundsure.com
 W: www.groundsure.com

© Crown copyright and database rights 2018 Ordnance Survey 100035207

Production date: 13 June 2023

Map legend available at:
www.groundsure.com/sites/default/files/groundsure_legend.pdf



Site Details:

Portishead

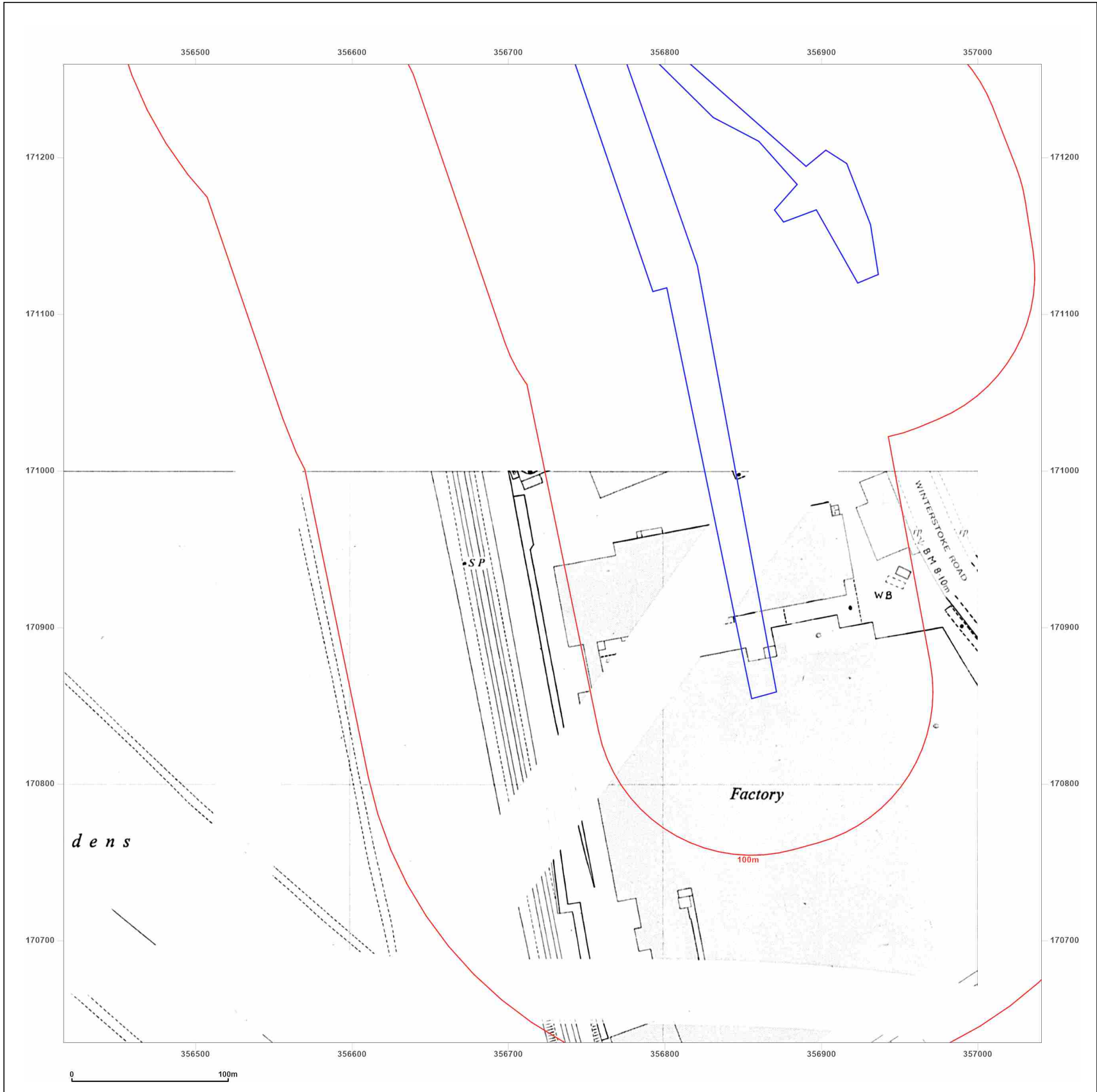
Client Ref: Portishead
Report Ref: GSIP-2023-13765-14373_LS_16_1
Grid Ref: 356728, 170947

Map Name: National Grid

Map date: 1983

Scale: 1:2,500

Printed at: 1:2,500



Surveyed 1956
 Revised 1983
 Edition N/A
 Copyright 1983
 Levelled 1956



Produced by
 Groundsure Insights
 T: 08444 159000
 E: info@groundsure.com
 W: www.groundsure.com

© Crown copyright and database rights 2018 Ordnance Survey 100035207

Production date: 13 June 2023

Map legend available at:
www.groundsure.com/sites/default/files/groundsure_legend.pdf

Site Details:

Portishead

Client Ref: Portishead
Report Ref: GSIP-2023-13765-14373_LS_16_2
Grid Ref: 356728, 171572


Map Name: County Series

Map date: 1884


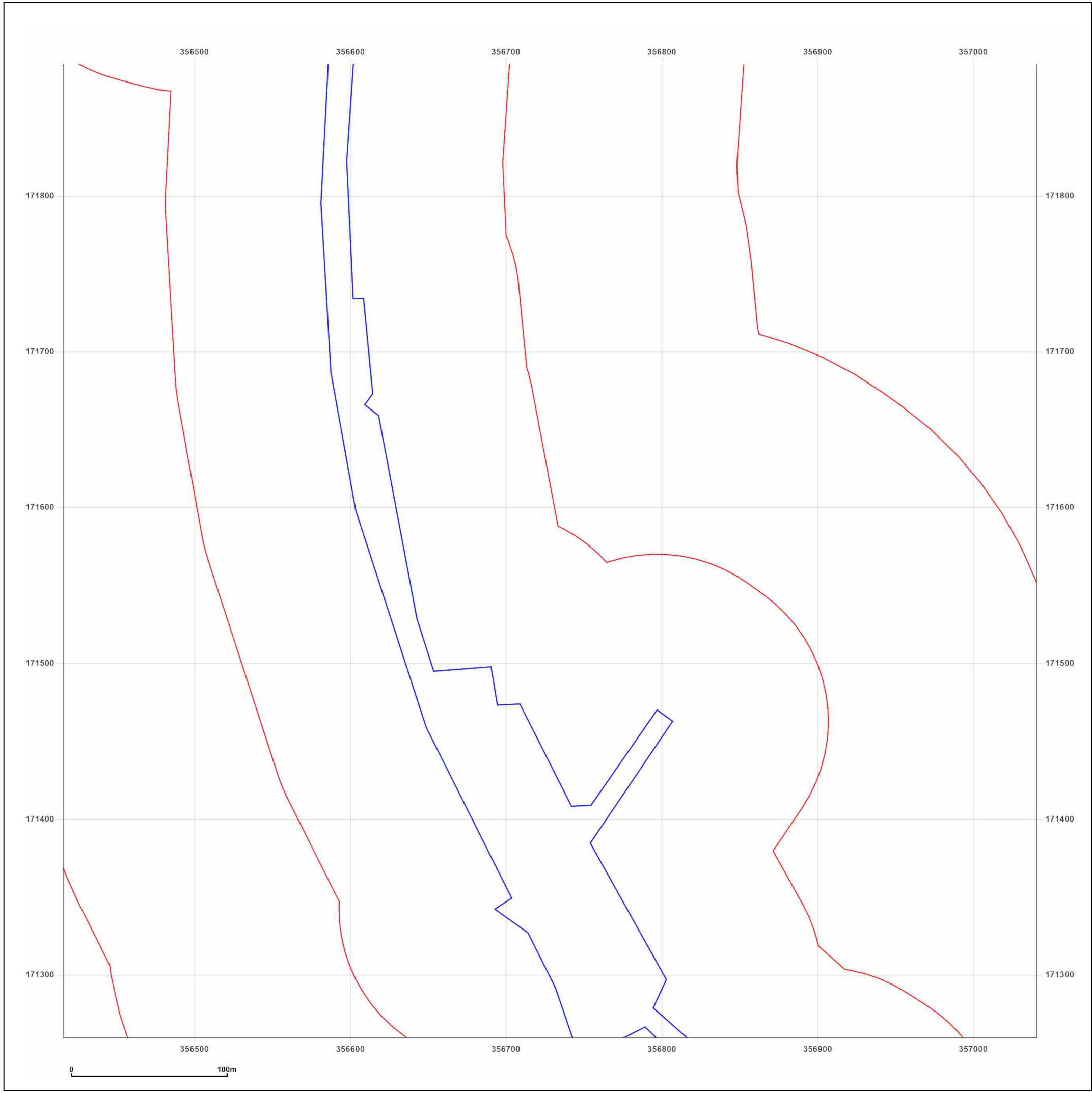
Scale: 1:2,500

Printed at: 1:2,500





Surveyed 1884
 Revised 1884
 Edition N/A
 Copyright N/A
 Levelled N/A



Produced by
 Groundsure Insights
 T: 08444 159000
 E: info@groundsure.com
 W: www.groundsure.com

© Crown copyright and database rights 2018 Ordnance Survey 100035207

Production date: 13 June 2023

Map legend available at:
www.groundsure.com/sites/default/files/groundsure_legend.pdf

Site Details:

Portishead

Client Ref: Portishead
Report Ref: GSIP-2023-13765-14373_LS_16_2
Grid Ref: 356728, 171572

Map Name: County Series Town Plan


Map date: 1884

Scale: 1:500

Printed at: 1:1,000



Surveyed 1884
 Revised N/A
 Edition N/A
 Copyright N/A
 Levelled N/A



Surveyed 1884
 Revised N/A
 Edition N/A
 Copyright N/A
 Levelled N/A



Produced by
 Groundsure Insights
 T: 08444 159000
 E: info@groundsure.com
 W: www.groundsure.com

© Crown copyright and database rights 2018 Ordnance Survey 100035207

Production date: 13 June 2023

Map legend available at:
www.groundsure.com/sites/default/files/groundsure_legend.pdf



Site Details:

Portishead

Client Ref: Portishead
Report Ref: GSIP-2023-13765-14373_LS_16_2
Grid Ref: 356728, 171572

Map Name: County Series Town Plan

Map date: 1884

Scale: 1:500

Printed at: 1:1,000



Surveyed 1884
 Revised N/A
 Edition N/A
 Copyright N/A
 Levelled N/A

Surveyed 1884
 Revised N/A
 Edition N/A
 Copyright N/A
 Levelled N/A

Surveyed 1884
 Revised N/A
 Edition N/A
 Copyright N/A
 Levelled N/A

Surveyed 1884
 Revised N/A
 Edition N/A
 Copyright N/A
 Levelled N/A

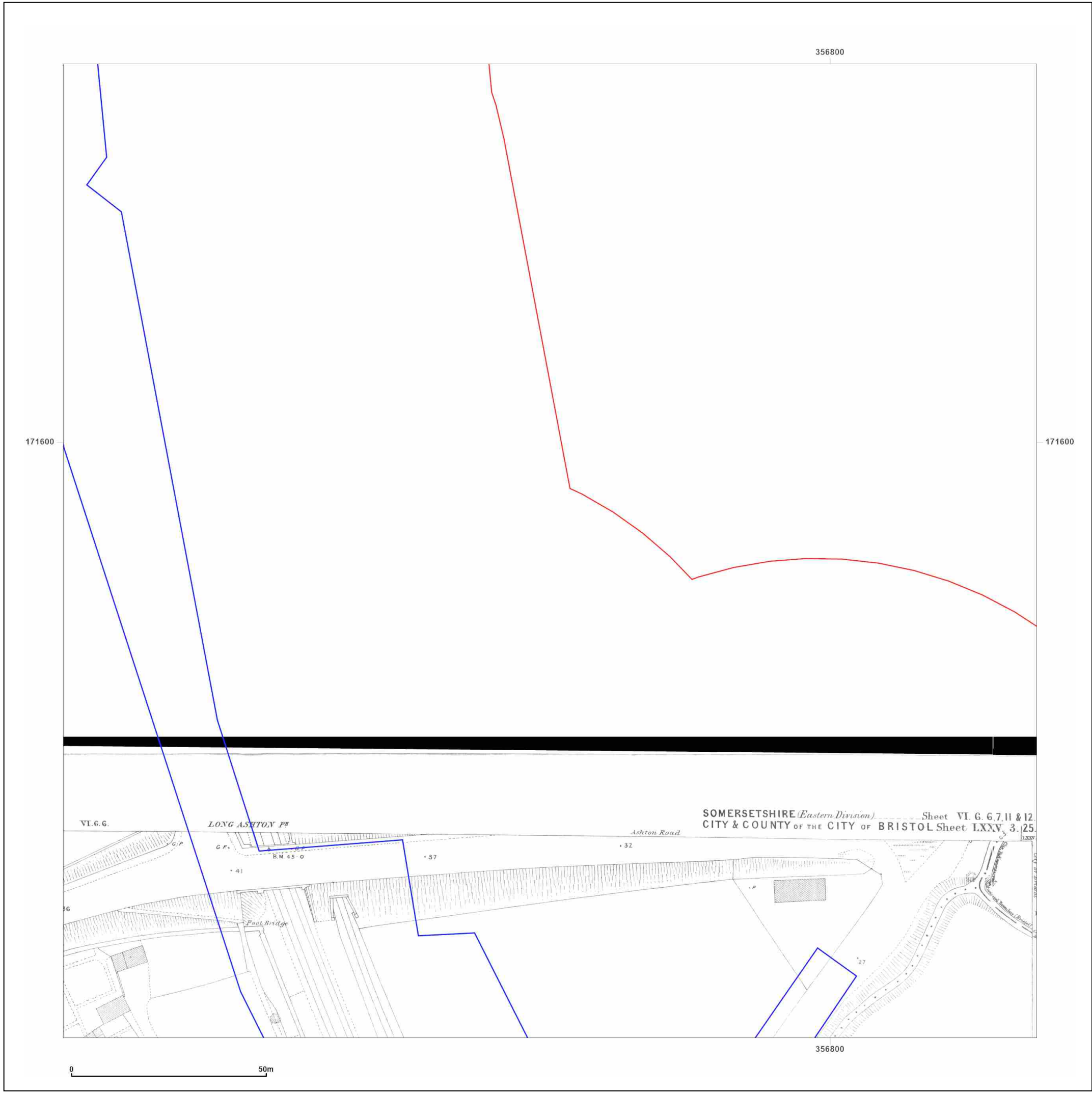


Produced by
 Groundsure Insights
 T: 08444 159000
 E: info@groundsure.com
 W: www.groundsure.com

© Crown copyright and database rights 2018 Ordnance Survey 100035207

Production date: 13 June 2023

Map legend available at:
www.groundsure.com/sites/default/files/groundsure_legend.pdf



Site Details:

Portishead

Client Ref: Portishead
Report Ref: GSIP-2023-13765-14373_LS_16_2
Grid Ref: 356728, 171572

Map Name: County Series

Map date: 1885-1886


Scale: 1:2,500

Printed at: 1:2,500



Surveyed 1885
 Revised 1885
 Edition N/A
 Copyright N/A
 Levelled N/A

Surveyed 1886
 Revised 1886
 Edition N/A
 Copyright N/A
 Levelled N/A

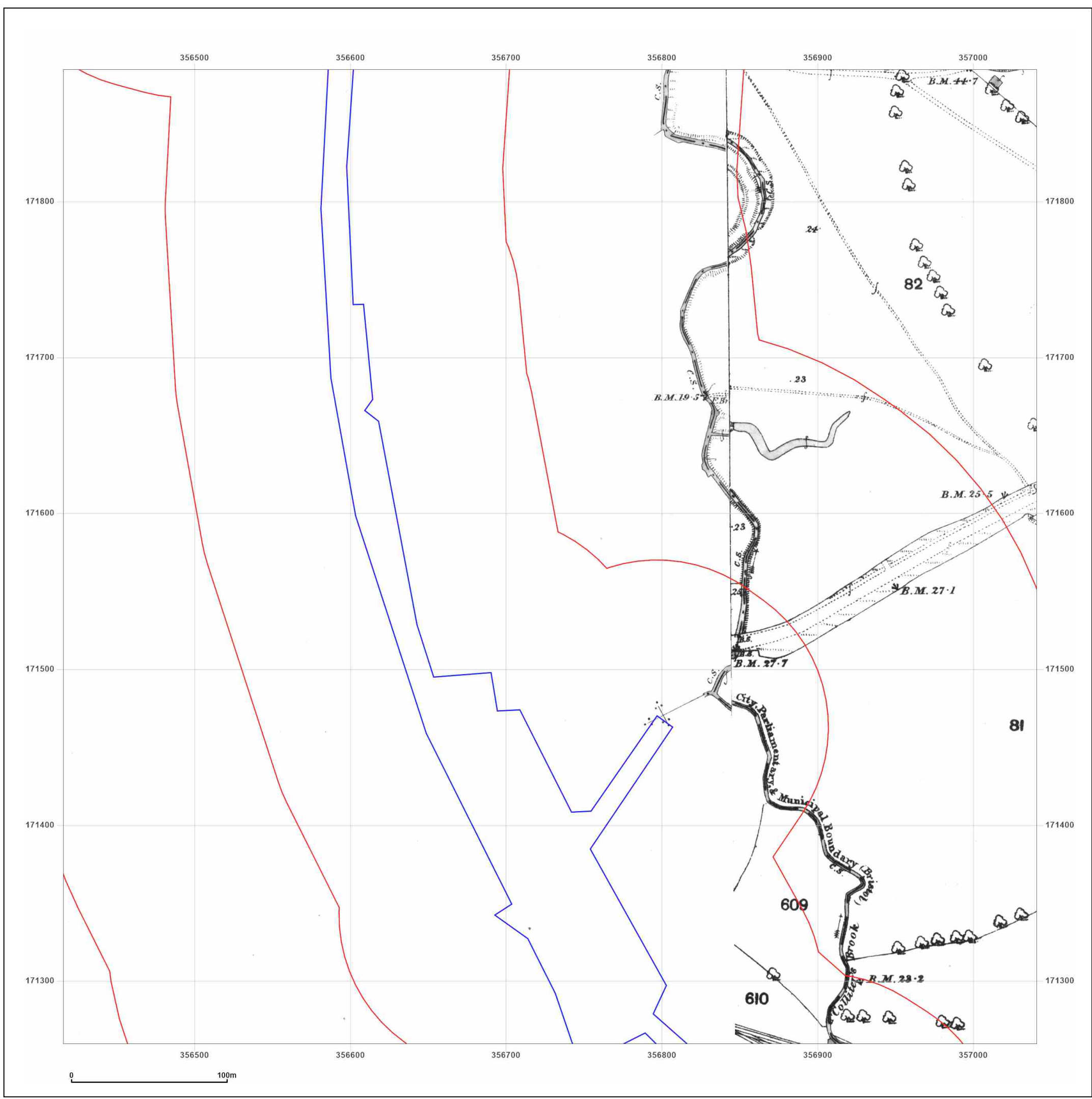


Produced by
 Groundsure Insights
 T: 08444 159000
 E: info@groundsure.com
 W: www.groundsure.com

© Crown copyright and database rights 2018 Ordnance Survey 100035207

Production date: 13 June 2023

Map legend available at:
www.groundsure.com/sites/default/files/groundsure_legend.pdf



Site Details:

Portishead

Client Ref: Portishead
Report Ref: GSIP-2023-13765-14373_LS_16_2
Grid Ref: 356728, 171572


Map Name: County Series

Map date: 1886

Scale: 1:2,500

Printed at: 1:2,500





Surveyed 1886
 Revised 1886
 Edition N/A
 Copyright N/A
 Levelled N/A

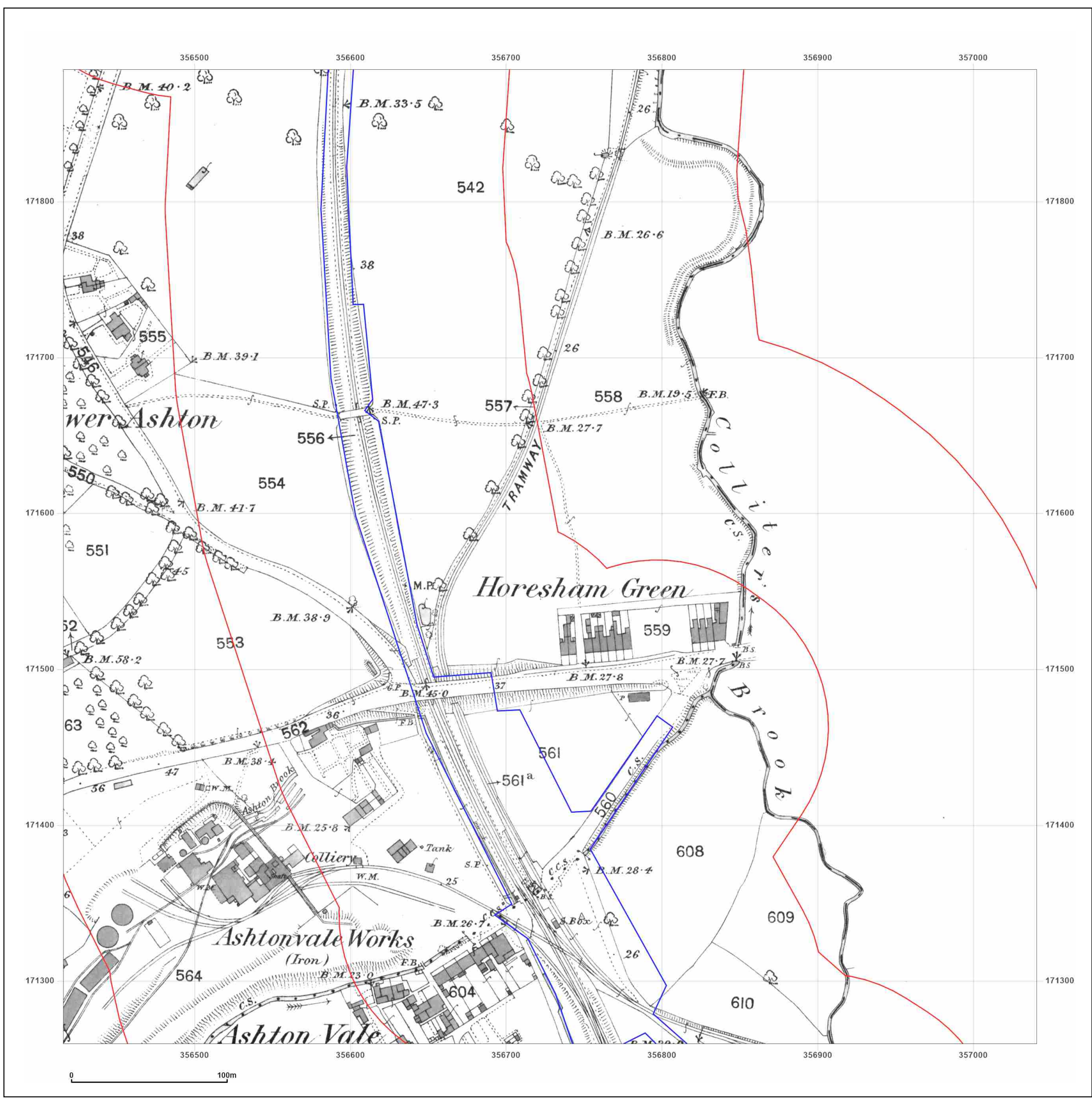


Produced by
 Groundsure Insights
 T: 08444 159000
 E: info@groundsure.com
 W: www.groundsure.com

© Crown copyright and database rights 2018 Ordnance Survey 100035207

Production date: 13 June 2023

Map legend available at:
www.groundsure.com/sites/default/files/groundsure_legend.pdf



Site Details:

Portishead

Client Ref: Portishead
Report Ref: GSIP-2023-13765-14373_LS_16_2
Grid Ref: 356728, 171572

Map Name: County Series

Map date: 1903-1904


Scale: 1:2,500

Printed at: 1:2,500



Surveyed 1904
 Revised 1904
 Edition N/A
 Copyright N/A
 Levelled N/A

Surveyed 1903
 Revised 1903
 Edition N/A
 Copyright N/A
 Levelled N/A

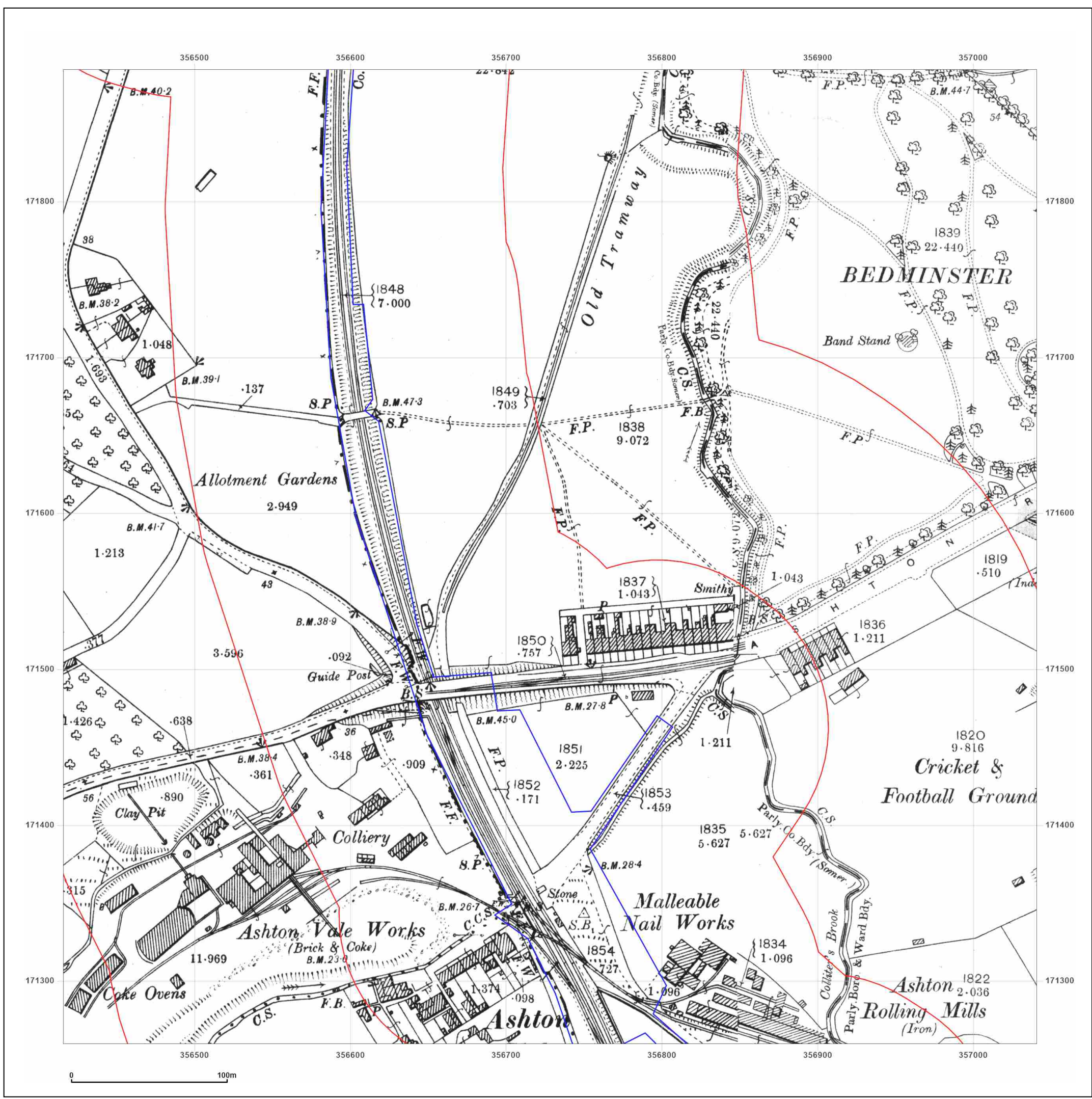


Produced by
 Groundsure Insights
 T: 08444 159000
 E: info@groundsure.com
 W: www.groundsure.com

© Crown copyright and database rights 2018 Ordnance Survey 100035207

Production date: 13 June 2023

Map legend available at:
www.groundsure.com/sites/default/files/groundsure_legend.pdf



Site Details:

Portishead


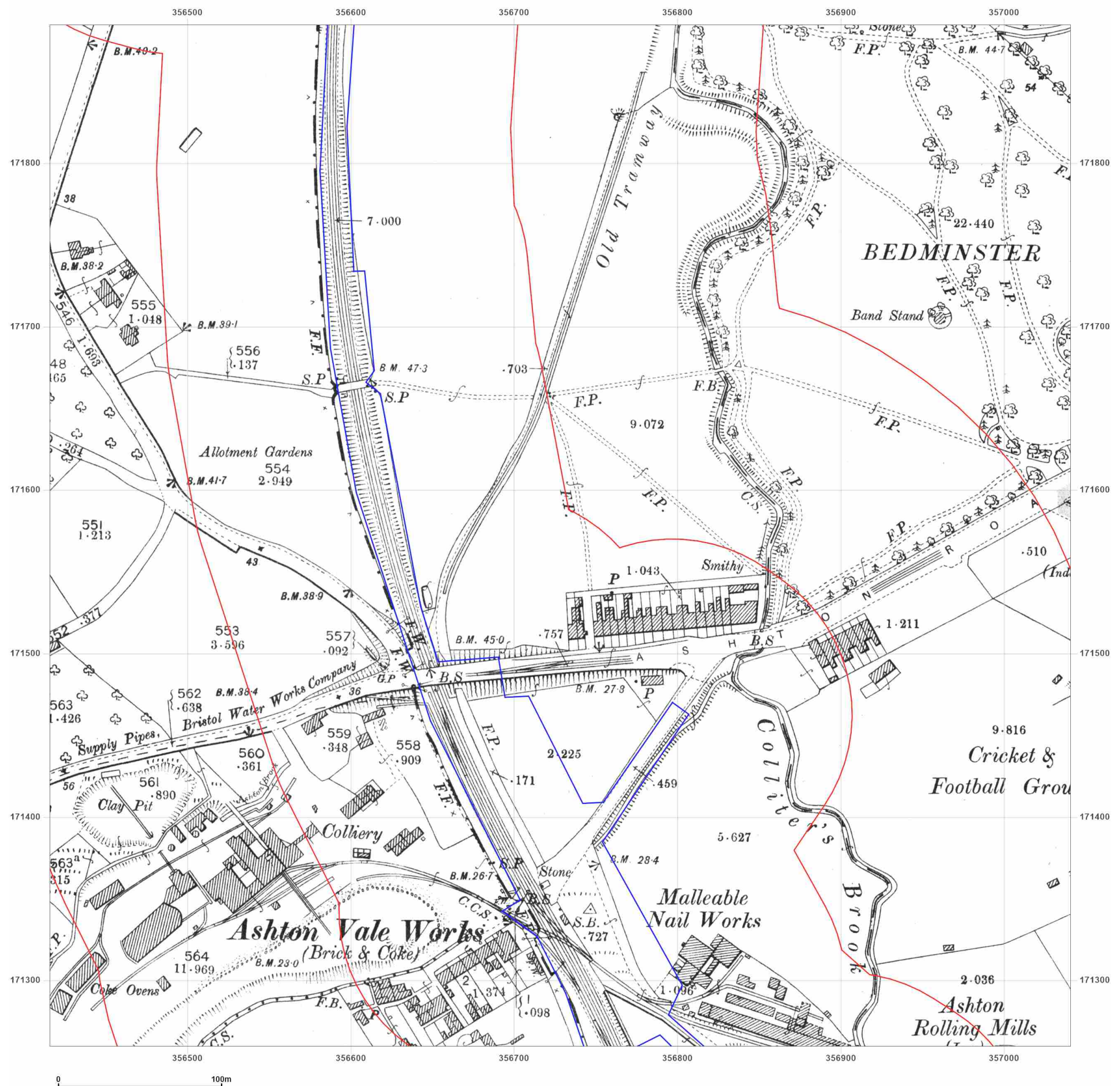
Client Ref: Portishead
Report Ref: GSIP-2023-13765-14373_LS_16_2
Grid Ref: 356728, 171572

Map Name: County Series

Map date: 1904

Scale: 1:2,500

Printed at: 1:2,500



Surveyed 1904
 Revised 1904
 Edition N/A
 Copyright N/A
 Levelled N/A



Produced by
 Groundsure Insights
 T: 08444 159000
 E: info@groundsure.com
 W: www.groundsure.com

© Crown copyright and database rights 2018 Ordnance Survey 100035207

Production date: 13 June 2023

Map legend available at:
www.groundsure.com/sites/default/files/groundsure_legend.pdf

Site Details:

Portishead

Client Ref: Portishead
Report Ref: GSIP-2023-13765-14373_LS_16_2
Grid Ref: 356728, 171572

Map Name: County Series

Map date: 1917-1918


Scale: 1:2,500

Printed at: 1:2,500



Surveyed 1917
 Revised 1917
 Edition N/A
 Copyright N/A
 Levelled N/A

Surveyed 1918
 Revised 1918
 Edition N/A
 Copyright N/A
 Levelled N/A

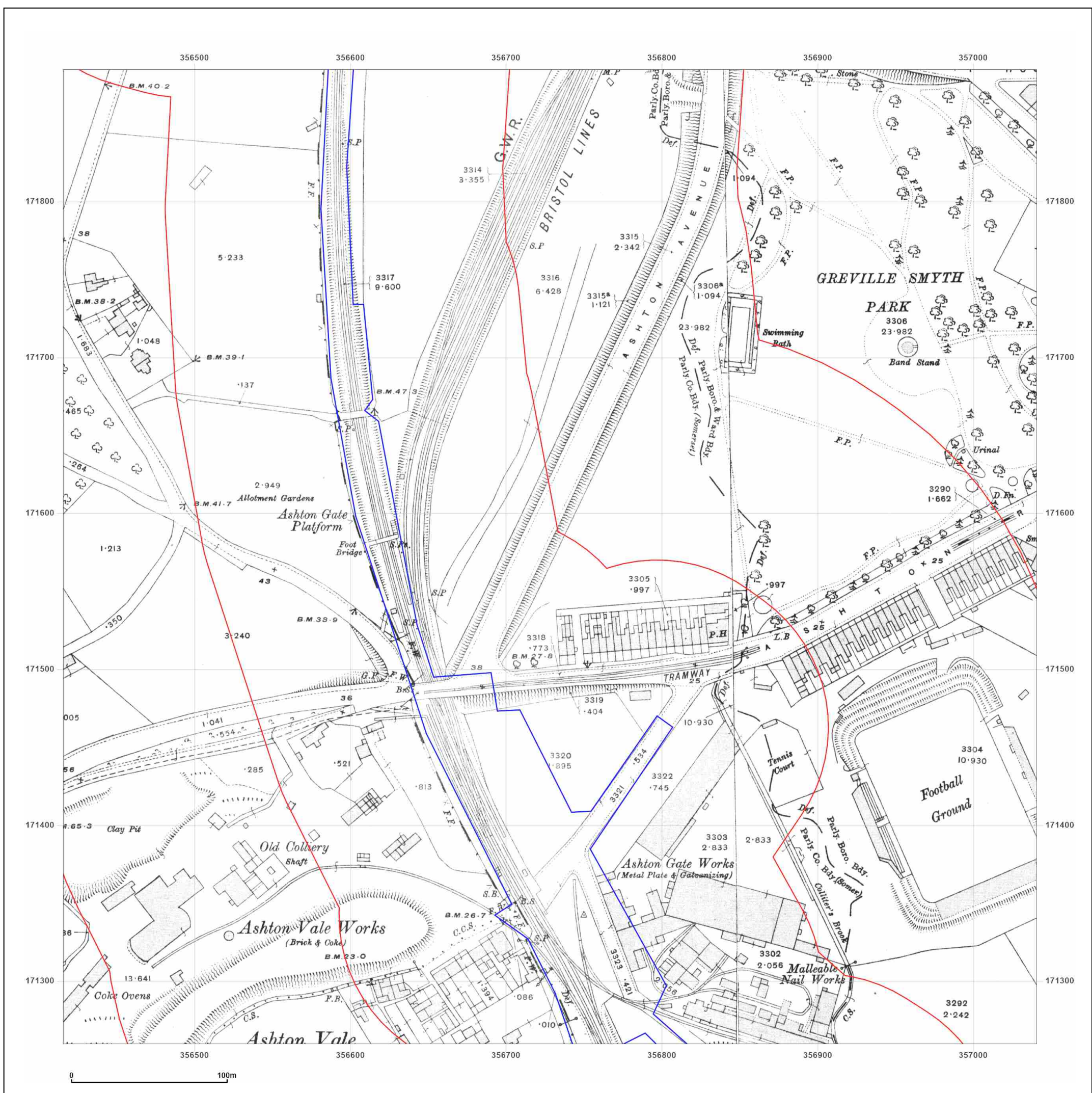


Produced by
 Groundsure Insights
 T: 08444 159000
 E: info@groundsure.com
 W: www.groundsure.com

© Crown copyright and database rights 2018 Ordnance Survey 100035207

Production date: 13 June 2023

Map legend available at:
www.groundsure.com/sites/default/files/groundsure_legend.pdf



Site Details:

Portishead

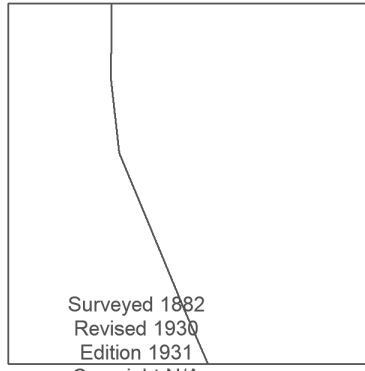
Client Ref: Portishead
Report Ref: GSIP-2023-13765-14373_LS_16_2
Grid Ref: 356728, 171572

Map Name: County Series

Map date: 1931

Scale: 1:2,500

Printed at: 1:2,500

Surveyed 1882
 Revised 1930
 Edition 1931
 Copyright N/A
 Levelled N/A

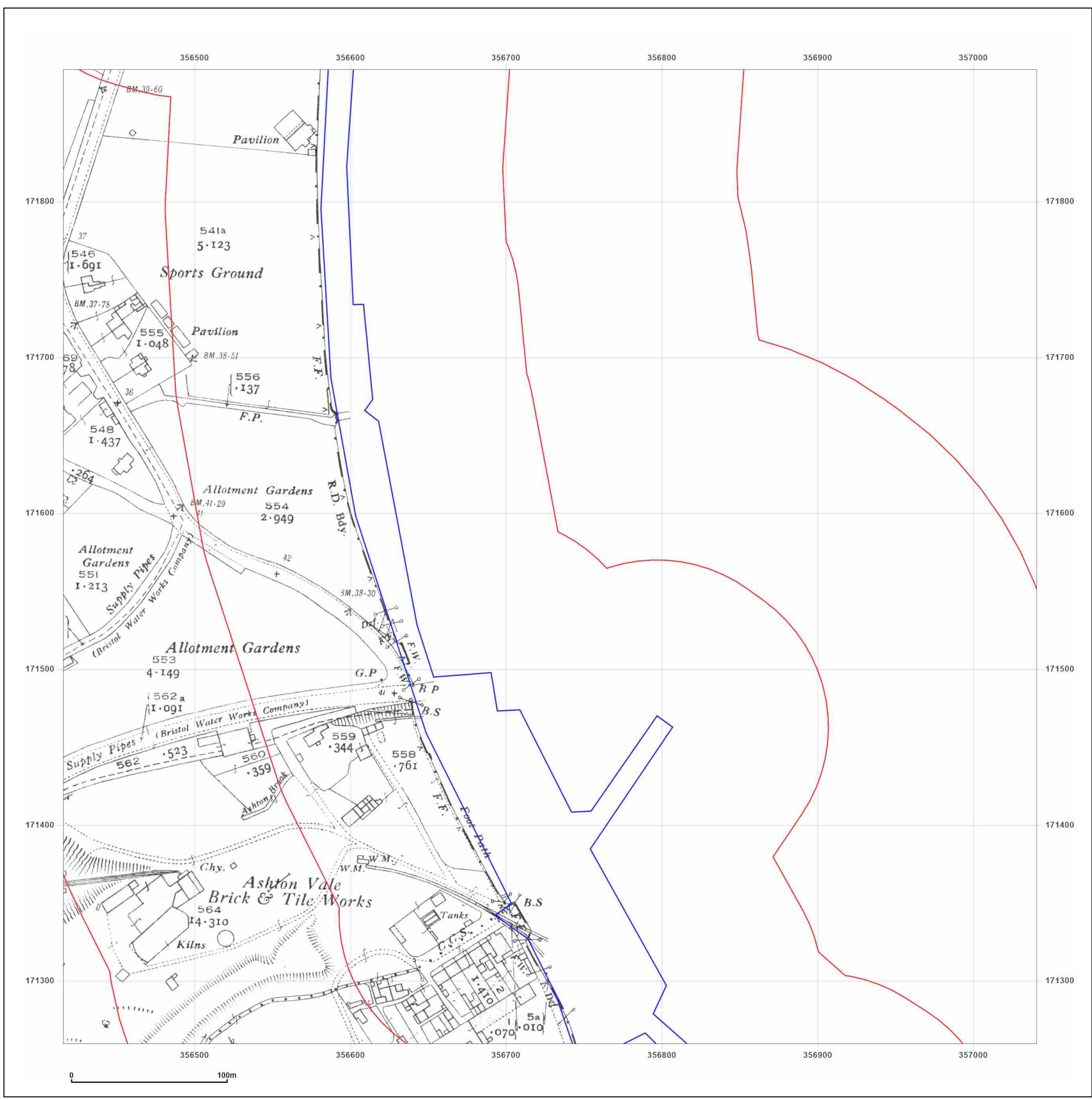


Produced by
 Groundsure Insights
 T: 08444 159000
 E: info@groundsure.com
 W: www.groundsure.com

© Crown copyright and database rights 2018 Ordnance Survey 100035207

Production date: 13 June 2023

Map legend available at:
www.groundsure.com/sites/default/files/groundsure_legend.pdf



Site Details:

Portishead

Client Ref: Portishead
Report Ref: GSIP-2023-13765-14373_LS_16_2
Grid Ref: 356728, 171572

Map Name: County Series

Map date: 1934

Scale: 1:2,500

Printed at: 1:2,500



Surveyed 1934
 Revised 1934
 Edition N/A
 Copyright N/A
 Levelled N/A



Produced by
 Groundsure Insights
 T: 08444 159000
 E: info@groundsure.com
 W: www.groundsure.com

© Crown copyright and database rights 2018 Ordnance Survey 100035207

Production date: 13 June 2023

Map legend available at:
www.groundsure.com/sites/default/files/groundsure_legend.pdf



Site Details:

Portishead

Client Ref: Portishead
Report Ref: GSIP-2023-13765-14373_LS_16_2
Grid Ref: 356728, 171572

Map Name: National Grid


Map date: 1954

Scale: 1:2,500

Printed at: 1:2,500



Surveyed 1952
 Revised 1952
 Edition 1954
 Copyright N/A
 Levelled 1946

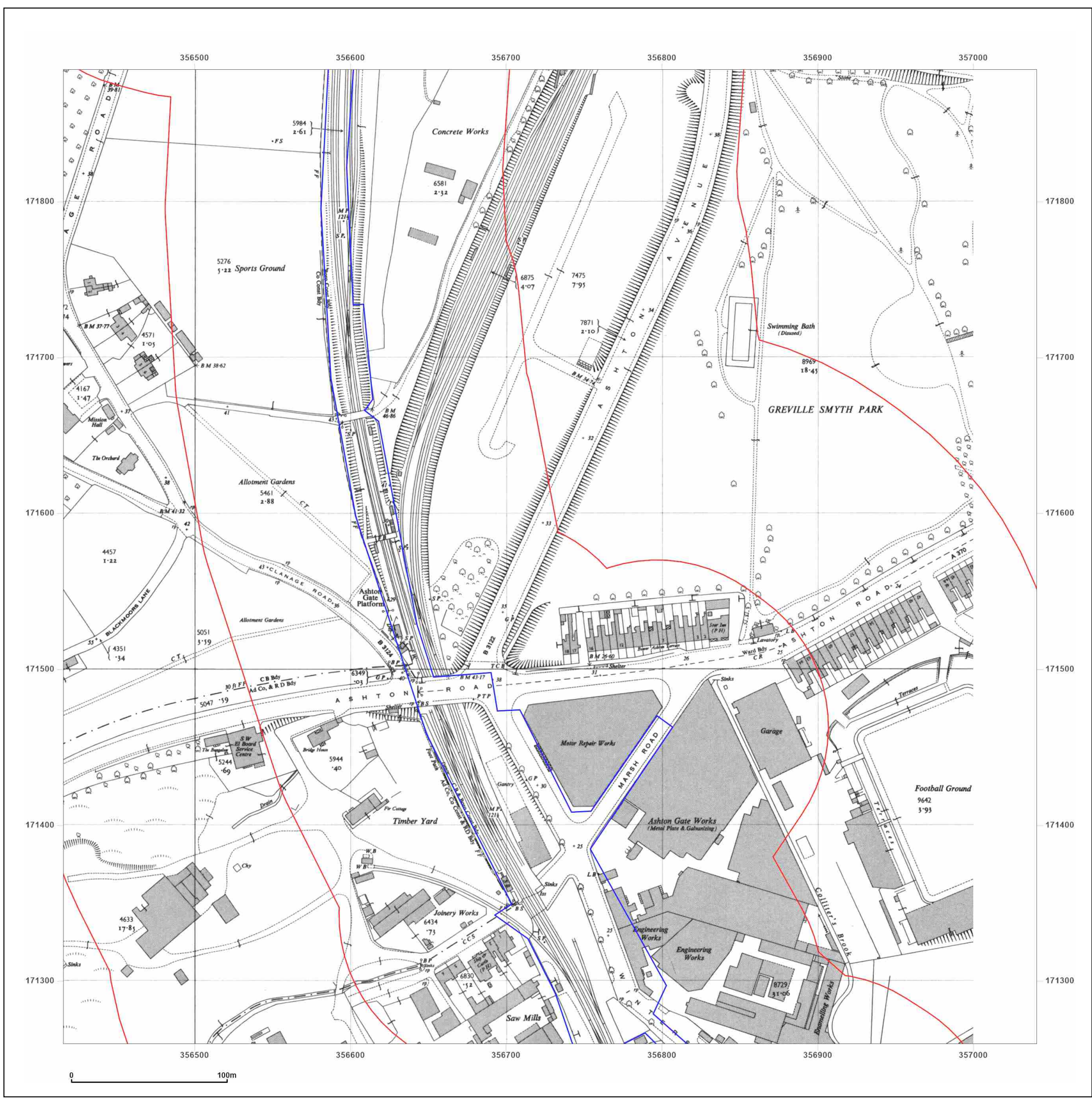


Produced by
 Groundsure Insights
 T: 08444 159000
 E: info@groundsure.com
 W: www.groundsure.com

© Crown copyright and database rights 2018 Ordnance Survey 100035207

Production date: 13 June 2023

Map legend available at:
www.groundsure.com/sites/default/files/groundsure_legend.pdf



Site Details:

Portishead

Client Ref: Portishead
Report Ref: GSIP-2023-13765-14373_LS_16_3
Grid Ref: 356728, 172197

Map Name: County Series Town Plan

Map date: 1883-1884

Scale: 1:500

Printed at: 1:1,000



Surveyed 1883
 Revised N/A
 Edition N/A
 Copyright N/A
 Levelled N/A

Surveyed 1884
 Revised N/A
 Edition N/A
 Copyright N/A
 Levelled N/A



Produced by
 Groundsure Insights
 T: 08444 159000
 E: info@groundsure.com
 W: www.groundsure.com

© Crown copyright and database rights 2018 Ordnance Survey 100035207

Production date: 13 June 2023

Map legend available at:
www.groundsure.com/sites/default/files/groundsure_legend.pdf



Site Details:

Portishead

Client Ref: Portishead
Report Ref: GSIP-2023-13765-14373_LS_16_3
Grid Ref: 356728, 172197

Map Name: County Series Town Plan

Map date: 1884

Scale: 1:500

Printed at: 1:1,000



Surveyed 1884
 Revised N/A
 Edition N/A
 Copyright N/A
 Levelled N/A

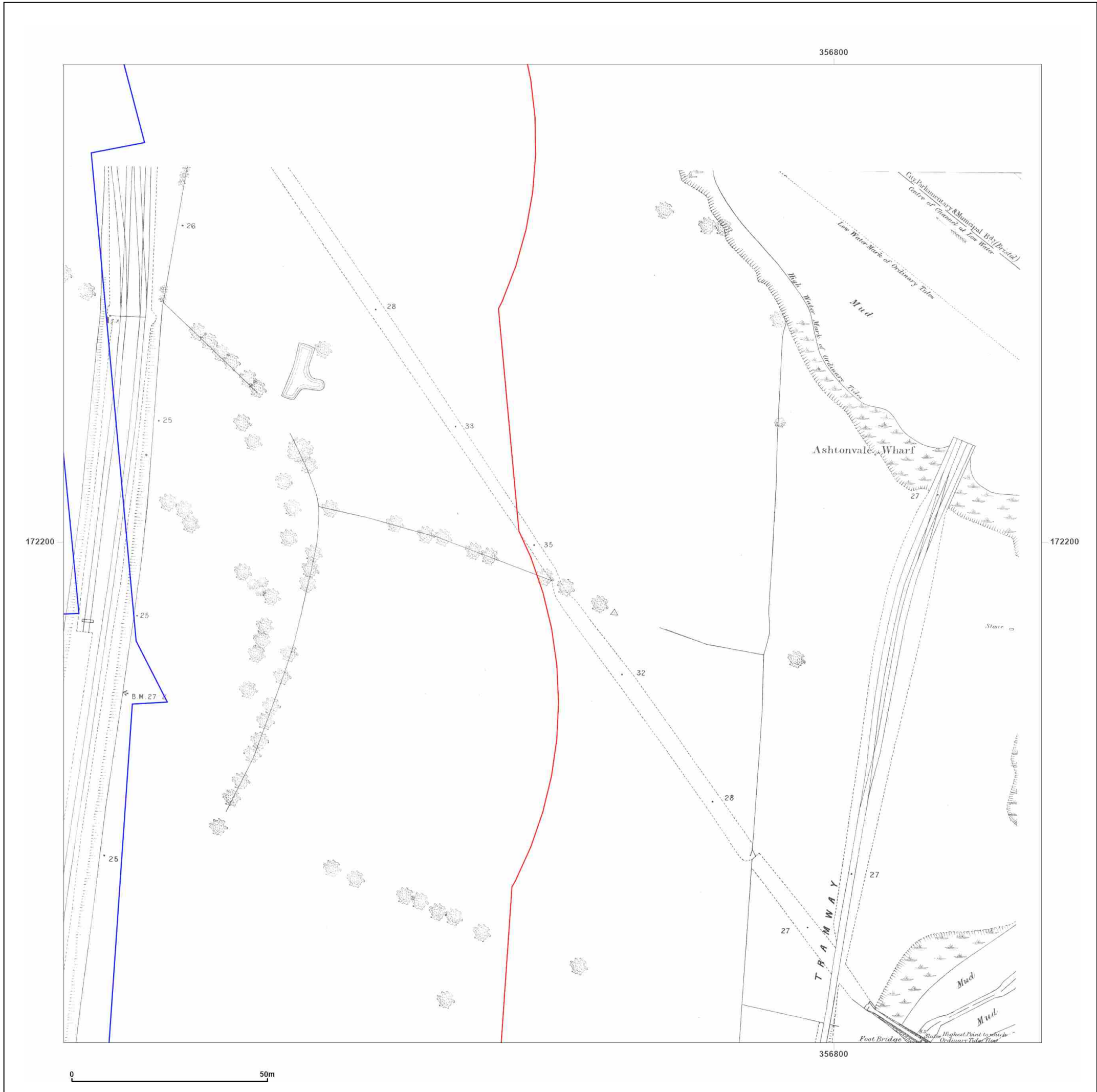


Produced by
 Groundsure Insights
 T: 08444 159000
 E: info@groundsure.com
 W: www.groundsure.com

© Crown copyright and database rights 2018 Ordnance Survey 100035207

Production date: 13 June 2023

Map legend available at:
www.groundsure.com/sites/default/files/groundsure_legend.pdf



Site Details:

Portishead

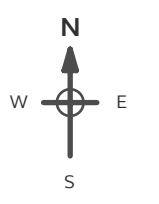
Client Ref: Portishead
Report Ref: GSIP-2023-13765-14373_LS_16_3
Grid Ref: 356728, 172197

Map Name: County Series Town Plan

Map date: 1884-1885


Scale: 1:500

Printed at: 1:1,000



Surveyed 1884
 Revised N/A
 Edition N/A
 Copyright N/A
 Levelled N/A

Surveyed 1885
 Revised N/A
 Edition N/A
 Copyright N/A
 Levelled N/A

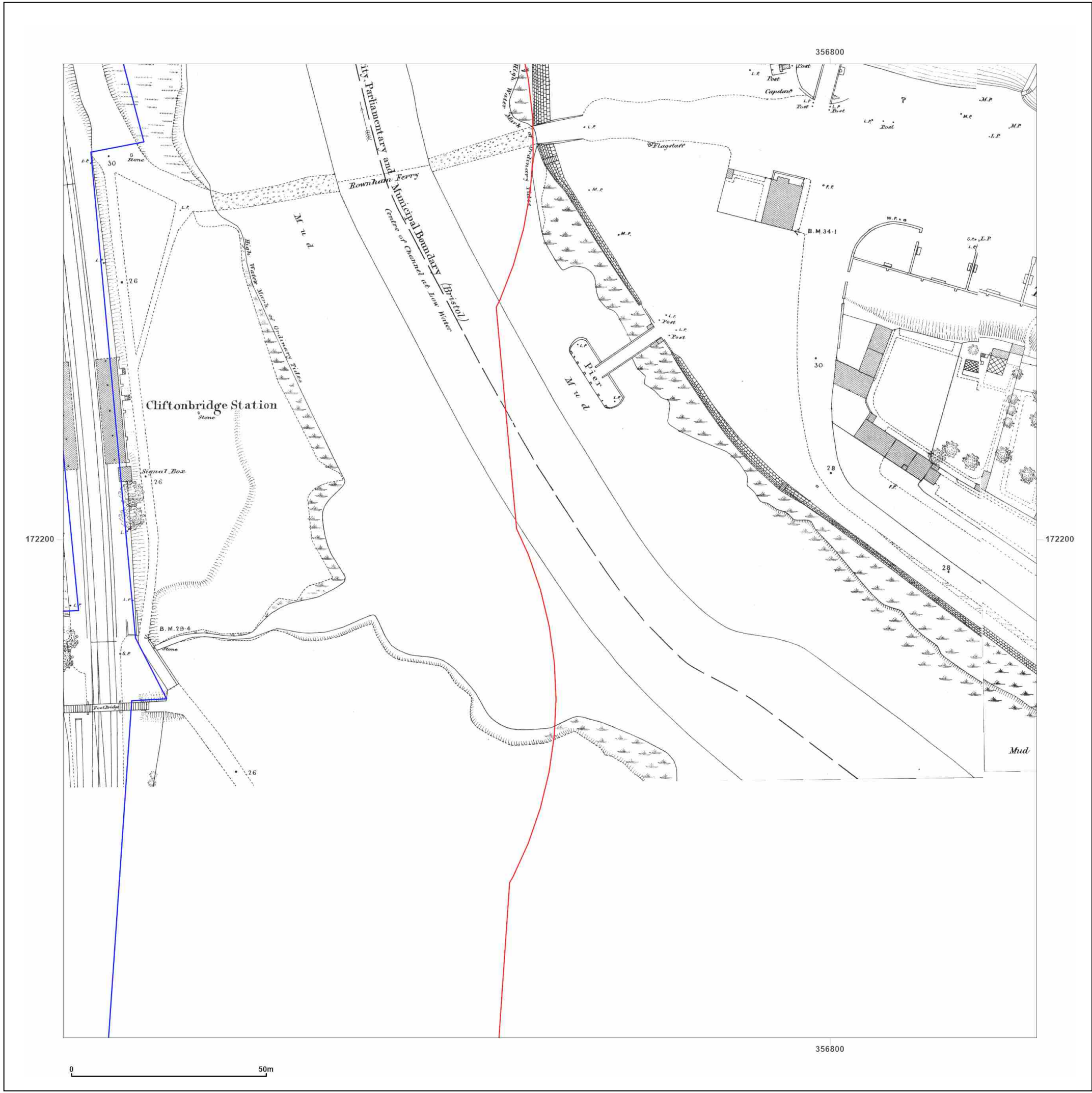


Produced by
 Groundsure Insights
 T: 08444 159000
 E: info@groundsure.com
 W: www.groundsure.com

© Crown copyright and database rights 2018 Ordnance Survey 100035207

Production date: 13 June 2023

Map legend available at:
www.groundsure.com/sites/default/files/groundsure_legend.pdf



Site Details:

Portishead

Client Ref: Portishead
Report Ref: GSIP-2023-13765-14373_LS_16_3
Grid Ref: 356728, 172197

Map Name: County Series

Map date: 1884-1886

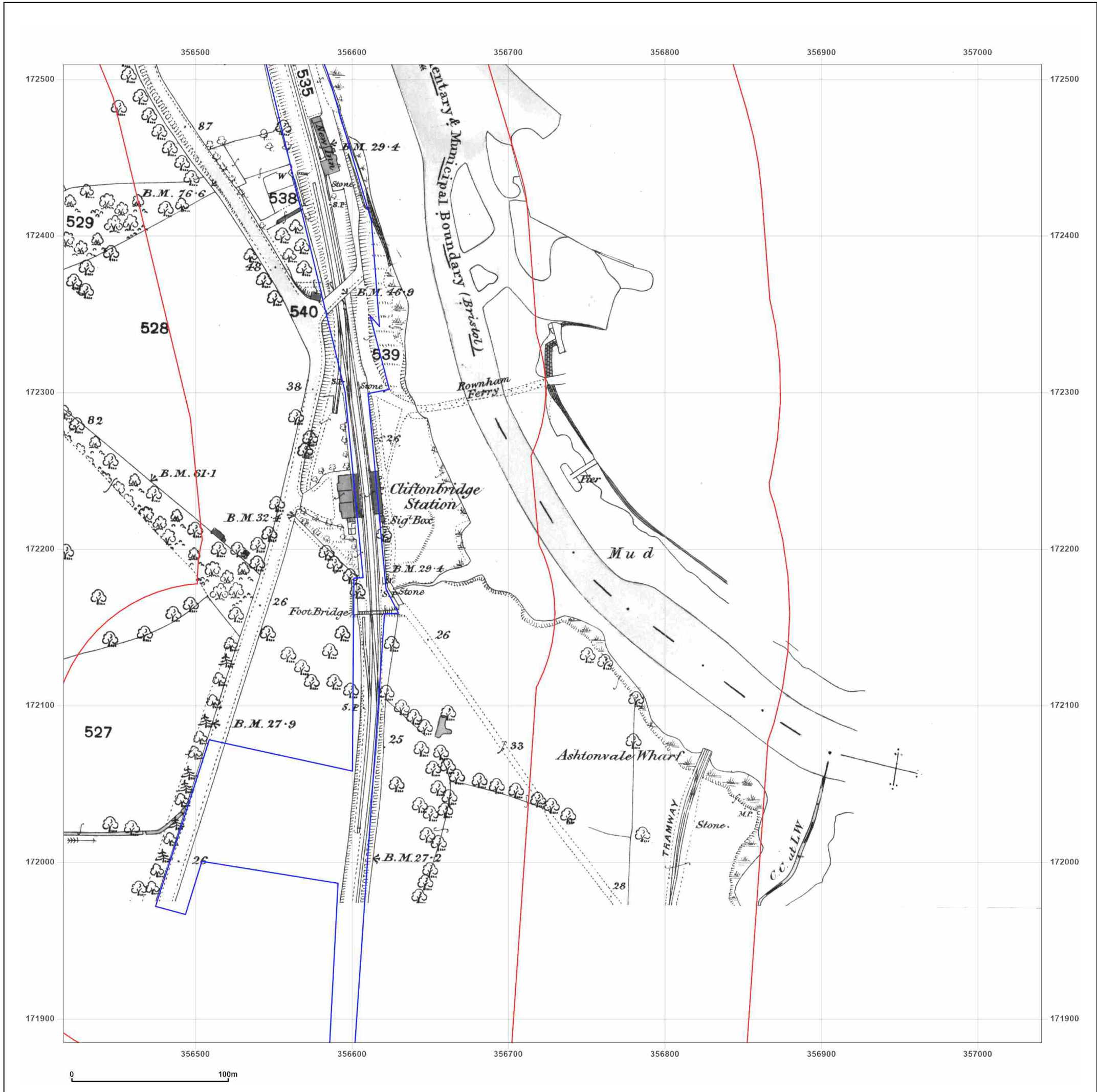
Scale: 1:2,500

Printed at: 1:2,500



Surveyed 1886
 Revised 1886
 Edition N/A
 Copyright N/A
 Levelled N/A

Surveyed 1884
 Revised 1884
 Edition N/A
 Copyright N/A
 Levelled N/A



Produced by
 Groundsure Insights
 T: 08444 159000
 E: info@groundsure.com
 W: www.groundsure.com

© Crown copyright and database rights 2018 Ordnance Survey 100035207

Production date: 13 June 2023

Map legend available at:
www.groundsure.com/sites/default/files/groundsure_legend.pdf

Site Details:

Portishead

Client Ref: Portishead
Report Ref: GSIP-2023-13765-14373_LS_16_3
Grid Ref: 356728, 172197

Map Name: County Series

Map date: 1885-1886

Scale: 1:2,500

Printed at: 1:2,500



<p>Surveyed 1885 Revised 1885 Edition N/A Copyright N/A Levelled N/A</p>	<p>Surveyed 1886 Revised 1886 Edition N/A Copyright N/A Levelled N/A</p>
--	--

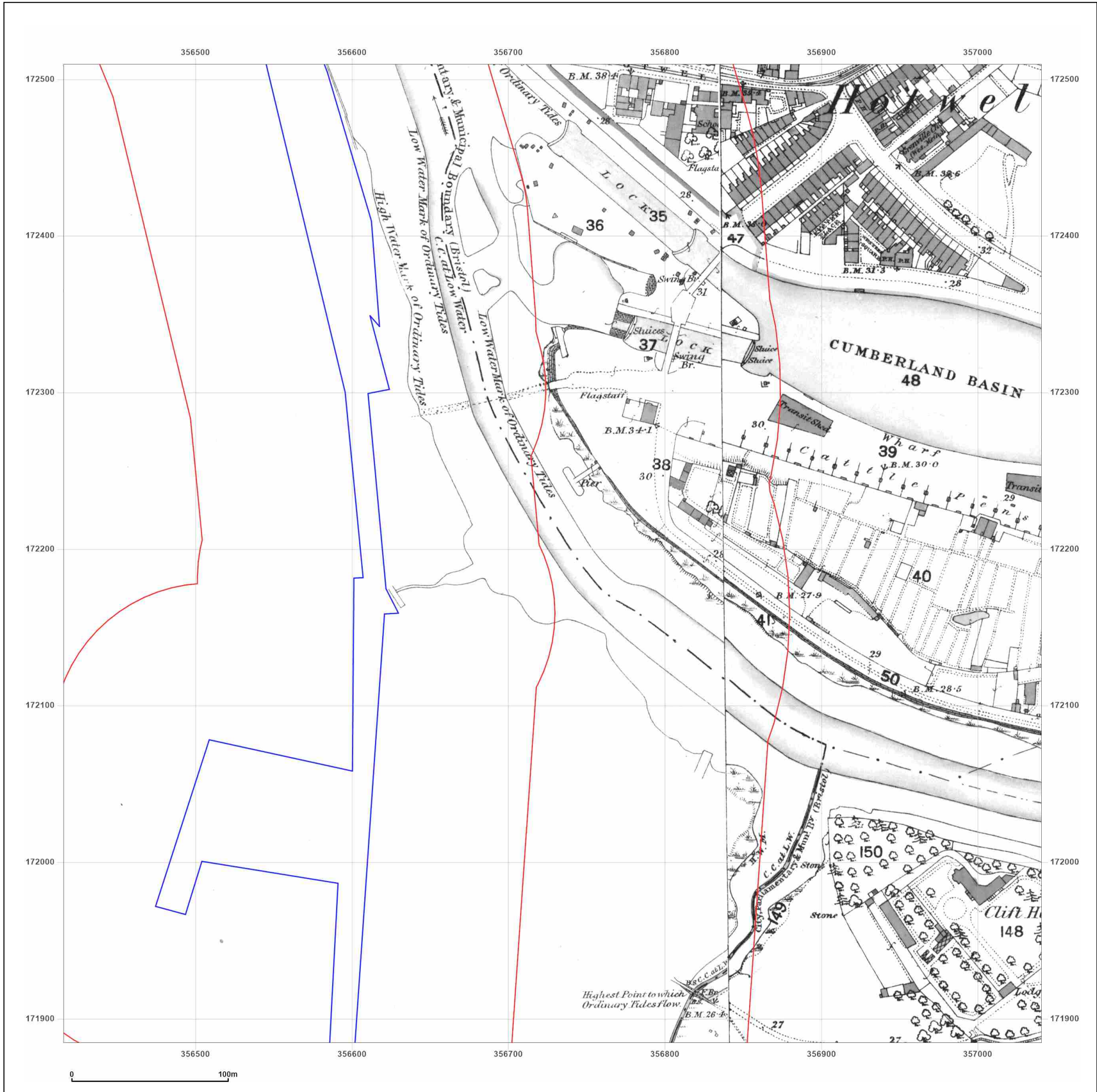


Produced by
 Groundsure Insights
 T: 08444 159000
 E: info@groundsure.com
 W: www.groundsure.com

© Crown copyright and database rights 2018 Ordnance Survey 100035207

Production date: 13 June 2023

Map legend available at:
www.groundsure.com/sites/default/files/groundsure_legend.pdf



Site Details:

Portishead

Client Ref: Portishead
Report Ref: GSIP-2023-13765-14373_LS_16_3
Grid Ref: 356728, 172197

Map Name: County Series

Map date: 1903-1904

Scale: 1:2,500

Printed at: 1:2,500



Surveyed 1904
 Revised 1904
 Edition N/A
 Copyright N/A
 Levelled N/A

Surveyed 1903
 Revised 1903
 Edition N/A
 Copyright N/A
 Levelled N/A

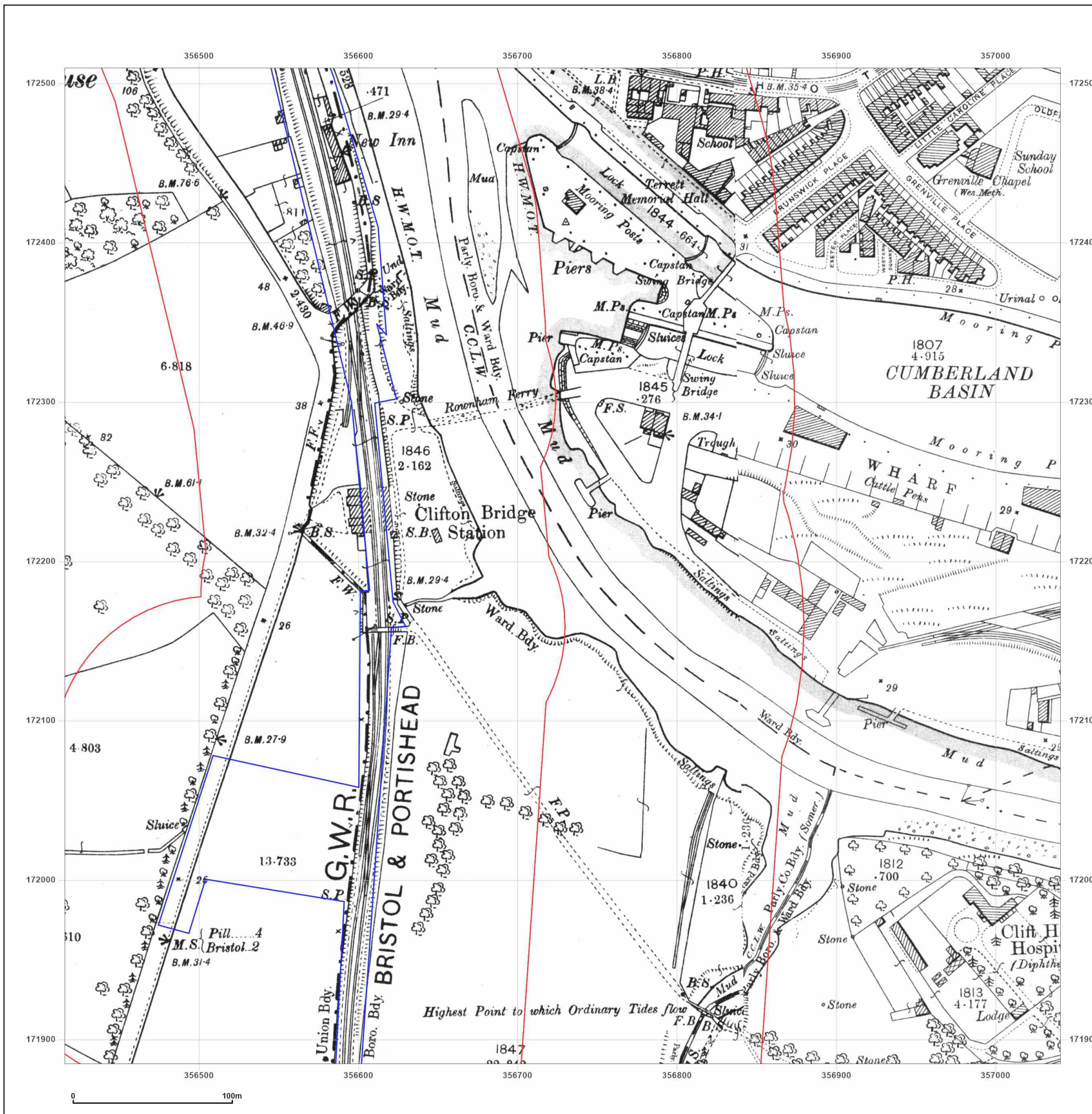


Produced by
 Groundsure Insights
 T: 08444 159000
 E: info@groundsure.com
 W: www.groundsure.com

© Crown copyright and database rights 2018 Ordnance Survey 100035207

Production date: 13 June 2023

Map legend available at:
www.groundsure.com/sites/default/files/groundsure_legend.pdf



Site Details:

Portishead

Client Ref: Portishead
Report Ref: GSIP-2023-13765-14373_LS_16_3
Grid Ref: 356728, 172197

Map Name: County Series

Map date: 1904

Scale: 1:2,500

Printed at: 1:2,500



Surveyed 1904
 Revised 1904
 Edition N/A
 Copyright N/A
 Levelled N/A

Surveyed 1904
 Revised 1904
 Edition N/A
 Copyright N/A
 Levelled N/A

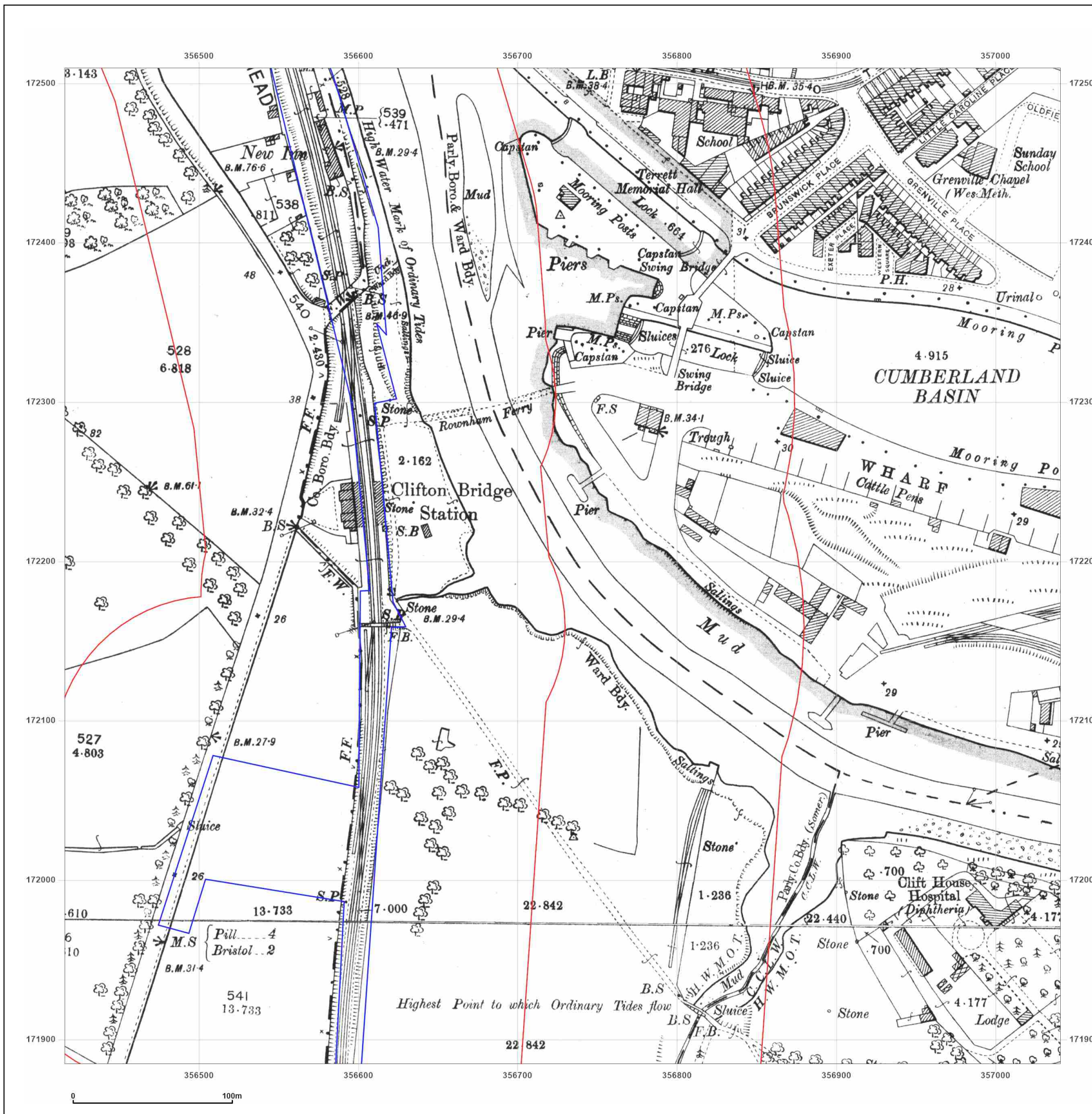


Produced by
 Groundsure Insights
 T: 08444 159000
 E: info@groundsure.com
 W: www.groundsure.com

© Crown copyright and database rights 2018 Ordnance Survey 100035207

Production date: 13 June 2023

Map legend available at:
www.groundsure.com/sites/default/files/groundsure_legend.pdf



Site Details:

Portishead

Client Ref: Portishead
Report Ref: GSIP-2023-13765-14373_LS_16_3
Grid Ref: 356728, 172197

Map Name: County Series

Map date: 1917-1918

Scale: 1:2,500

Printed at: 1:2,500



Surveyed 1917
 Revised 1917
 Edition N/A
 Copyright N/A
 Levelled N/A

Surveyed 1918
 Revised 1918
 Edition N/A
 Copyright N/A
 Levelled N/A

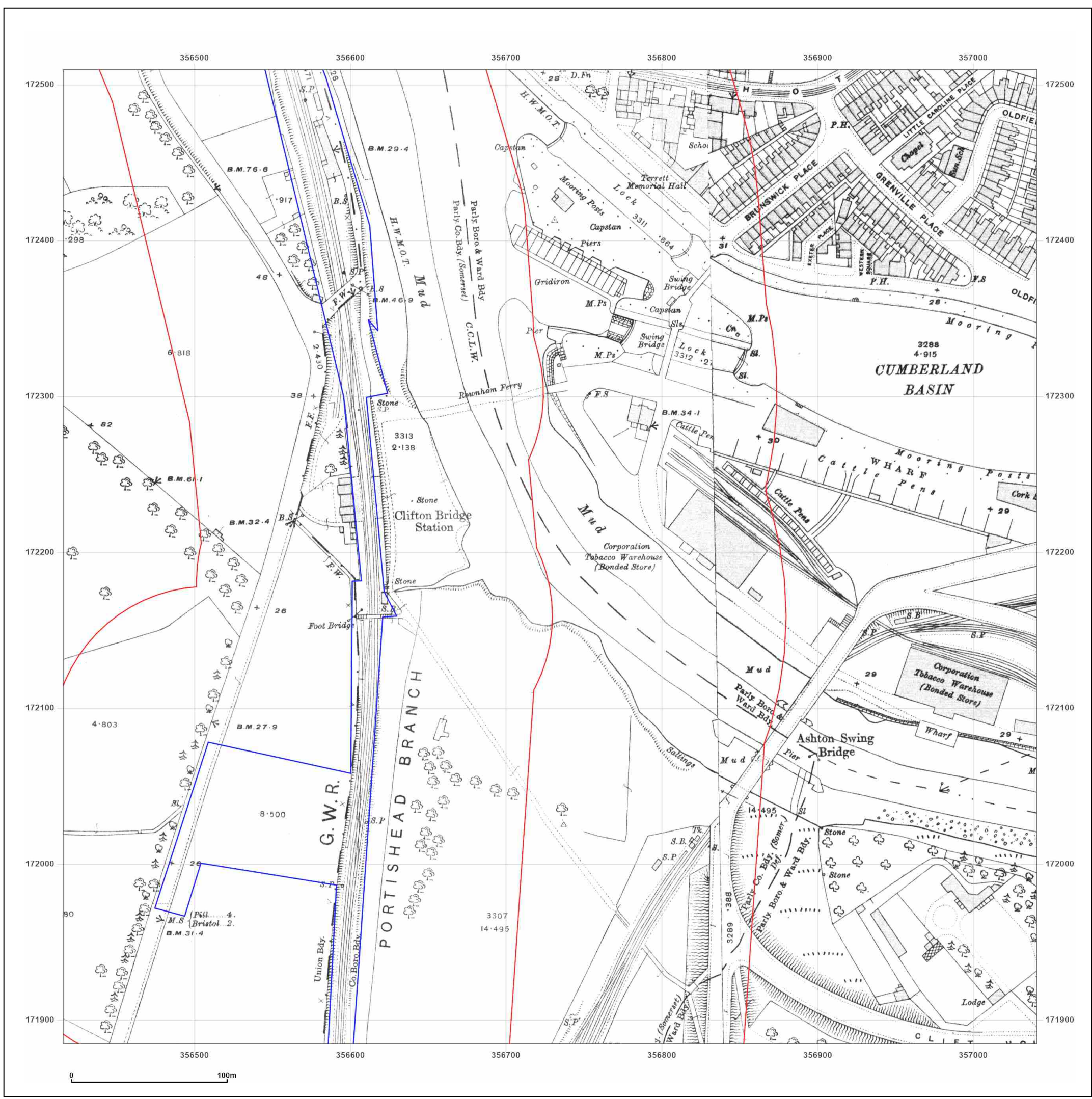


Produced by
 Groundsure Insights
 T: 08444 159000
 E: info@groundsure.com
 W: www.groundsure.com

© Crown copyright and database rights 2018 Ordnance Survey 100035207

Production date: 13 June 2023

Map legend available at:
www.groundsure.com/sites/default/files/groundsure_legend.pdf



Site Details:

Portishead

Client Ref: Portishead
Report Ref: GSIP-2023-13765-14373_LS_16_3
Grid Ref: 356728, 172197

Map Name: County Series


Map date: 1931

Scale: 1:2,500

Printed at: 1:2,500



Surveyed 1931
 Revised 1931
 Edition N/A
 Copyright N/A
 Levelled N/A



Surveyed 1882
 Revised 1930
 Edition 1931
 Copyright N/A
 Levelled N/A

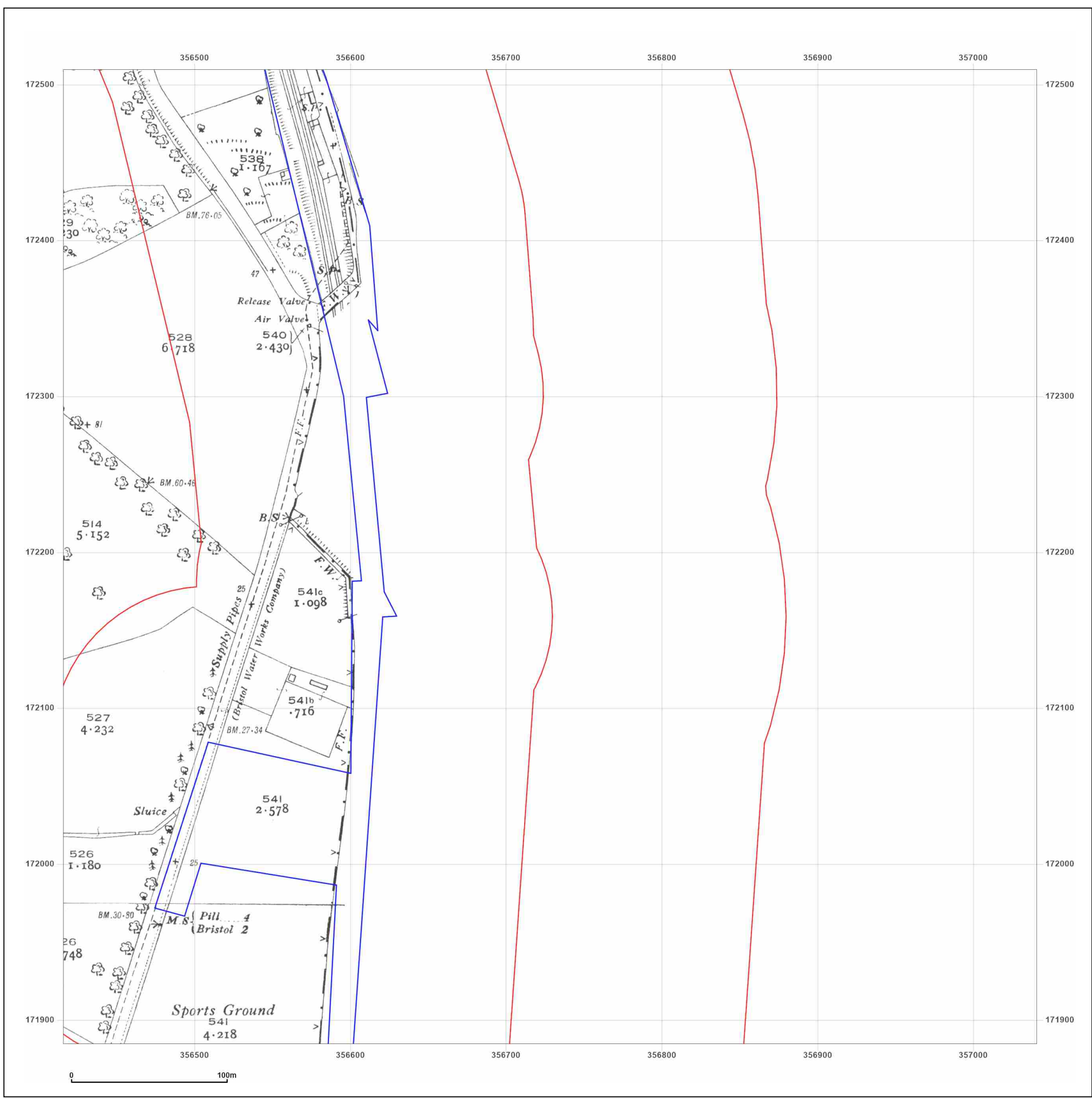


Produced by
 Groundsure Insights
 T: 08444 159000
 E: info@groundsure.com
 W: www.groundsure.com

© Crown copyright and database rights 2018 Ordnance Survey 100035207

Production date: 13 June 2023

Map legend available at:
www.groundsure.com/sites/default/files/groundsure_legend.pdf



Site Details:

Portishead

Client Ref: Portishead
Report Ref: GSIP-2023-13765-14373_LS_16_3
Grid Ref: 356728, 172197

Map Name: County Series

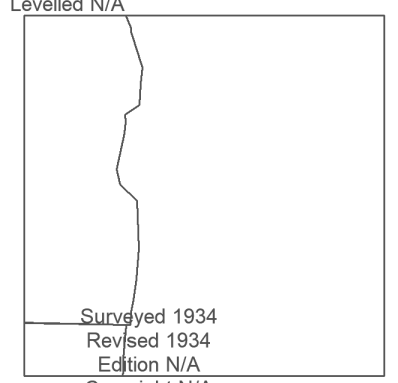
Map date: 1934

Scale: 1:2,500

Printed at: 1:2,500



Surveyed 1934
 Revised 1934
 Edition N/A
 Copyright N/A
 Levelled N/A



Surveyed 1934
 Revised 1934
 Edition N/A
 Copyright N/A
 Levelled N/A

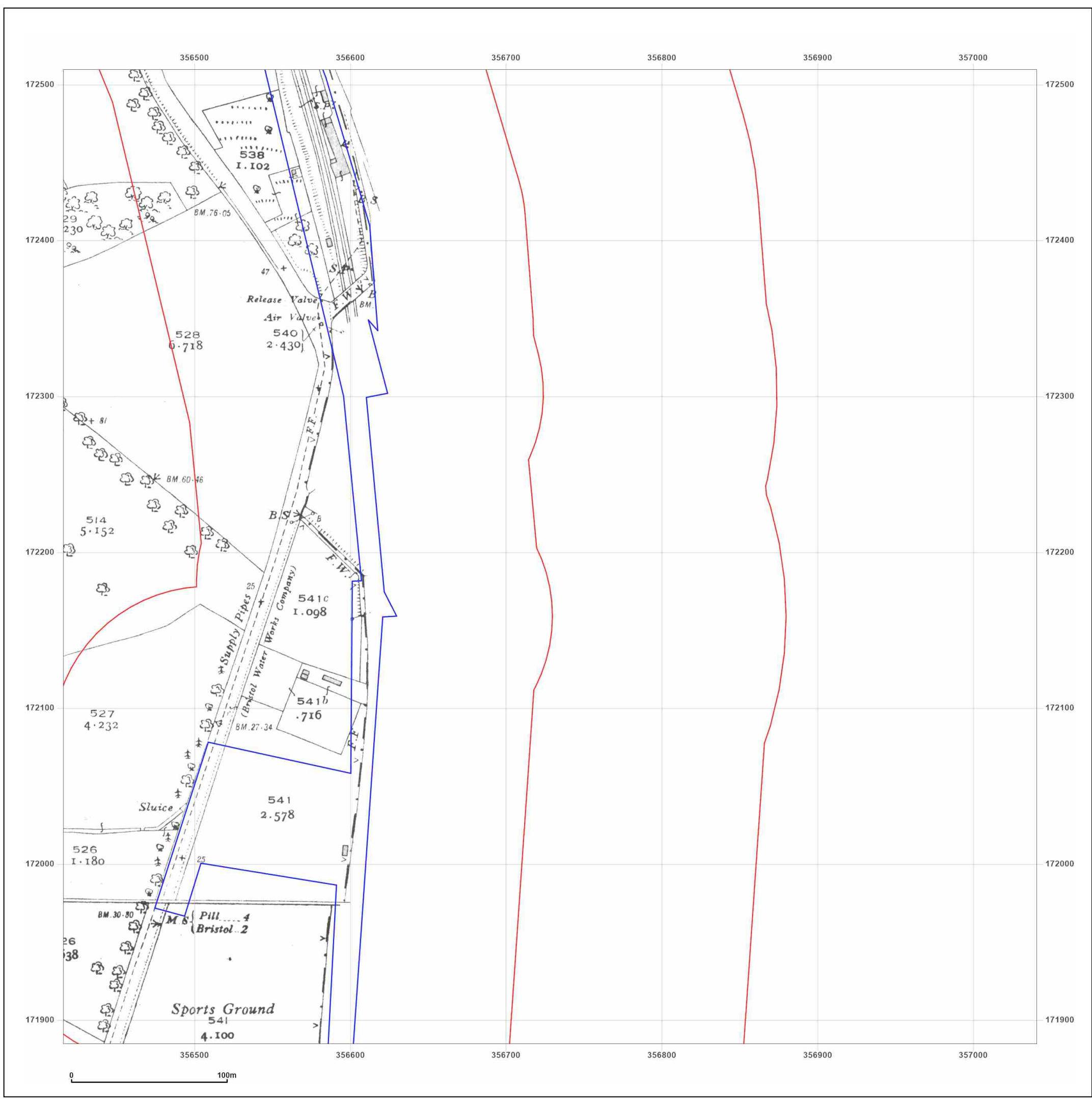


Produced by
 Groundsure Insights
 T: 08444 159000
 E: info@groundsure.com
 W: www.groundsure.com

© Crown copyright and database rights 2018 Ordnance Survey 100035207

Production date: 13 June 2023

Map legend available at:
www.groundsure.com/sites/default/files/groundsure_legend.pdf



Site Details:

Portishead

Client Ref: Portishead
Report Ref: GSIP-2023-13765-14373_LS_16_3
Grid Ref: 356728, 172197

Map Name: National Grid

Map date: 1948-1954

Scale: 1:2,500

Printed at: 1:2,500



<p>Surveyed 1952 Revised 1952 Edition 1954 Copyright N/A Levelled 1945</p>	<p>Surveyed 1949 Revised 1949 Edition N/A Copyright N/A Levelled 1946</p>
<p>Surveyed 1952 Revised 1952 Edition 1954 Copyright N/A Levelled 1946</p>	<p>Surveyed 1948 Revised N/A Edition N/A Copyright N/A Levelled 1946</p>

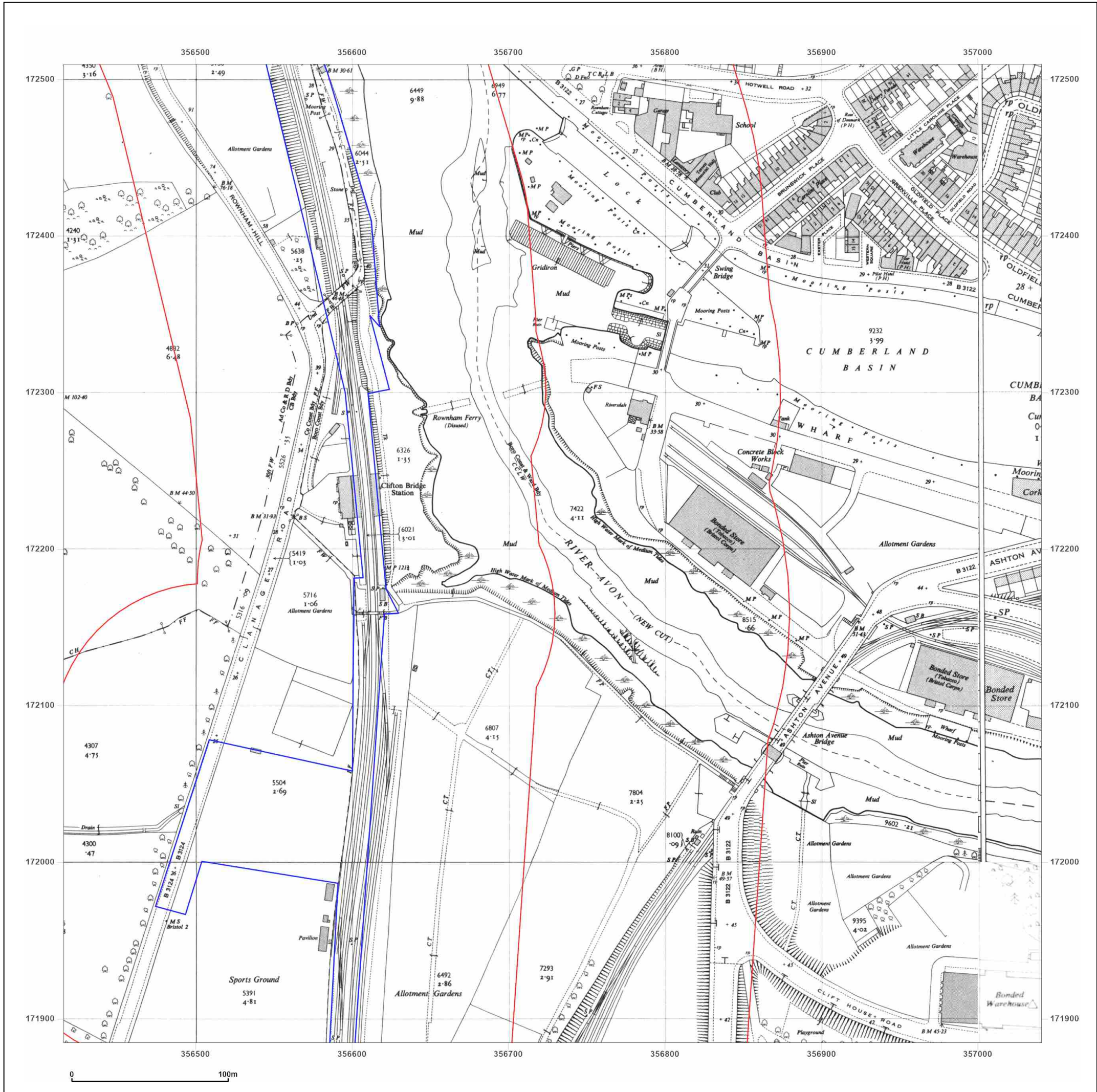


Produced by
 Groundsure Insights
 T: 08444 159000
 E: info@groundsure.com
 W: www.groundsure.com

© Crown copyright and database rights 2018 Ordnance Survey 100035207

Production date: 13 June 2023

Map legend available at:
www.groundsure.com/sites/default/files/groundsure_legend.pdf



Site Details:

Portishead

Client Ref: Portishead
Report Ref: GSIP-2023-13765-14373_LS_16_3
Grid Ref: 356728, 172197

Map Name: National Grid

Map date: 1970

Scale: 1:2,500

Printed at: 1:2,500



Surveyed 1965
 Revised 1965
 Edition N/A
 Copyright 1970
 Levelled 1957

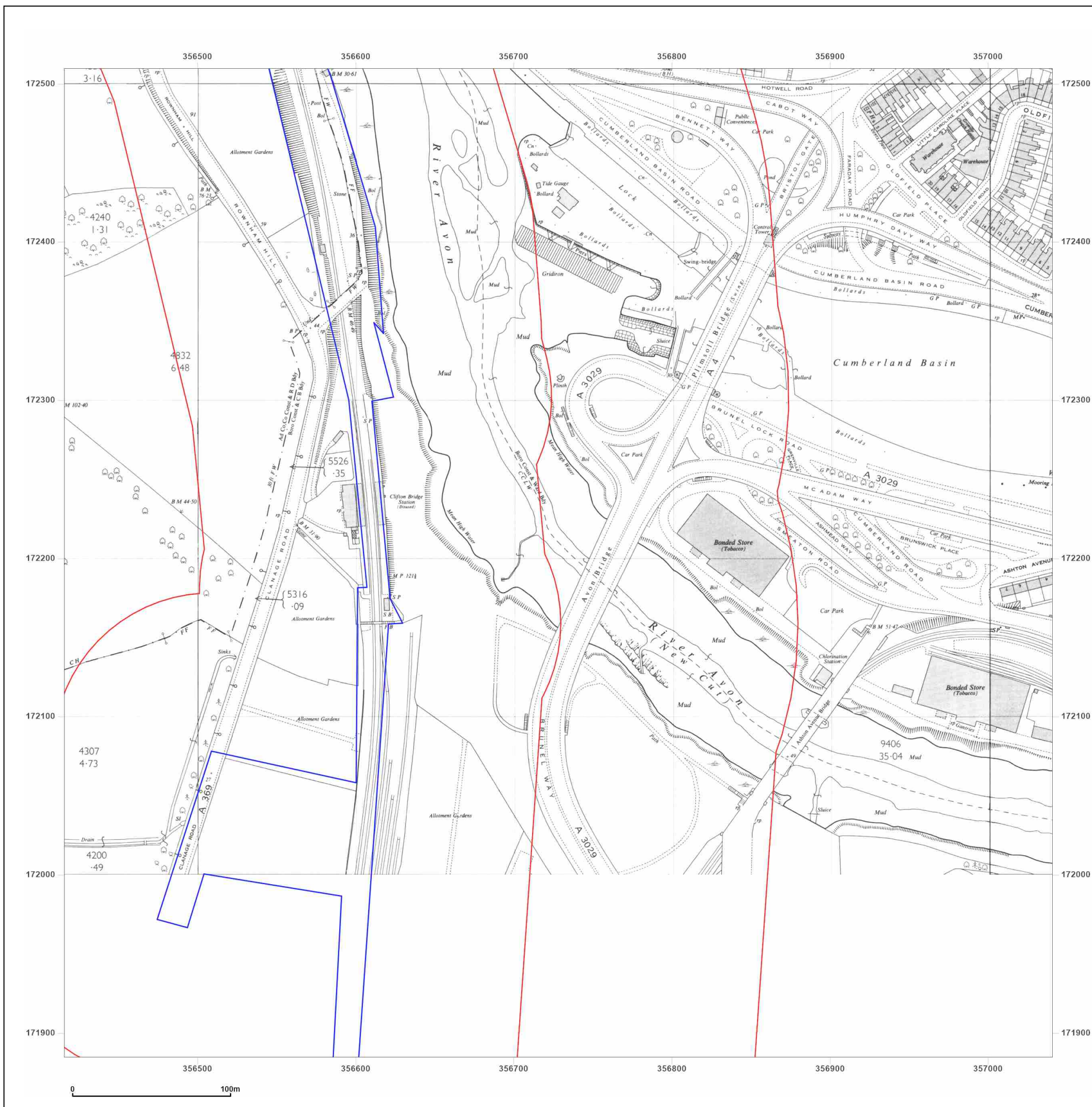


Produced by
 Groundsure Insights
 T: 08444 159000
 E: info@groundsure.com
 W: www.groundsure.com

© Crown copyright and database rights 2018 Ordnance Survey 100035207

Production date: 13 June 2023

Map legend available at:
www.groundsure.com/sites/default/files/groundsure_legend.pdf



Site Details:

Portishead

Client Ref: Portishead
Report Ref: GSIP-2023-13765-14373_LS_16_3
Grid Ref: 356728, 172197

Map Name: National Grid

Map date: 1970

Scale: 1:2,500

Printed at: 1:2,500



Surveyed 1964
 Revised 1965
 Edition N/A
 Copyright 1970
 Levelled 1957



Produced by
 Groundsure Insights
 T: 08444 159000
 E: info@groundsure.com
 W: www.groundsure.com

© Crown copyright and database rights 2018 Ordnance Survey 100035207

Production date: 13 June 2023

Map legend available at:
www.groundsure.com/sites/default/files/groundsure_legend.pdf

