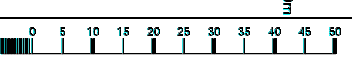



Revision	Date	Drawn	Detail
A	03.01.23	AB	Site boundary revised
B	05.09.23	RC	Issued for Planning Set
C	23.04.24	RP	License number added
D	24.04.24	RP	Updated OS Map



OS MasterMap Topographic Layer
 Wednesday, April 24, 2024, 10:
 CM40T161580
 www.centremapsales.co.uk
 1:1250 scale print at A4, Centre:
 482484 E, 134481 N
 ©Crown Copyright and database
 rights 2024 OS Licence no.
 AC0000949886
 Updated data



Client
MR & MRS D BELL

Job Title

STONE PLACE, PASSFIELD, LIPHOOK

Drawing Title
LOCATION PLAN

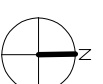
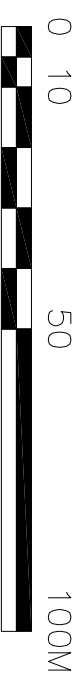
Scale | Date | Drawn | Drawing Number
1:1250 12/22 AB 927/A3/101 D

snell david

Snell David Architects
 1st Floor, Eastfields Avenue
 Wardsnorth
 London
 SW18 1GN

Tel: 020 8870 3335
 e-mail: sdas@snell-david.co.uk
 web: www.snell-david.co.uk

Scale 1:1250



This drawing is copyright and no portion should be used without consent. No dimensions are to be taken from this drawing. All dimensions are to be written on the.