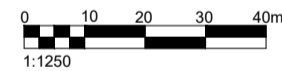
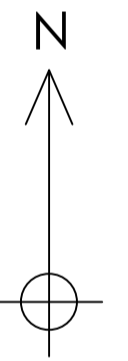


As Existing location Plan
1:1250



As Proposed Block Plan
1:200



notes:

revisions:

Ordnance Survey (c) Crown Copyright 2024. All rights reserved. Licence number 100022432

Richard Stubbington
44 Frances Road
Purbrook



drawing information

title:

Location &
Block Plans

status:

Planning

date:

April 2024

scale:

1:1250/1:200@A1

drawn:

SCR

chk'd:

GR


job:

1162

dwg:

1000

rev: /



NOTE: The contractor is responsible for checking all site dimensions and levels. These should be checked prior to the ordering of any components and before the commencement of the works. All discrepancies should be brought to the attention of the Contract Administrator