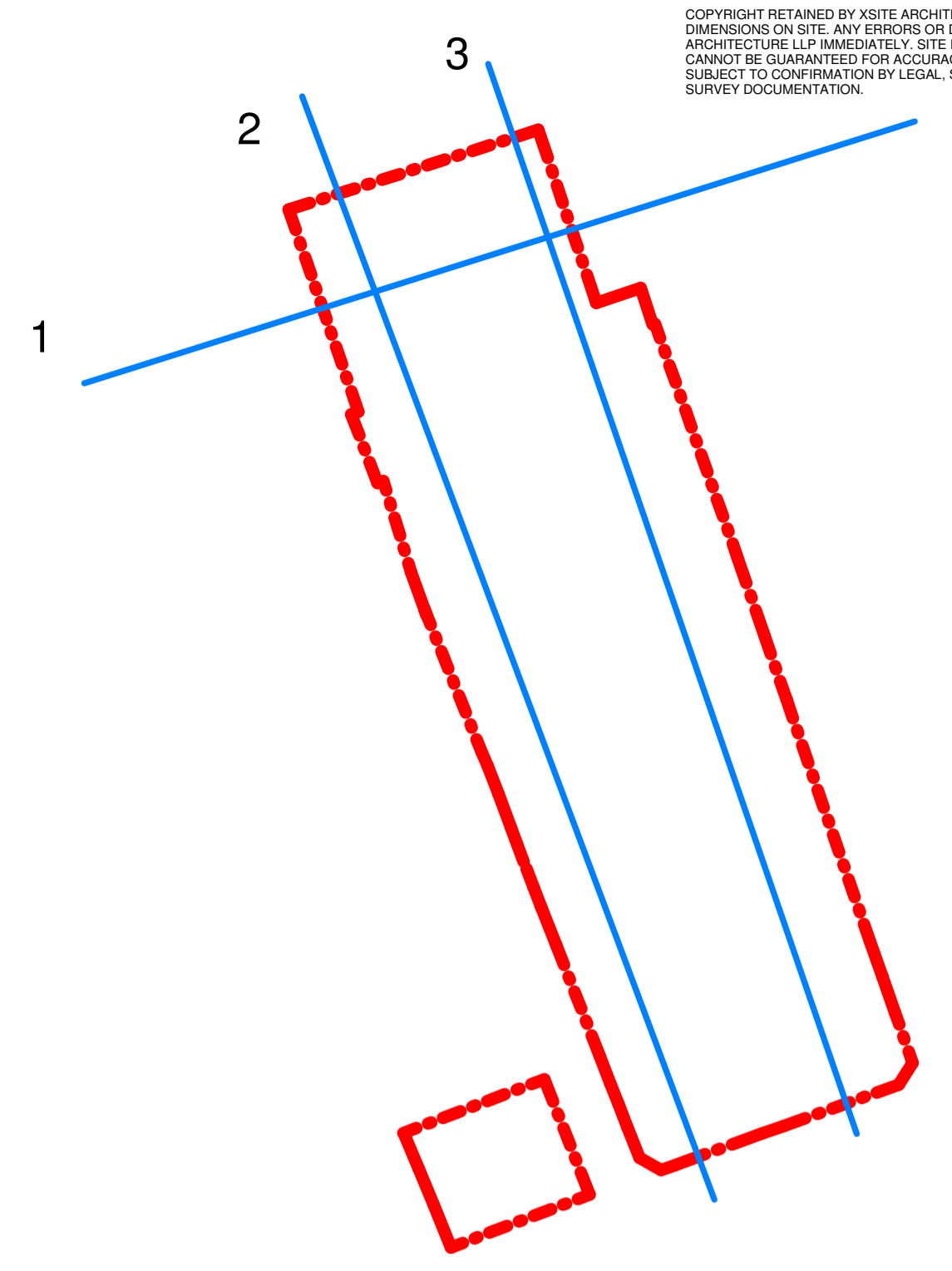
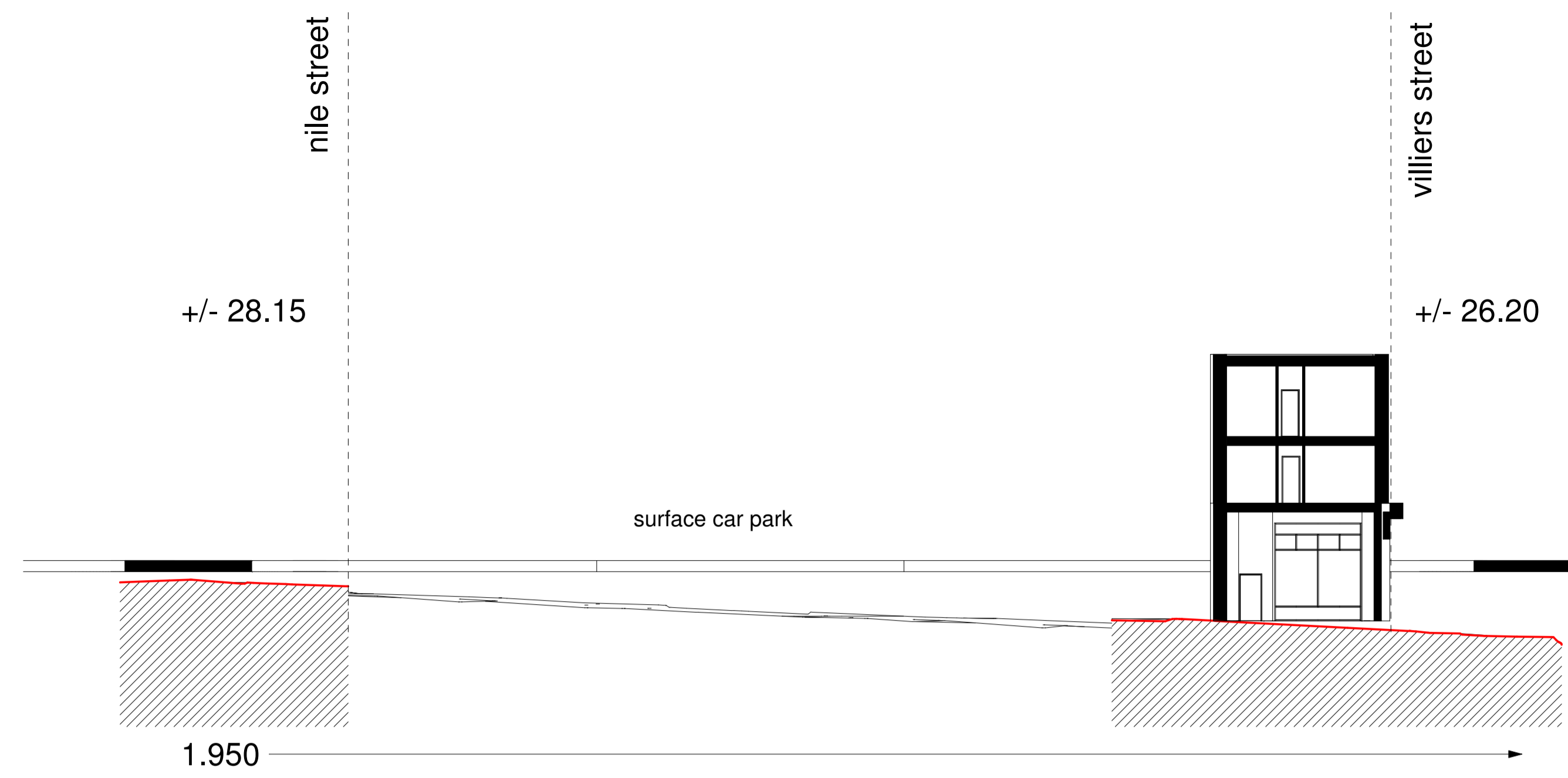
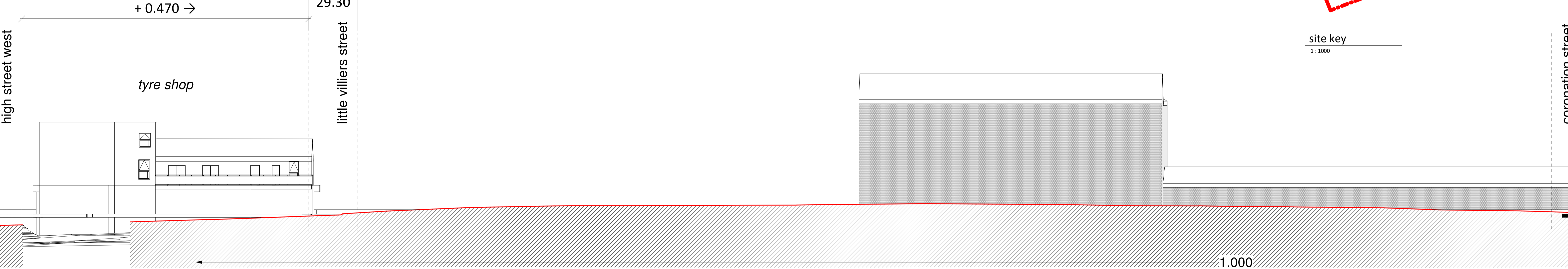


COPYRIGHT RETAINED BY XSITE ARCHITECTURE LLP. DO NOT SCALE. CHECK ALL DIMENSIONS ON SITE. ANY ERRORS OR DISCREPANCIES TO BE REPORTED TO XSITE ARCHITECTURE LLP IMMEDIATELY. SITE INFORMATION SUPPLIED BY THIRD PARTIES CANNOT BE GUARANTEED FOR ACCURACY. ALL FEATURES AND DIMENSIONS ARE SUBJECT TO CONFIRMATION BY LEGAL, SERVICE, UTILITY AND TOPOGRAPHICAL SURVEY DOCUMENTATION.

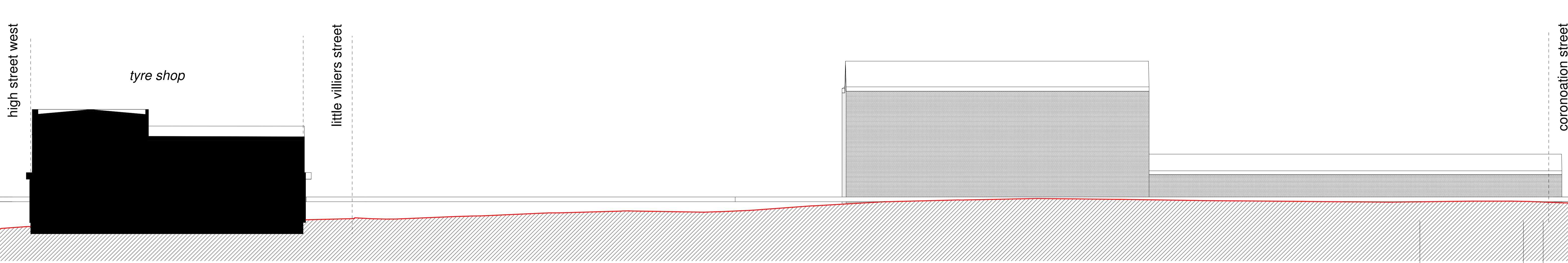


site key
1 : 1000

1 High Street West
1 : 200



2 Nile Street
1 : 200



3 Villiers Street
1 : 200



Revision	Revision Description	Date	Issue / CH

Project ID: 2321 XSA-00-ZZ-DR-A-2031

Status: S0 Purpose of Issue: Planning Scale at A1: As indicated
 Drawn by: Author

Project: Nile + Villiers Town
 Drawing: Site_Sections . As Existing
 xsite ref: 2321