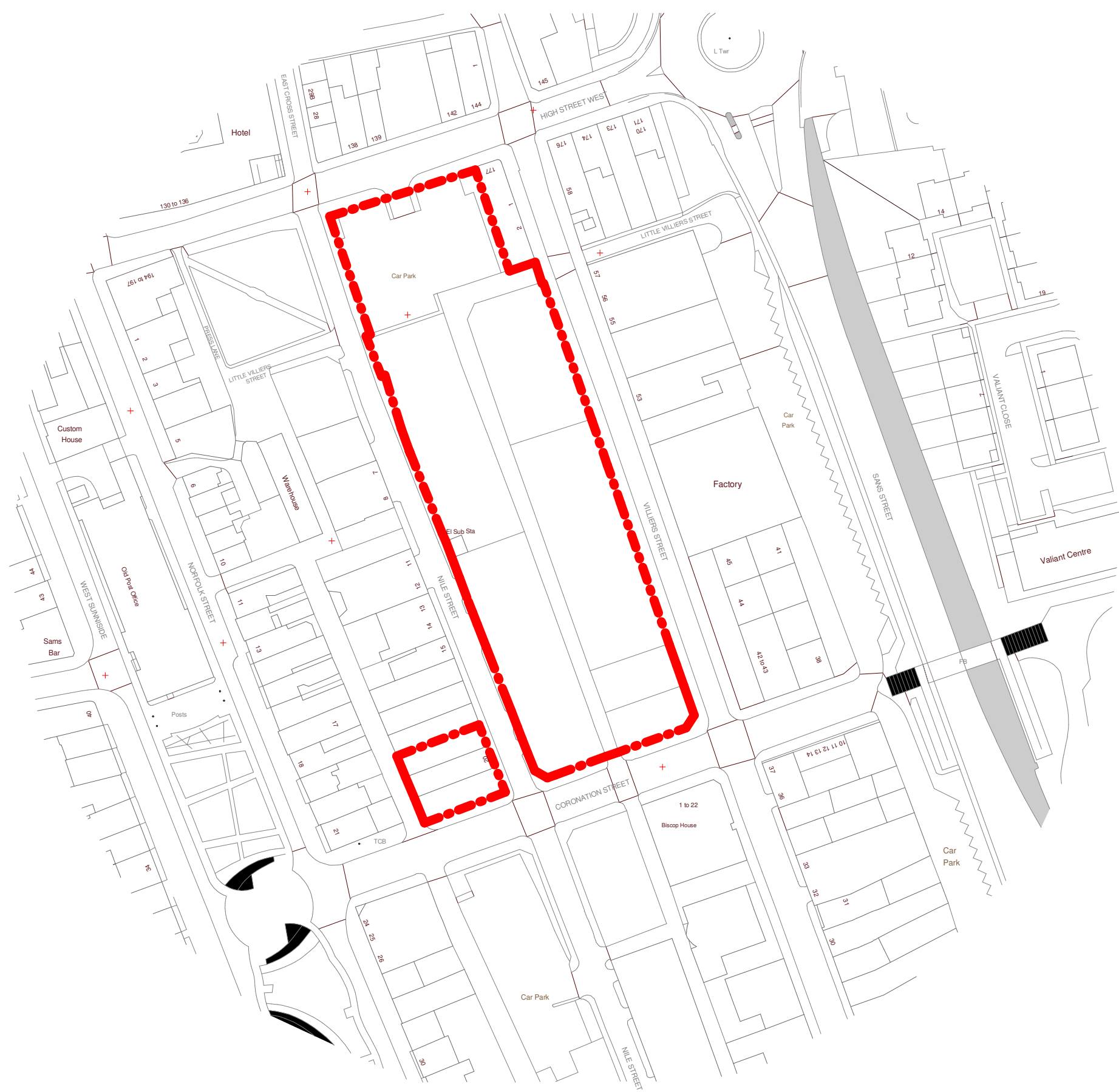


site area .
 7650 . main island site
 465 .
total . 8115m² . 0.81ha

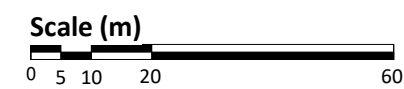
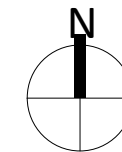


Revision	Revision Description	Date	Issue / CH

Project ID	Originator	Zone	Level	Type	Role	Number
2321-XSA-00-ZZ-DR-A-2010						

Status: S0 Purpose of Issue: Planning Scale at A3: 1 : 1250
 Revision: Drawn by: SCu

Project: Nile + Villiers Town xsite ref: 2321
 Drawing: Location Plan



Location Plan

1 : 1250