

Map data ©2024 2 km

GL55 6SQ
Mickleton, Chipping Campden











Take Broad Marston Rd, Stratford Rd, Bretforton Rd and
B4035 to A46 in Worcestershire

- ↑
1. Head north-west on Broad Marston Rd
16 min (8.1 mi)
- 0.8 mi
- ↶
2. Turn left to stay on Broad Marston Rd
- 0.9 mi
- ↶
3. Turn left
- 0.9 mi
- ↑
4. Continue onto Stratford Rd
- 1.0 mi
- ↑
5. Continue onto High St
- 0.4 mi
- ↑
6. Continue onto Bretforton Rd
- 1.1 mi
- ↑
7. Continue onto Honeybourne Rd
- 0.5 mi
- ↷
8. Turn right onto Station Rd/B4035
- 2.4 mi






i Continue to follow B4035

Continue on A46. Take A44 to B4636

22 min (14.2 mi)

-  9. At Badsey Rd Roundabout, take the 3rd exit onto A46
_____ 1.7 mi
-  10. Slight left towards A44
_____ 400 ft
-  11. Continue onto A44
_____ 0.1 mi
-  12. At the roundabout, take the 2nd exit onto The Squires/A44
_____ 0.8 mi
-  13. At the roundabout, take the 2nd exit onto A44
_____ 3.6 mi
-  14. At the roundabout, take the 2nd exit and stay on A44
_____ 1.4 mi
-  15. At the roundabout, take the 4th exit
_____ 482 ft
-  16. Continue onto Abbey View Rd/A44
 [Continue to follow A44](#)
_____ 4.9 mi
-  17. At the roundabout, take the 2nd exit onto Pershore Ln/A4538
_____ 1.5 mi

Continue on B4636. Drive to Charles Hastings Way in Worcester

- _____ 3 min (1.5 mi)
-  18. At the roundabout, take the 1st exit onto B4636
_____ 1.0 mi
-  19. At the roundabout, take the 2nd exit onto Newtown Rd/B4636
_____ 0.3 mi
-  20. At the roundabout, take the 1st exit onto Charles Hastings Way
 [Go through 1 roundabout](#)
_____ 0.1 mi
-  21. At the roundabout, take the 2nd exit and stay on Charles Hastings Way
_____ 410 ft

Worcestershire Royal Hospital Emergency Room
Charles Hastings Way, Worcester WR5 1DD