





- Key**
-  Demolitions
 -  Existing Telephone line or buried services
 -  Ownership Boundary line
 -  Site Boundary line



0 2 4 6 8 10 20m

© Towle Spurring Hovry Ltd



Rev	Date	Description
P4	24/03/28	Vision splays added.
P3	24/03/28	Red line boundary extended to include access road.
P2	24/03/27	For Planning.

112 Brize Norton Road

Date: 29/01/2024

Scale: 1:200@A1

Status: Planning

Drawn: SF

Revision: P4



Tel: 01845 861281
tsharchitects.co.uk