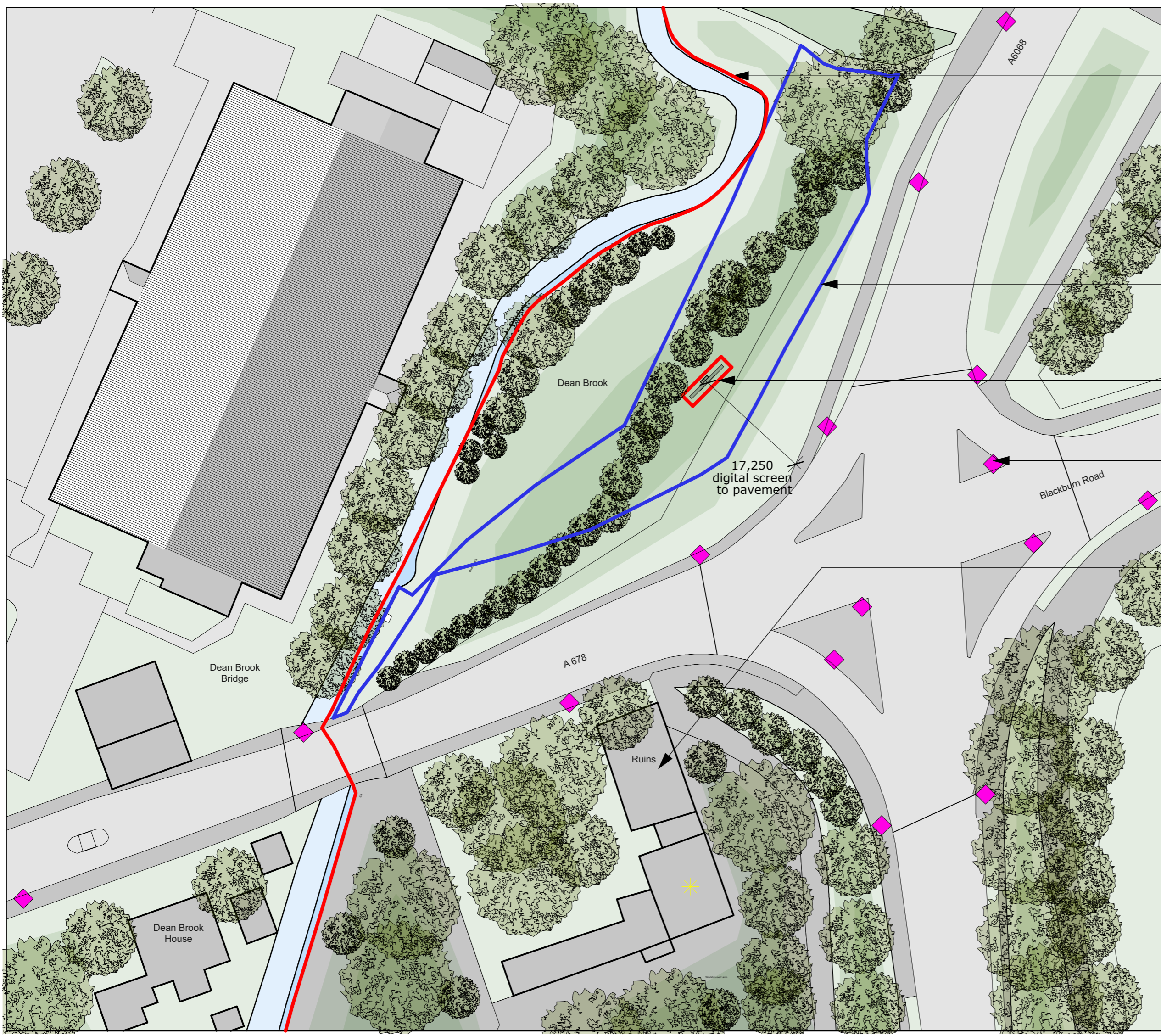
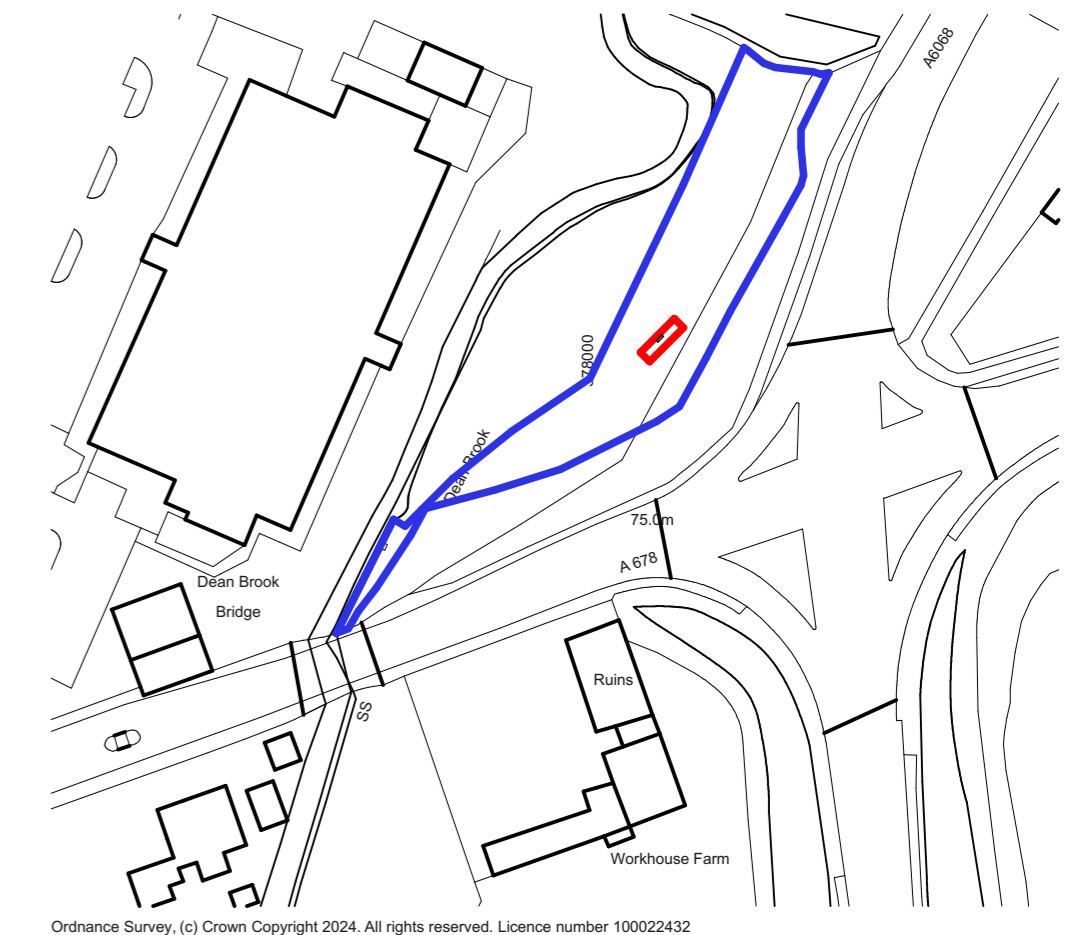


revision notes			
rev	date	by	description
01			original issue



- Borough Councils boundary (Burnley - Ribble Valley).
- Ownership boundary.
- Proposed site location.
- Street Lighting.
- Workhouse Farm. Listed Building (Grade II) List Entry Number: 1238823
- NOTE: The position of the proposed site to Workhouse Farm is significantly impaired due to dense vegetation surrounding the listed buildings perimeter.



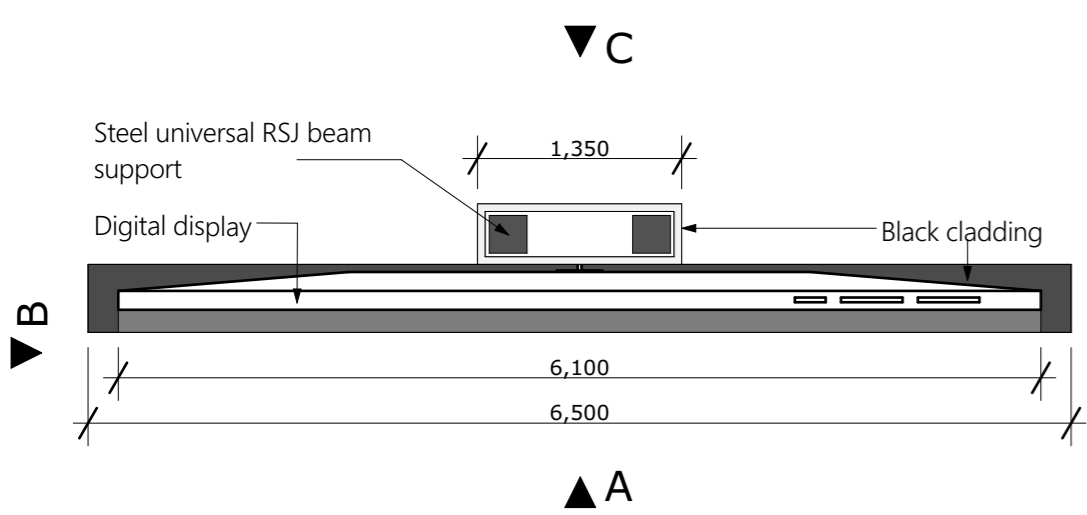
OS plan @ scale 1:1250 - Digital advertising display location  
scale 1:1250



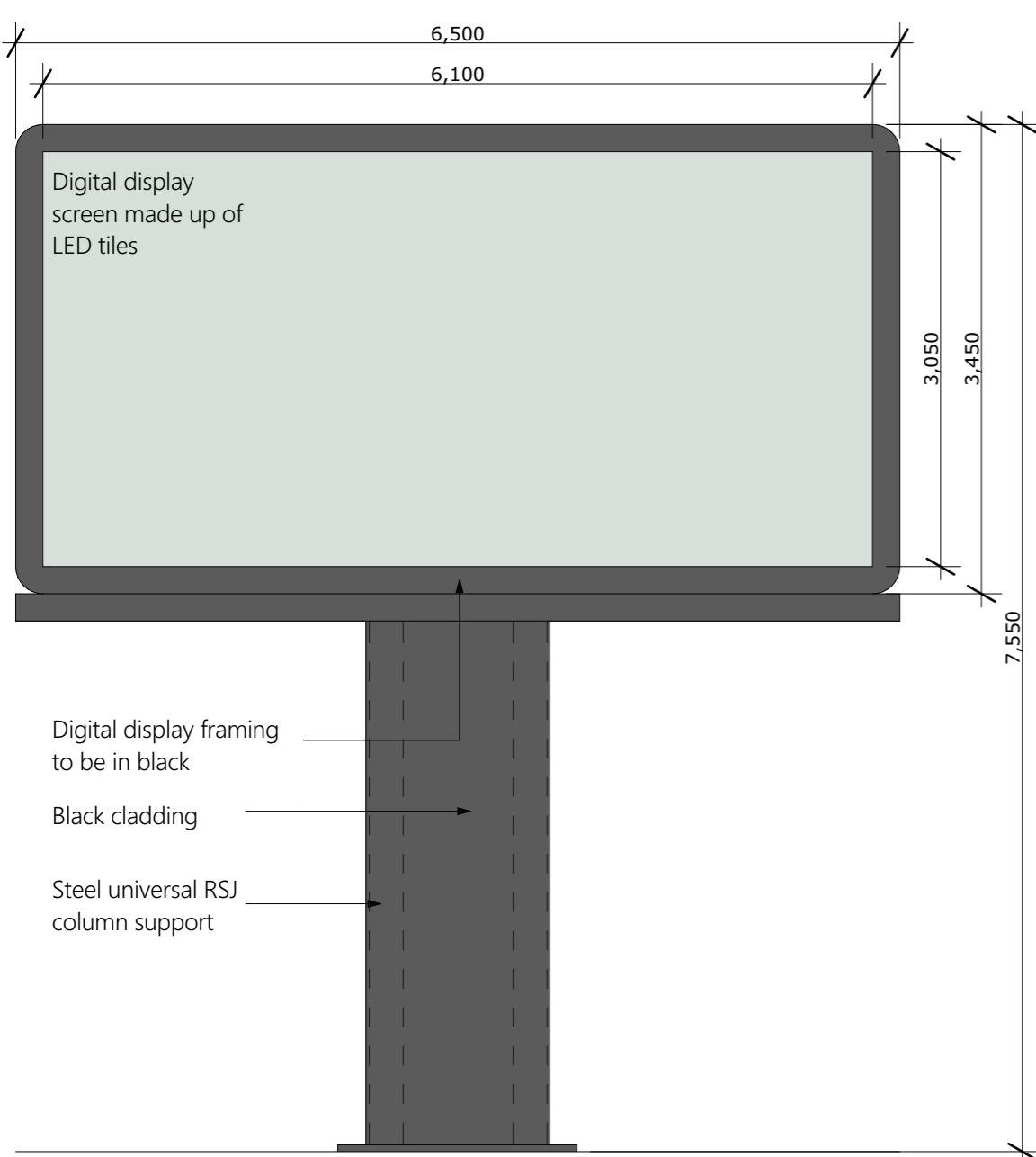
Digital advertising display visual - 01 (visual taken along Blackburn Road)

Digital advertising display visual - 02 (visual taken along A6068)

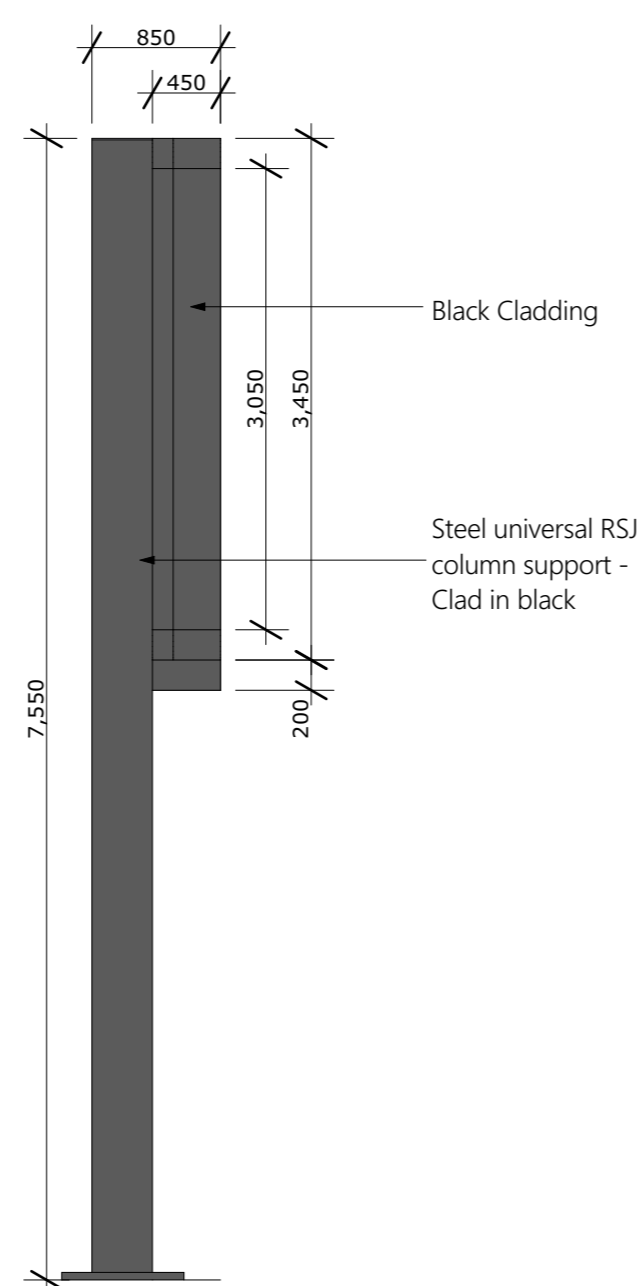
Digital advertising display visual - 03 (visual taken along A6068)



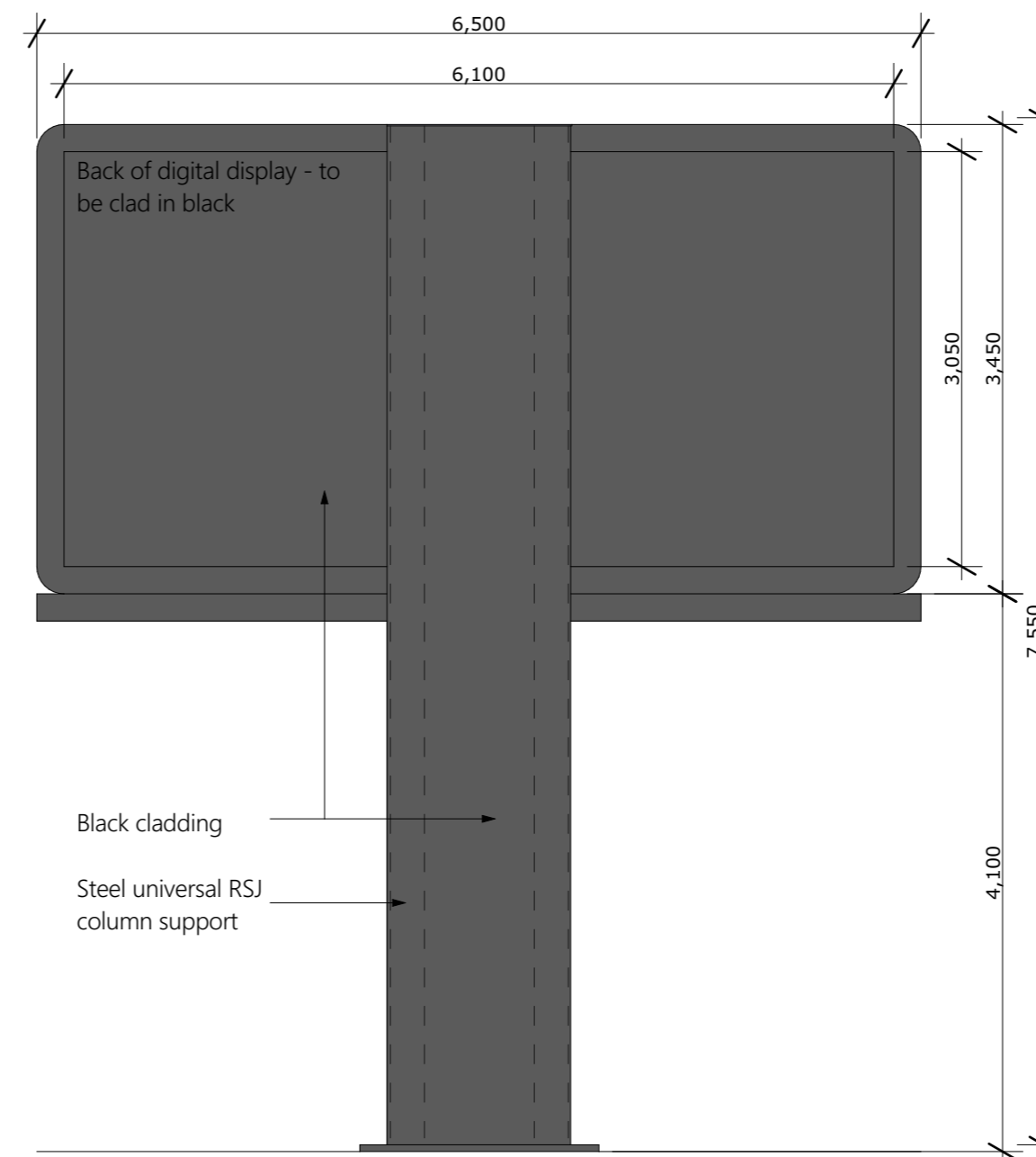
Plan view @ scale 1:50





Elevation A @ scale 1:50



Elevation B @ scale 1:50



Elevation C @ scale 1:50



client: Store First Self Storage

project: Digital Advertisement Display  
Blackburn Road, Burnley, BB12 8UE

sheet: Digital advertising display - Burnley

drawing no: 24.126.00-CDP-00-DR-A-2001 P01

scale: 1:50, 1:1250, 1:500 @ A1 status: WIP  
date: 26/02/2024 drawn by: mf