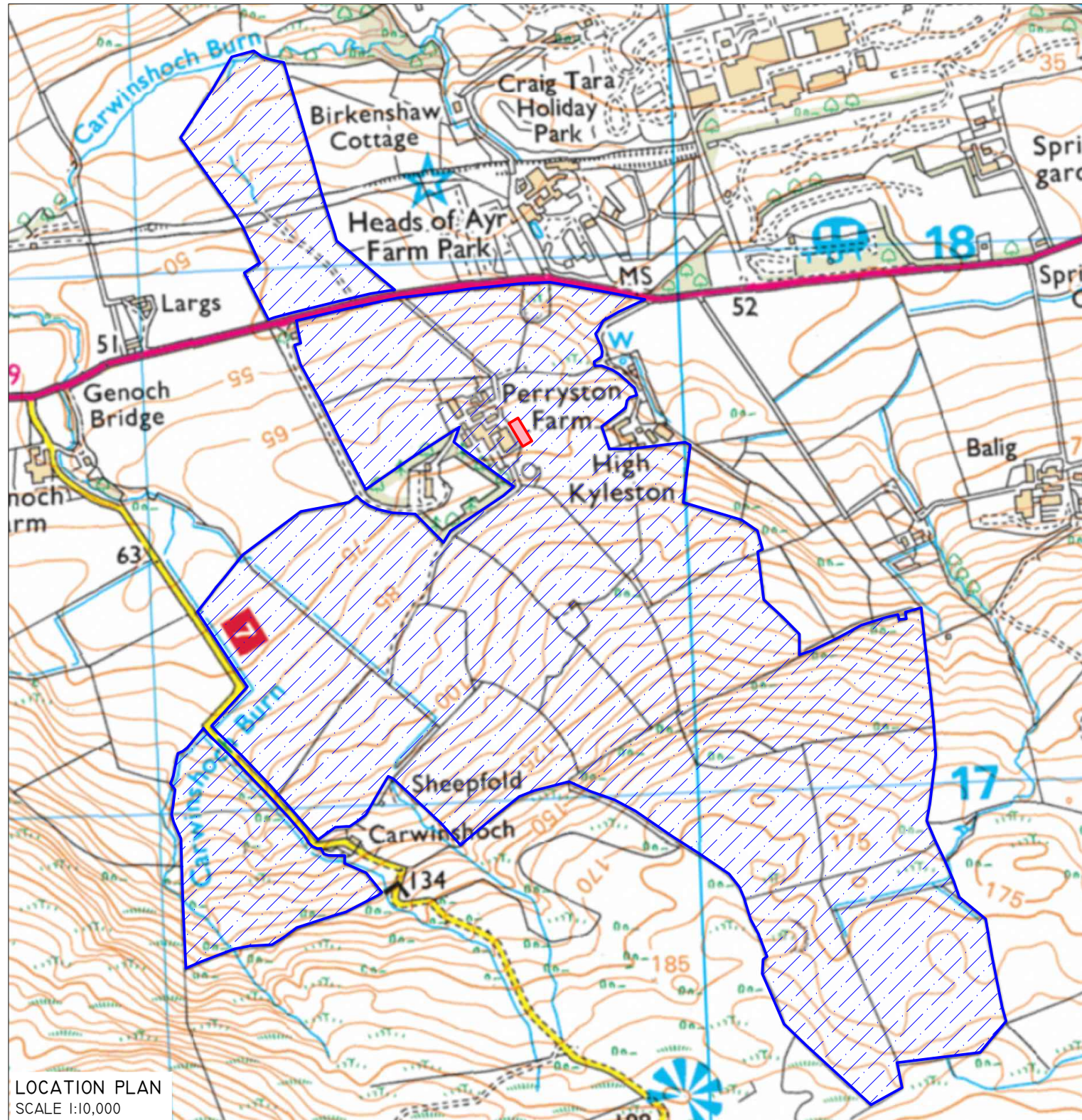


LOCATION PLAN
NTS

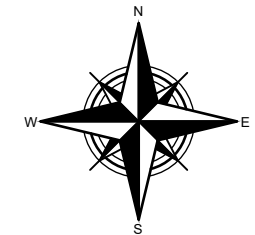


LOCATION PLAN
SCALE 1:10,000

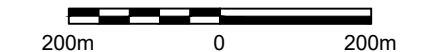
NOTES

- LOCATION PROPOSED WORKS.
- THE APPLICANT OWNS ALL LAND & BUILDINGS AS SHOWN.

LOCATION
PERRYSTON FARM
AYR
SOUTH AYRSHIRE
KA7 4LD



1:10,000



This product includes mapping data licensed from Ordnance Survey with the permission of the Controller of Her Majesty's Stationary Office. Crown copyright 2024. All rights reserved.
Licence number AC0000848283

All dimensions to be verified on site prior to commencement of works or manufacture of any components.
This drawing should not be scaled from.
If in doubt - Ask!

Contract
CATTLE CUBICLE SHED
JOHN KENNEDY & SON
PERRYSTON FARM
AYR
SOUTH AYRSHIRE, KA7 4LD

Drawing Title
LOCATION PLANS

(PLANNING)

Drawing No. 2024-24-04	Revision	Scale 1:10,000
---------------------------	----------	-------------------

Drawn M GOLDIE	Date APRIL 2024	Paper A3
-------------------	--------------------	-------------



AGRICULTURAL-RESIDENTIAL-INDUSTRIAL

Craighead Farm, Mauchline, Ayrshire, Scotland, KA5 6EX
T: 07970 888 698 E: mgoldie.as@btinternet.com

This drawing is the property of MG Architectural Services and must not be reproduced without the written consent from MG Architectural Services.