




NOTES:  
 Drawing issued for specified purposes only.  
 Do not scale from this drawing for construction purposes.  
 All dimensions on this drawing are to be measured on site. Clarify any discrepancies or queries with Fatkin.  
 To be read in conjunction with conjunction with structural, civil and M&E engineer's drawings and specifications.  
 This drawing is Copyright of Fatkin Ltd 2024.

KEY

	Site Boundary
	Ownership Boundary
	Proposed Gravel Path

P2	Planning Amendments	24/04/24
P1	Planning Submission	18/03/24
Rev	Description	Date

**FATKIN**

020 8563 7711      studio@fatkin-design.com

Garage/ Store  
 Trebursye Road  
 Launceston PL15 7EL

Proposed Roof Plan

ISSUED:	18/03/24	<b>P2</b>
SCALE:	1 : 100 @ A1	
PURPOSE:	Planning	

240115-FTK-XX-RF-DR-AX-30002

