

NOTES:




Drawing issued for specified purposes only. Do not scale from this drawing for construction purposes.

All dimensions on this drawing are to be measured on site. Clarify any discrepancies or queries with Fatkin.

To be read in conjunction with conjunction with structural, civil and M&E engineer's drawings and specifications.

This drawing is Copyright of Fatkin Ltd 2024.

KEY

	Site Boundary
	Ownership Boundary
	Proposed Gravel Path

P3	Amendments	26/04/24
P2	Planning Amendments	24/04/24
P1	Planning Submission	18/03/24
Rev	Description	Date



020 8563 7711 studio@fatkin-design.com

Garage/ Store
Trebusye Road
Launceston PL15 7EL

Proposed Block Plan Location within Similar
Planning Application Contexts

ISSUED:	18/03/24	P3
SCALE:	1 : 500 @ A3	
PURPOSE:	Planning	

240115-FTK-XX-XX-DR-AX-91004

