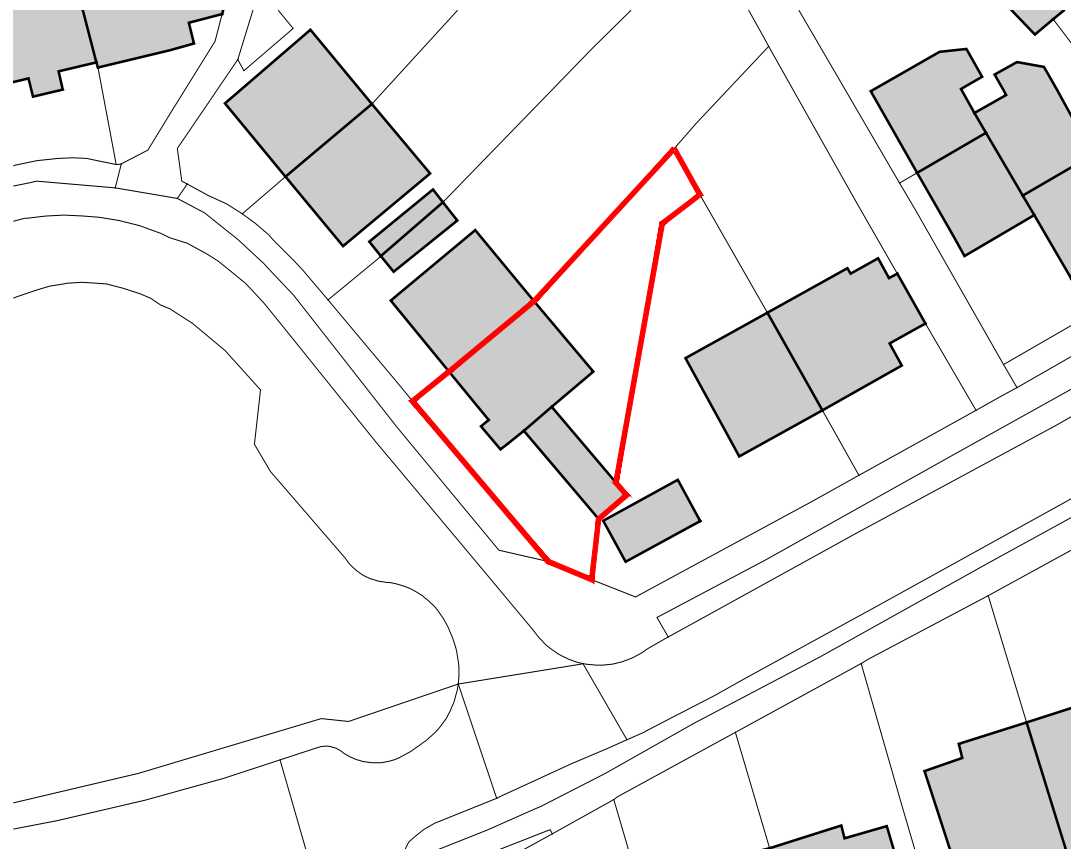
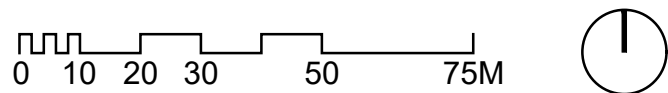


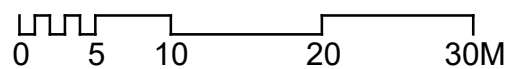
**SITE LOCATION PLAN** 1:1250 @ A3

Ordnance Survey, (c) Crown Copyright 2021. All rights reserved. Licence number 100022432



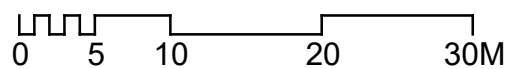
**EXISTING BLOCK PLAN**

1:500 @ A3



**PROPOSED BLOCK PLAN**

1:500 @ A3



DO NOT SCALE FROM THIS DRAWING. ALL DIMENSIONS ARE TO BE CHECKED ON SITE. THIS DRAWING IS TO BE READ IN CONJUNCTION WITH ALL CONSULTANTS INFORMATION.

©THIS DRAWING IS THE COPYRIGHT OF SMITH GROUP (KENT) LIMITED AND SHOULD NOT BE COPIED OR REPRODUCED WITHOUT WRITTEN CONSENT. ALL RIGHTS RESERVED.



info@smithgrouppltd.co.uk  
01304 351 445  
www.smithgrouppltd.co.uk

**GENERAL NOTES:**

REV	DATE	DESCRIPTION



PROJECT:  
**67 CANUTE ROAD, DEAL**

DESCRIPTION:  
**SINGLE STOREY SIDE EXTENSION**

DRAWING TITLE:  
**SITE LOCATION PLAN AND EXISTING AND PROPOSED BLOCK PLAN**

SCALE: 1:1250 & 1:500 @ A3 DRAWN BY: TS

DATE DRAWN: APRIL 2024 CLIENT: KR

STATUS:  
**PLANNING**

DRAWING NUMBER: 24.134.001.A3.PL REVISION: