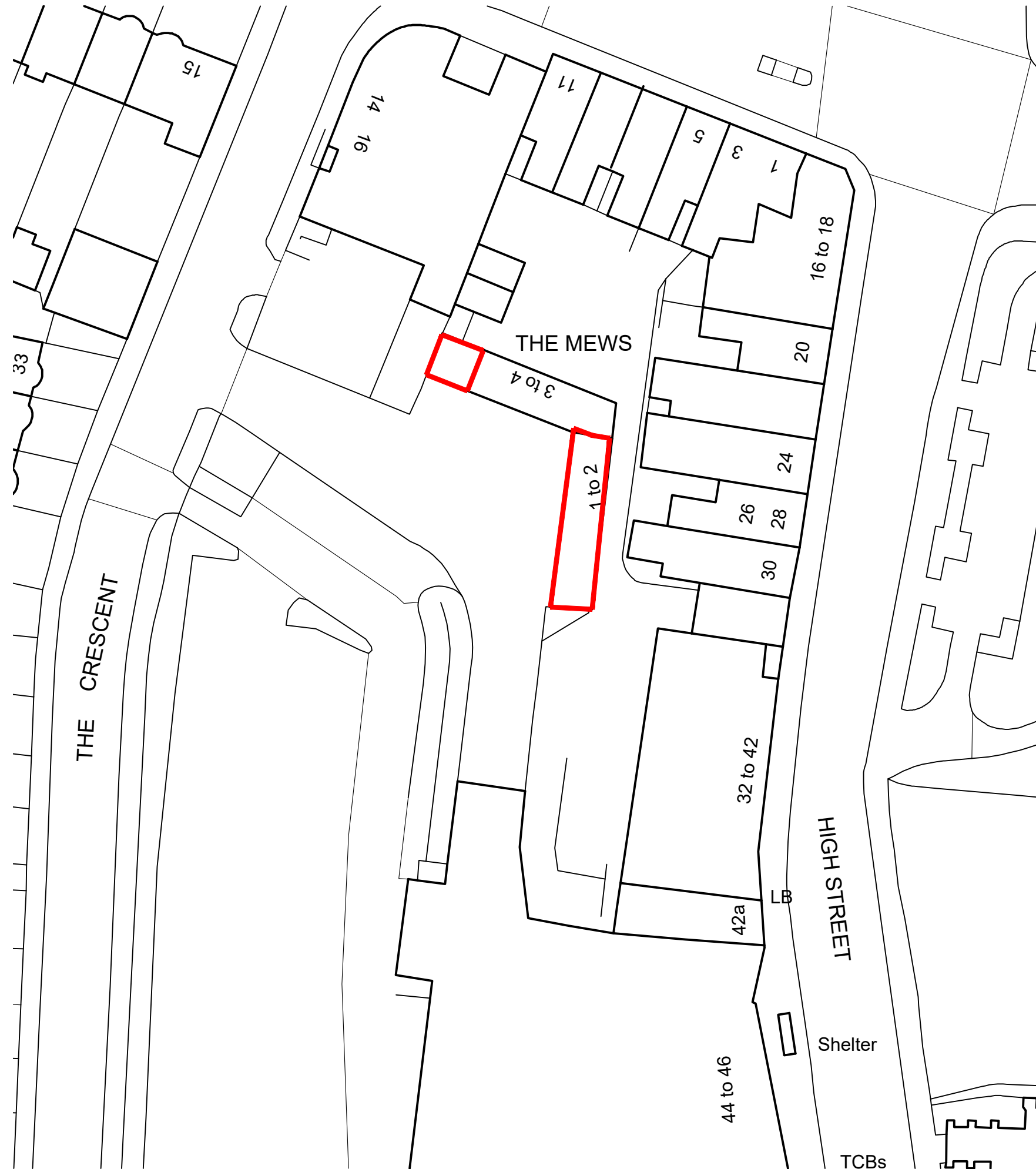
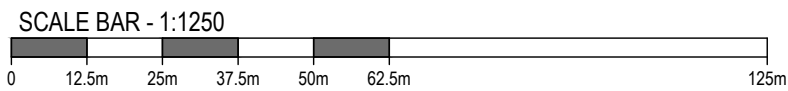
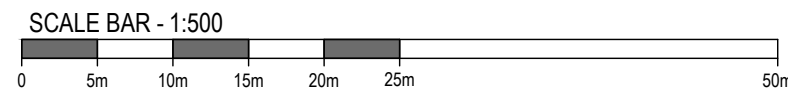


LOCATION PLAN



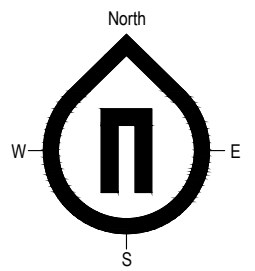
SITE PLAN



NOTES
 Do not scale from this drawing. Only figured dimensions are to be taken from this drawing. Contractor must verify all dimensions on site before commencing any work or shop drawings. Report any discrepancies to the architect before commencing work. If this drawing exceeds the quantities taken in any way the architect is to be informed before the work is initiated. Work within the Construction (Design & Management) Regulations 2015 is not to start until a Health and Safety Plan has been produced. This drawing is copyright and must not be reproduced without consent of NW Architects Limited.

DRAWING STATUS/TYPE KEY

F Feasibility	SK Sketch	L Landscape	C Construction
P Planning	M Marketing	S Survey	AB As Built
T Tender	TNT Tenant	OS Ordnance Survey	



REV	DESCRIPTION	DRAWN	DATE	CHECKED	DATE
REVISIONS					

NW-ARCHITECTS
 27 York Place - Leeds - LS1 2EY
 leeds@nw-architects.co.uk - Tel: 0113 880 0510 - Fax: 0113 880 0511
 www.nw-architects.co.uk



CLIENT
PROJECT
 1-2 The Mews
 Beckenham, BR3 1AY

DRAWING TITLE
 Proposed
 Location Plan

Scale	Drawn By AB	Date Drawn 15-04-24
1:1250 / 1:500 @ A3	Checked By NW	Date Checked 15-04-24

Drawing No
23063-P500

Revision	
-	