
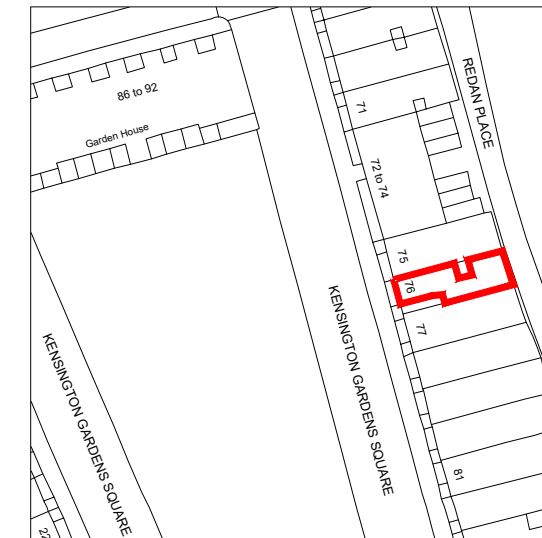
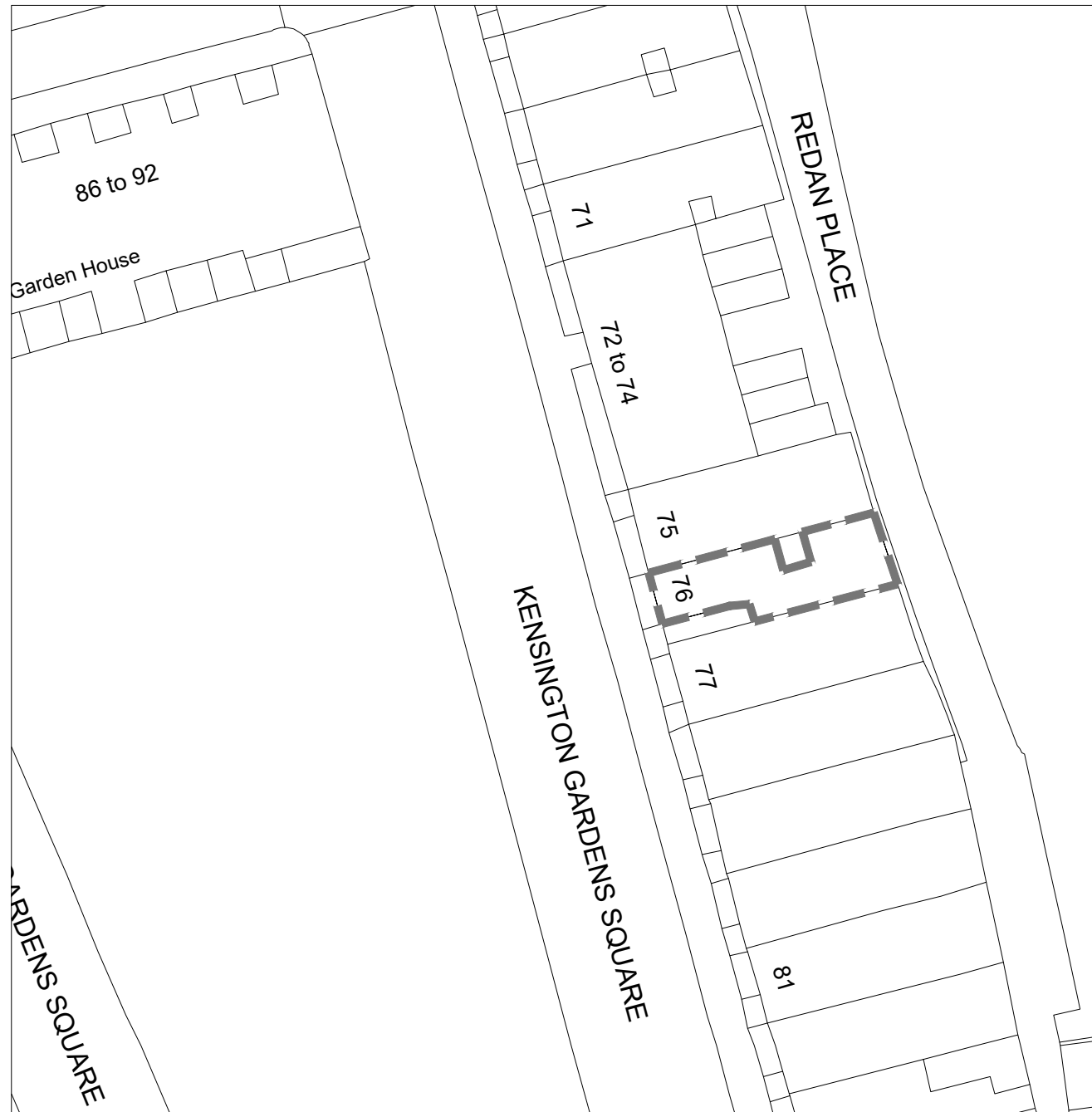


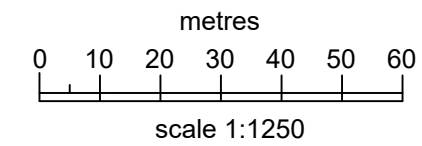
This drawing is the copyright of Get Planning & Architecture Ltd. and may not be reproduced without permission. Dimensions must not be scaled (except for planning purposes) and must be checked prior to construction and manufacture.



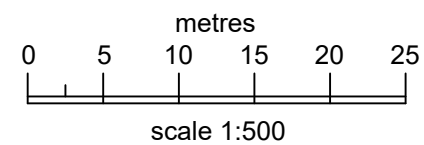
Legend :
 Site Boundary - Location Plan ———
 Site Boundary - Block Plan



LOCATION PLAN
1:1250



BLOCK PLAN
1:500



REV	details	check	by	cad	date
-	de-draft	BG		SN	15/04/24
-	drawn	BG		SN	02/04/24

revisions:

project:		Get Planning & Architecture 7 Tudor Court, Brighton Road Sutton, Surrey SM2 5AE tel. 0208 770 3962 www.get-planning.co.uk email: info@get-planning.co.uk			
site: FLAT 1 76 KENSINGTON GARDENS SQUARE LONDON W2 4DJ					
drawing: LOCATION AND BLOCK PLAN		scale: 1:1250 & 1:500 @ A3	date: 02/04/2024	project no: 13165	drawing no: 02
				rev: -	