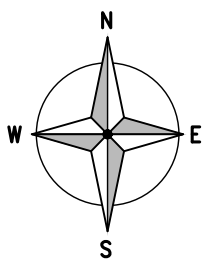
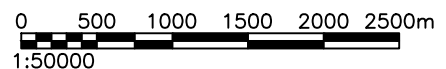


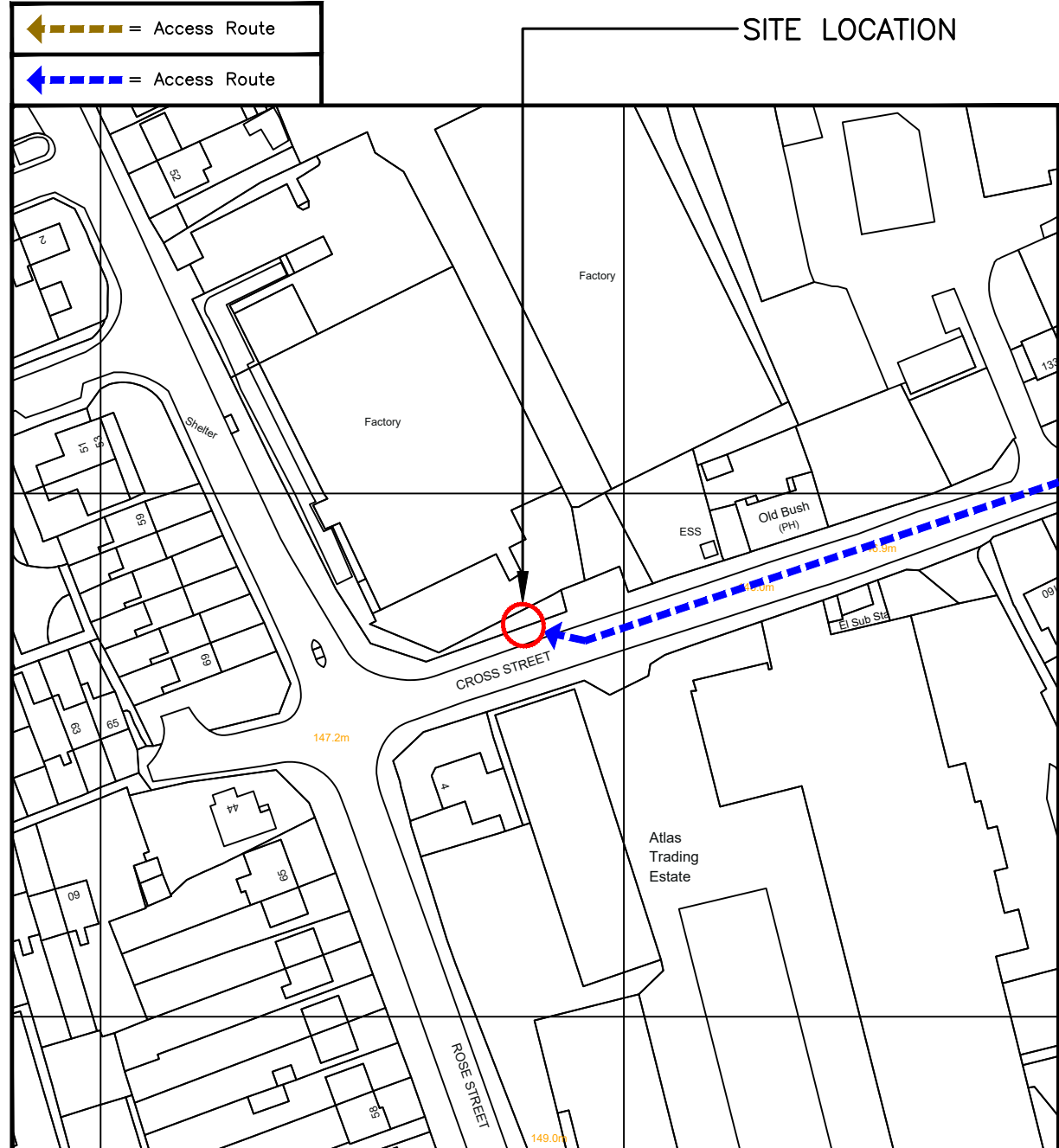
SITE LOCATION



SITE LOCATION
(Scale 1:50000)
Ordnance Survey map extract based upon Landranger map series with the permission of the controller of Her Majesty's Stationery Office Licence no. 100052104 Crown copyright.



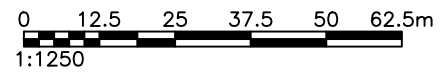
SITE PHOTOGRAPH



SITE LOCATION

DETAILED SITE LOCATION
(Scale 1:1250)

Based upon Ordnance Survey map extract with the permission of the Controller of Her Majesty's Stationery Office. Crown copyright. Licence No. 100052104



ALL DIMENSIONS ARE IN mm UNLESS NOTED OTHERWISE

N.G.R E: 395576 N: 294974

DIRECTIONS TO SITE:
HEAD SOUTH ON M6, AT JUNCTION 9, TAKE THE A461 EXIT TO WEDNESBURY, AT WEDNESBURY INTERCHANGE, TAKE THE 3RD EXIT ONTO WOOD GREEN RD/A461, CONTINUE TO FOLLOW A461, AT THE ROUNDABOUT, TAKE THE 1ST EXIT ONTO HIGH BULLEN/A461, CONTINUE TO FOLLOW A461, AT THE ROUNDABOUT, TAKE THE 3RD EXIT ONTO HOLYHEAD RD, AT PATENT SHAFT ROUNDABOUT, TAKE THE 2ND EXIT ONTO PATENT DR, AT THE ROUNDABOUT, TAKE THE 3RD EXIT ONTO WESTERN WAY, AT THE ROUNDABOUT, TAKE THE 1ST EXIT ONTO BULL LN, TURN RIGHT ONTO GREAT BRIDGE RD/A4098, TURN LEFT ONTO BRADLEY LN, DESTINATION WILL BE ON THE LEFT.

A	Issued for Approval	CDN	DVH	22.03.24
REV	MODIFICATION	BY	CH	DATE

WHP Telecoms Ltd
Faraday Court
401 Faraday Street
Birchwood Park
Warrington WA3 6GA
Tel: 01925 424100 Fax: 01925 424101
e-mail: info@whptelecoms.com



Cell Name		Opt.
CROSS STREET		A
Cell ID No		
CORNERSTONE	VMO2	VF
30818500	N/A	23757

Site Address / Contact Details
CROSS STREET
LOXDALE
WOLVERHAMPTON
WEST MIDLANDS
WV14 8TR

Drawing Title: SITE LOCATION MAPS				
Purpose of issue: PLANNING				Dwg Rev:
Drawing Number: 100				A
Surveyed By: MA		Original Sheet Size: A3		Pack Issue:
Drawn: CDN	Date: 22.03.24	Checked: DVH	Date: 22.03.24	A

The drawings comply with VF Standard ICNIRP guidelines, under configuration VU7F
Designed in accordance with Cornerstone documents: SDN0009v6.0