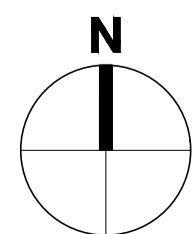





**PROPOSED SITE PLAN**  
scale 1:200



**SITE PLAN LEGEND (49 Armstrong Road)**


-  Tarmac areas / parking spaces
-  Paving flag areas / pathways
-  Soft landscaping / grassed areas

REVISION B : 29 APRIL 2024 :  
LINK FOOTPATH ADDED.

REVISION A : 26 APRIL 2024 :  
EXISTING RETAINING WALL ADDED. REDLINE BOUNDARY AMENDED AS REQUESTED BY CLIENT.

Do not scale. All setting out dimensions to be site confirmed prior to works commencing and any discrepancies confirmed to architect. This drawing is to be read in conjunction with all other architectural and structural engineers drawings.

**PLANNING ISSUE**



*Northern Bureau for Architecture*

The Old Rectory  
Mains Park Road  
Chester-le-Street  
DH3 3PU

T 0191 388 6245  
W www.nbarchitecture.co.uk  
E admin@nbarchitecture.co.uk

PROPOSED PARKING SPACE REMOVAL,  
49 ARMSTRONG ROAD, WALLSEND. NE28 6LW.  
for HEDLEY PLANNING SERVICES

PROPOSED SITE PLAN 1:200@A1

Date: 24/04/24	Drawn: AS	Checked: LE	<b>NB24_02/03B</b>
-------------------	--------------	----------------	--------------------