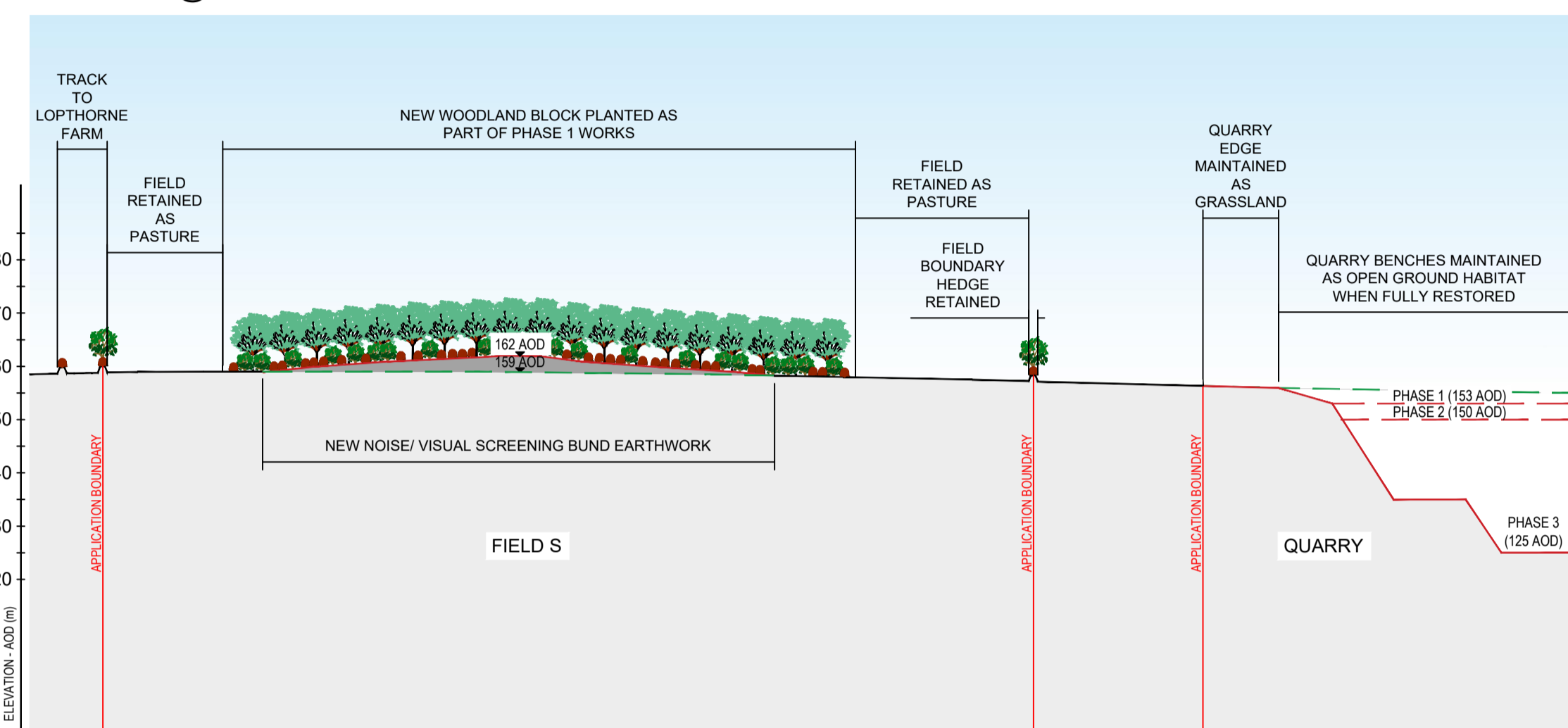
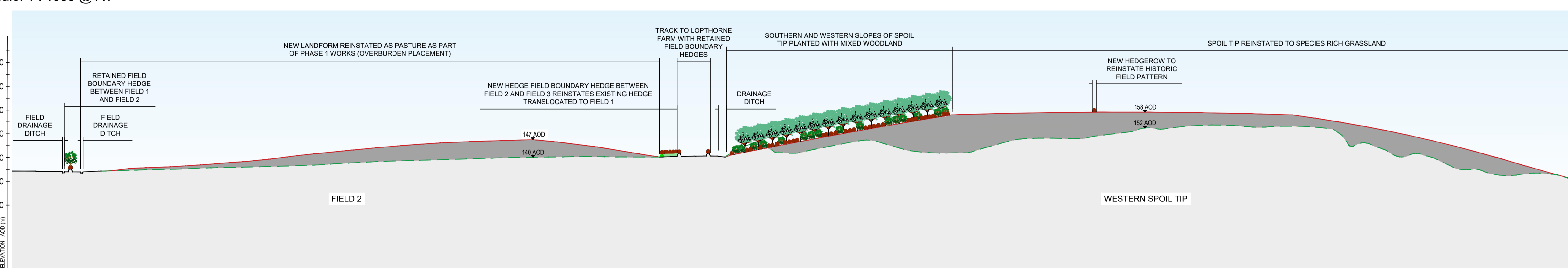


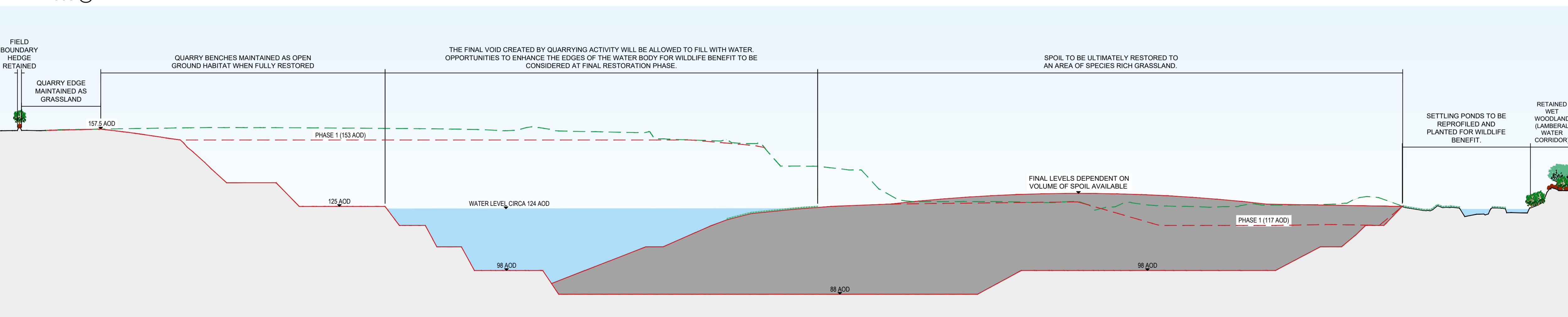
Landscape Section A-AA
Scale: 1 : 1000 @ A1



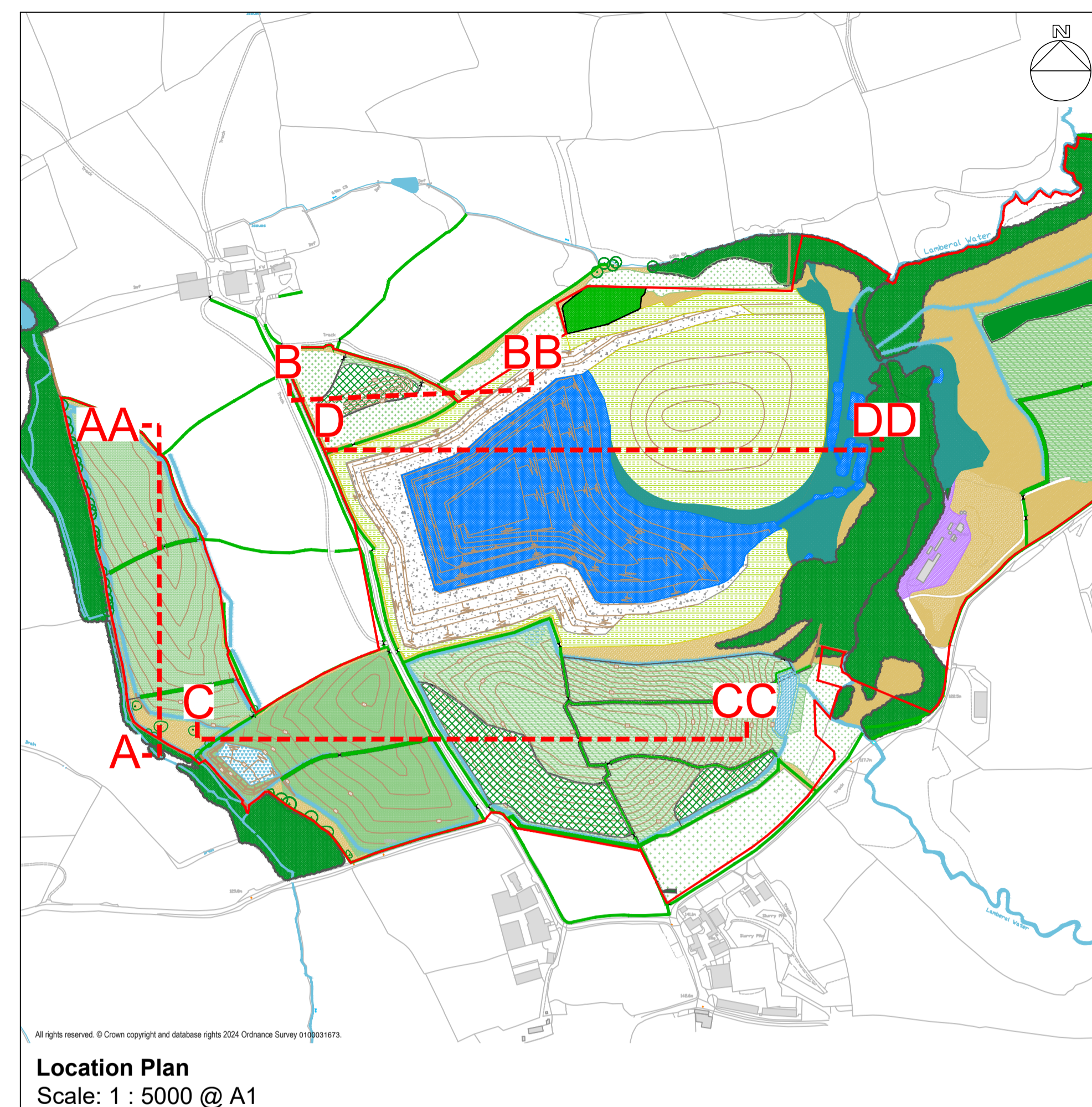
Landscape Section B-BB
Scale: 1 : 1000 @ A1



Landscape Section C-CC
Scale: 1 : 1000 @ A1



Landscape Section D-DD
Scale: 1 : 1000 @ A1



Location Plan
Scale: 1 : 5000 @ A1

SAFETY, HEALTH AND ENVIRONMENTAL INFORMATION

In addition to the hazards/risks normally associated with the types of work detailed on this drawing, note the following:

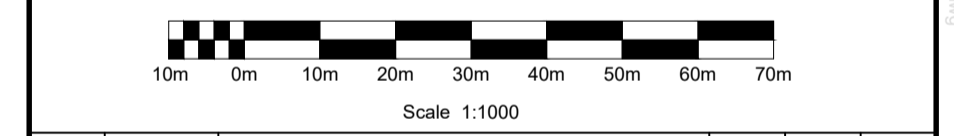
CONSTRUCTION	N/A
MAINTENANCE/CLEANING	N/A
DECOMMISSIONING/DEMOLITION	N/A

It is assumed that all works will be carried out by a competent contractor working, where appropriate, to an approved method statement

- NOTES:**
- DO NOT SCALE FROM THIS DRAWING FOR CONSTRUCTION PURPOSES.
 - ALL MEASUREMENTS ARE IN METRES UNLESS STATED OTHERWISE.
 - BASE PLAN IS OS MASTERMAP WITH MINOR MODIFICATIONS BY ATKINSREALIS.
 - THIS DRAWING IS FOR PLANNING PURPOSES ONLY.

SECTION KEY

	NATURAL GROUND LEVEL (SURVEY DATA 2021-2022)
	RETAINED EXISTING LEVEL (SURVEY DATA 2021-2022)
	PROPOSED LEVEL WITH OVERBURDEN/ SPOIL FILL
	PROPOSED PHASED LEVELS
	WATERBODIES



Rev.	Date	Description	By	Chkd	App'd
P01	02/02/24	FOR PLANNING	ER	MM	WR

Drawing Status: **FOR PLANNING** Suitability: **S5**

SNC-LAVALIN
Member of the SNC-Lavalin Group

ATKINS

The Octagon
2nd floor, Pynes Hill Court
Rydon Lane
Exeter
EX2 5AZ
Tel: +44 (0)1392 352900
Fax: +44 (0)1392 352999
www.atkinglobal.com
© SNC-Lavalin (2024)

Glendinning
QUARRY & CONCRETE PRODUCTS

Client: **Glendinning**

Project Title: **PIGSDON QUARRY PROPOSED QUARRY EXTENSION**

Drawing Title: **LANDSCAPE SECTIONS FINAL RESTORATION (PHASE 6)**

Scale	Designed	Drawn	Checked	Authorised
1:1000	ER	ER	MM	KR
Original Size	Date	Date	Date	Date
A1	01/02/2024	01/02/2024	02/02/2024	06/02/2024
Drawing Number	Revision			
PIGSDON-ATK-Q1-XX-DR-L-0010	P01			

Internal Project Number: 5087041