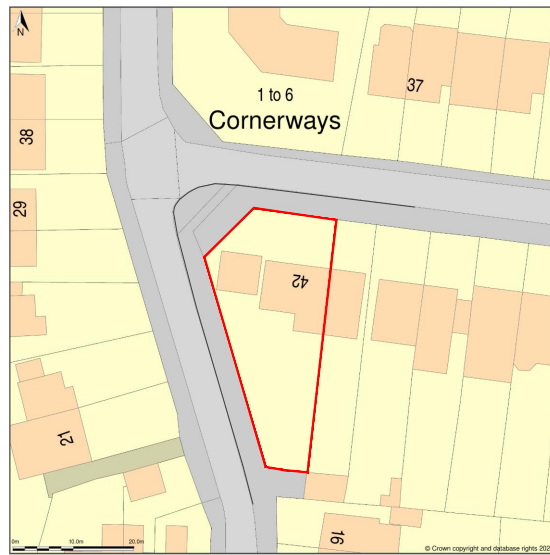


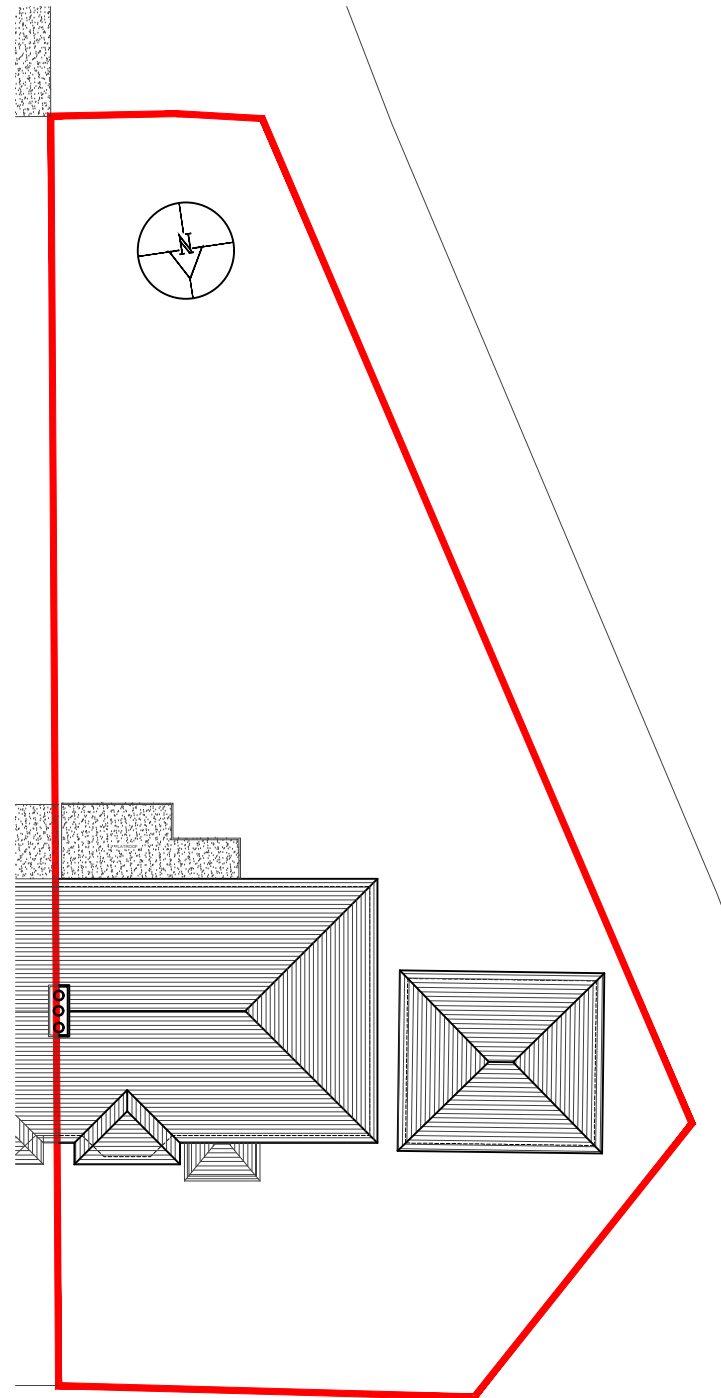


- NOTES
- Dimensions are not to be scaled from this drawing by contractors. The contractor is requested to check all dimensions before the work started.
 - Report any discrepancies to the client or architect before undertaking the work described in the drawings.
 - Dimensions are approximate site dimensions and are to be verified by the contractor on site before any fabrication/site works i.e foundations etc occur
 - Contractor is responsible for all temporary propping to existing structure

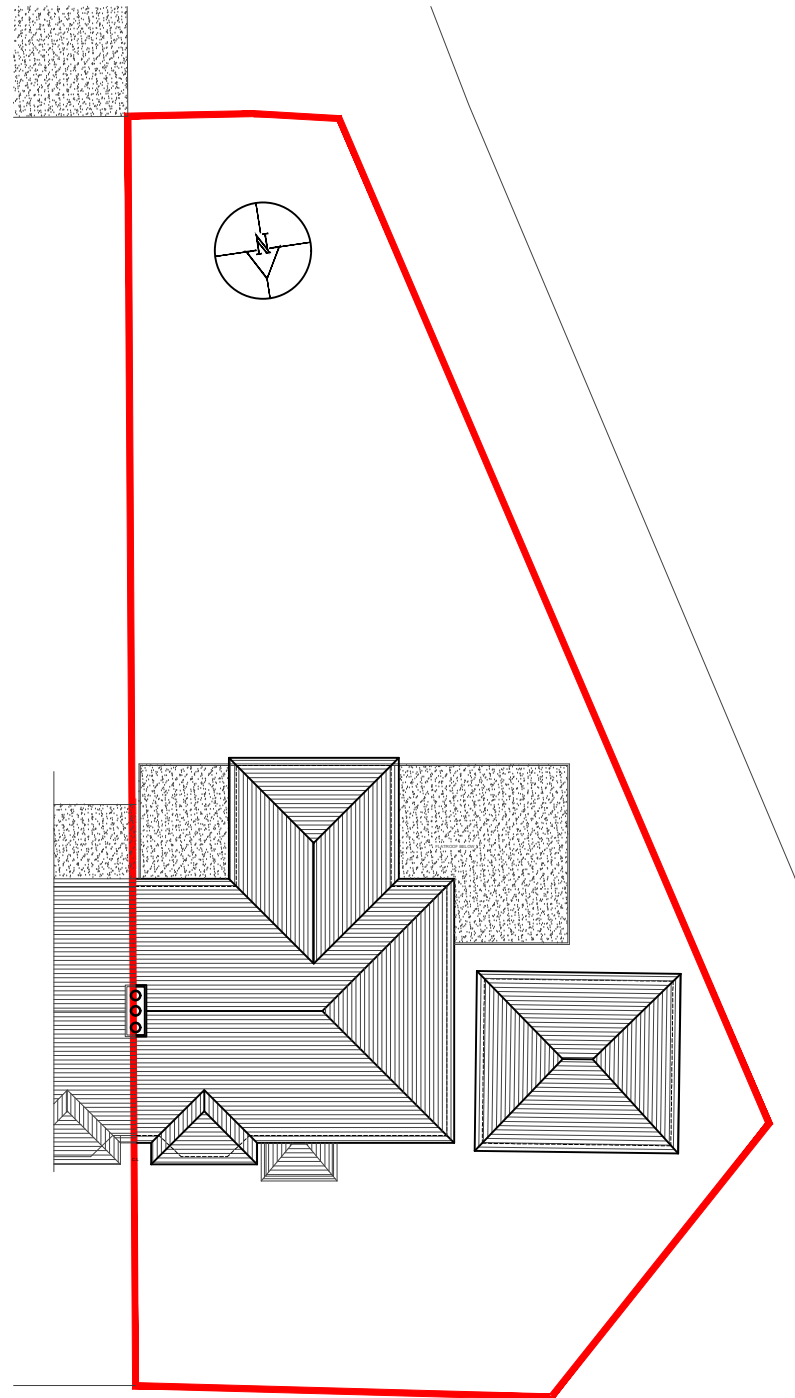


Site Plan (also called a Block Plan) shows area bounded by 489176.05, 170669.9, 489263.05, 171076.0 at a scale of 1:500, OSGridRef: SU88217705. The representation of a road, track or path is no evidence of a right of way. The representation of a boundary is no evidence of a property boundary.
 Produced on 18th Apr 2024 from the Ordnance Survey National Geographic Database and incorporating surveyed revisions available at this date. Reproductions in whole or part is prohibited without the prior permission of Ordnance Survey. © Crown copyright 2024. Supplied by www.bugaplan.co.uk a licensed Ordnance Survey partner (100023143). Unique plan reference: 48926305484205.
 Ordnance Survey and the OS Symbol are registered trademarks of Ordnance Survey, the national mapping agency of Great Britain. Bug A Plan® logo, pdf design and the www.bugaplan.co.uk website are Copyright © Peascoe Ltd 2024.

01 - OS MAP SCALE 1:1250



02 - EXISTING BLOCK PLAN
 SCALE 1:250



03 - PROPOSED BLOCK PLAN
 SCALE 1:250

REVISIONS			
NO.	DESCRIPTION	DATE	BY

HOUSE-HOLDER APPLICATION

DESIGN ENDEAVOURS LTD
 M: 07869580774, 07883602259
 E: design.endeavour@gmail.com

Project	42 LAWN CLOSE LONDON, SL3 9LA		
Title	OS MAP & BLOCK PLANS		

Scale	As shown@A3	Drawn	JTS	Approved		Date	APR-24
Job No.	DE-1122/24	Drawing No.	PH-42LC-01	Rev.			-