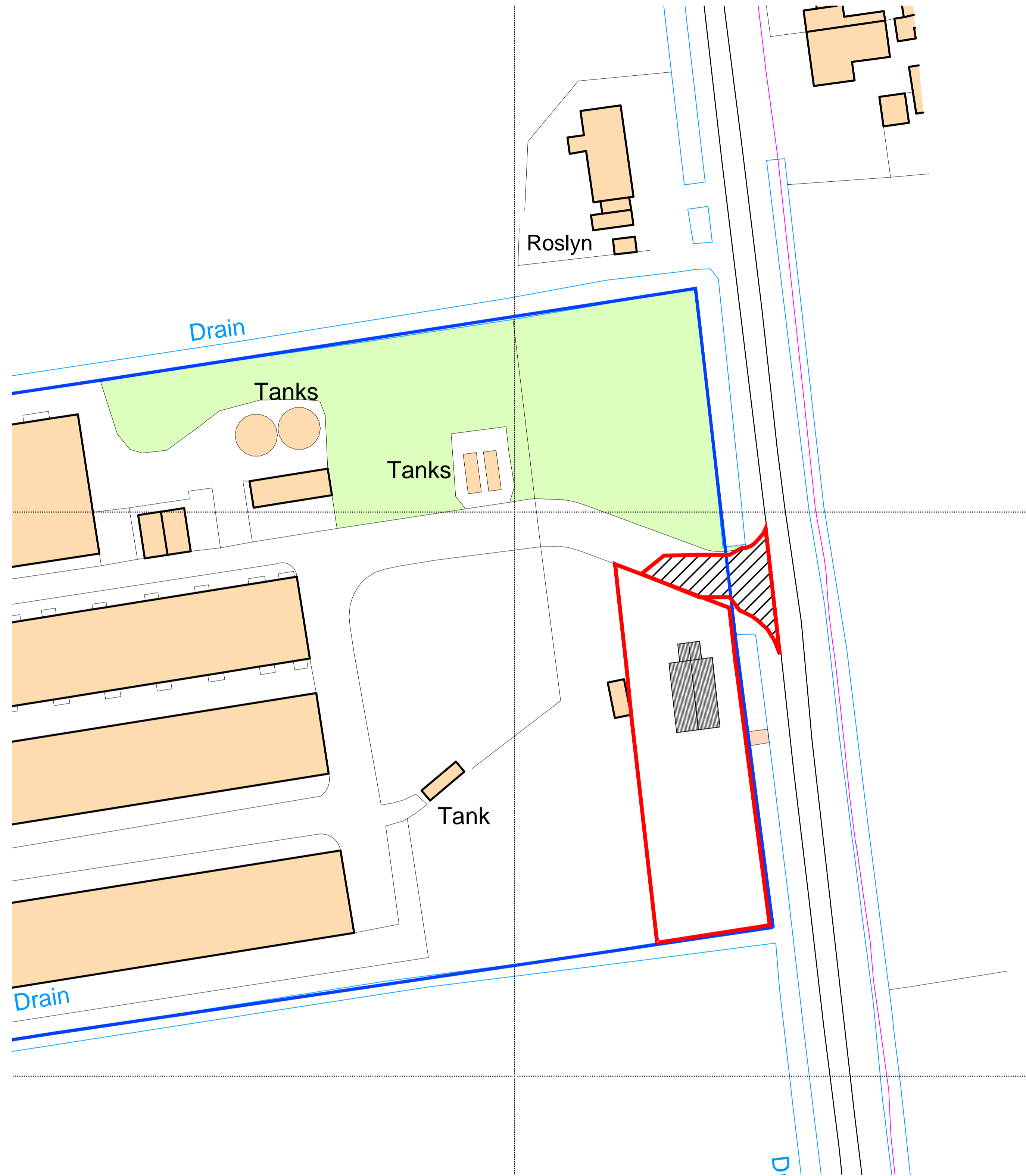


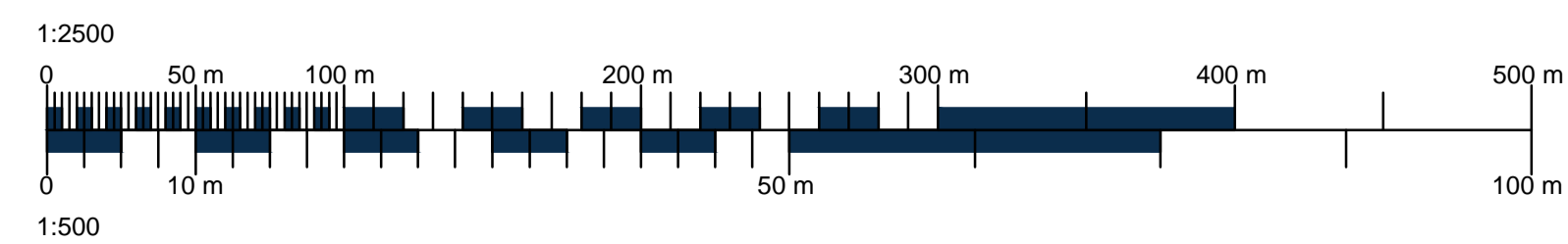
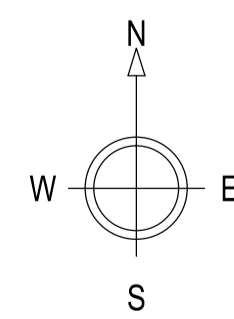
LOCATION PLAN

Scale 1:2500



BLOCK PLAN

Scale 1:500



— Ownership Boundary
 — Site Boundary

NOTES:

1. Use written dimensions only. All dimensions to be checked on site and any discrepancies reported to ACORUS immediately. If in doubt ask.
 2. Where relevant, significant hazards have been identified on the drawing. Hazards which should be obvious to a competent contractor or unforeseeable have not been identified.
 3. This drawing is confidential and remains the exclusive property of ACORUS.
 4. Ordnance Survey Paper Map Copying Licence Number: 100039456.
- © ACORUS Rural Property Services Ltd.



Rev.	Date	Description	Dim	Chk
			Drawn	Checked

PROJECT			
Amber Real Estate Investments LTD The Poultry Farm, Midville Lane Boston, Stickney, PE22 8DN			
TITLE			
Dwelling Location and Block Plan			
SCALE	DATE	DRAWN BY	CHECKED BY
AS SHOWN @A1	MAR 24	JT	JW
JOB NO.	DRAWING NO.	REVISION	
JW/2209/0324	200_01		



PLANNING ISSUE