






Key:

-  Site Boundary
-  Existing Building
-  Hardstanding (inaccessible for EH)
-  Trial Pit Position
- SA Soakaway
-  BT Cable (overhead)

PROJECT:
PROPOSED RESIDENTIAL
DEVELOPMENT
12, CLIVE ROAD, CANTON

SCALE: 1:200 (approx. at A4)

**FIGURE 2: EXPLORATORY HOLE
LOCATION PLAN**

EARTH SCIENCE PARTNERSHIP
33 Cardiff Road, Taff's Well,
Cardiff CF15 7RB Tel: 029 2081 3385
enquiries@earthsciencepartnership.com

