



















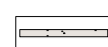






- Hardworks**
-  Clay Set paving:
 -  Asphalt surface to footways:
 -  Asphalt surface to carriageway/shared surface:
 -  Asphalt surface to shared surface:
 -  PC Concrete Steps:
 -  Reclaimed Stone Seating Units to Garden
 -  Tactile Paving
 -  PC Concrete Kerb
 -  Gravel surface path
 -  Linear Drainage

- Softworks**
-  Wildflower Meadow Type 1:
 -  Wildflower Meadow Type 2:
 -  Cut Amenity Grass
 -  Shrub Planting
 -  Hedge
 -  Existing Trees
 -  Proposed Tree 1
 -  Proposed Tree 2

- Furniture & Boundaries**
-  Benches
 -  Cycle stands: Sizes Vary
 -  Signage
 -  Standard Bollards:
 -  Demountable Bollard:
 -  Handrail:
 -  Ramp Balustrade and Integrated Table

- Site Location Notes**
1. Civic House
 2. Proposed access isle building entrance and terrace
 3. Existing Yard / Container and activity space
 4. Proposed activity space
 5. Proposed Garden / activity space
 6. Proposed polytunnel / covered growing space



erz Limited
 21 James Morrison Street
 Glasgow G1 5PE
 T/F: 0141 532 0888
 E: info@erz.co.uk
 W: www.erz.co.uk

erz

All dimensions are to be verified on site. Do not scale from this drawing. The contractor is to bring to the attention of the Landscape Architect any discrepancies contained in this drawing prior to work commencing.

First issued: 01/03/2024
 A 02/05/2024
 Red line boundary updated

Project Title:
 Civic Street

Client:
 Agile City

Drawing Title:
 General Arrangement

Notes:
 PLANNING

Scale:
 1:200@A2

Drawing Number:
 erz 21 12 P02

Revision Number:
 A

Date:
 02/05/2024