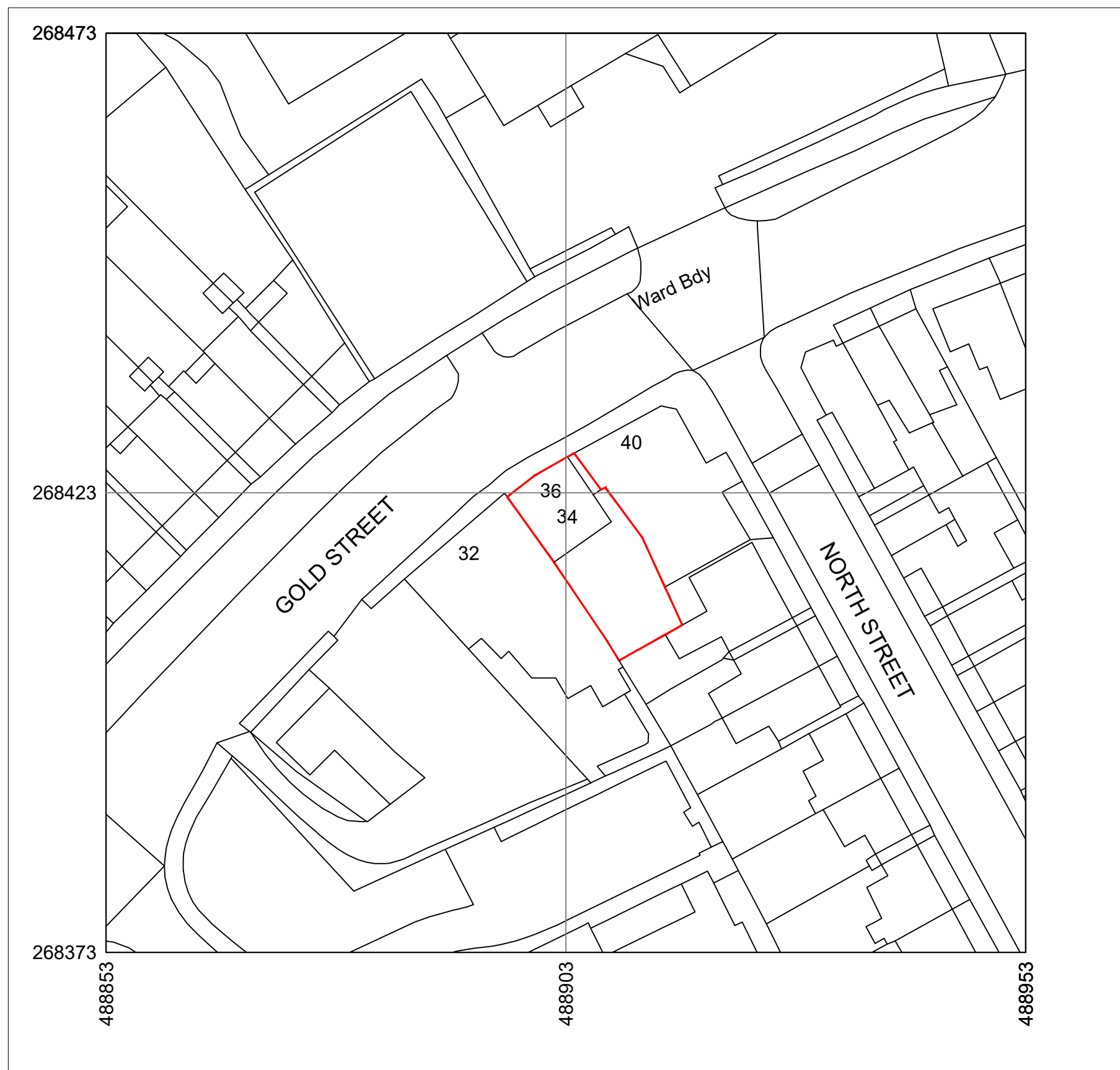
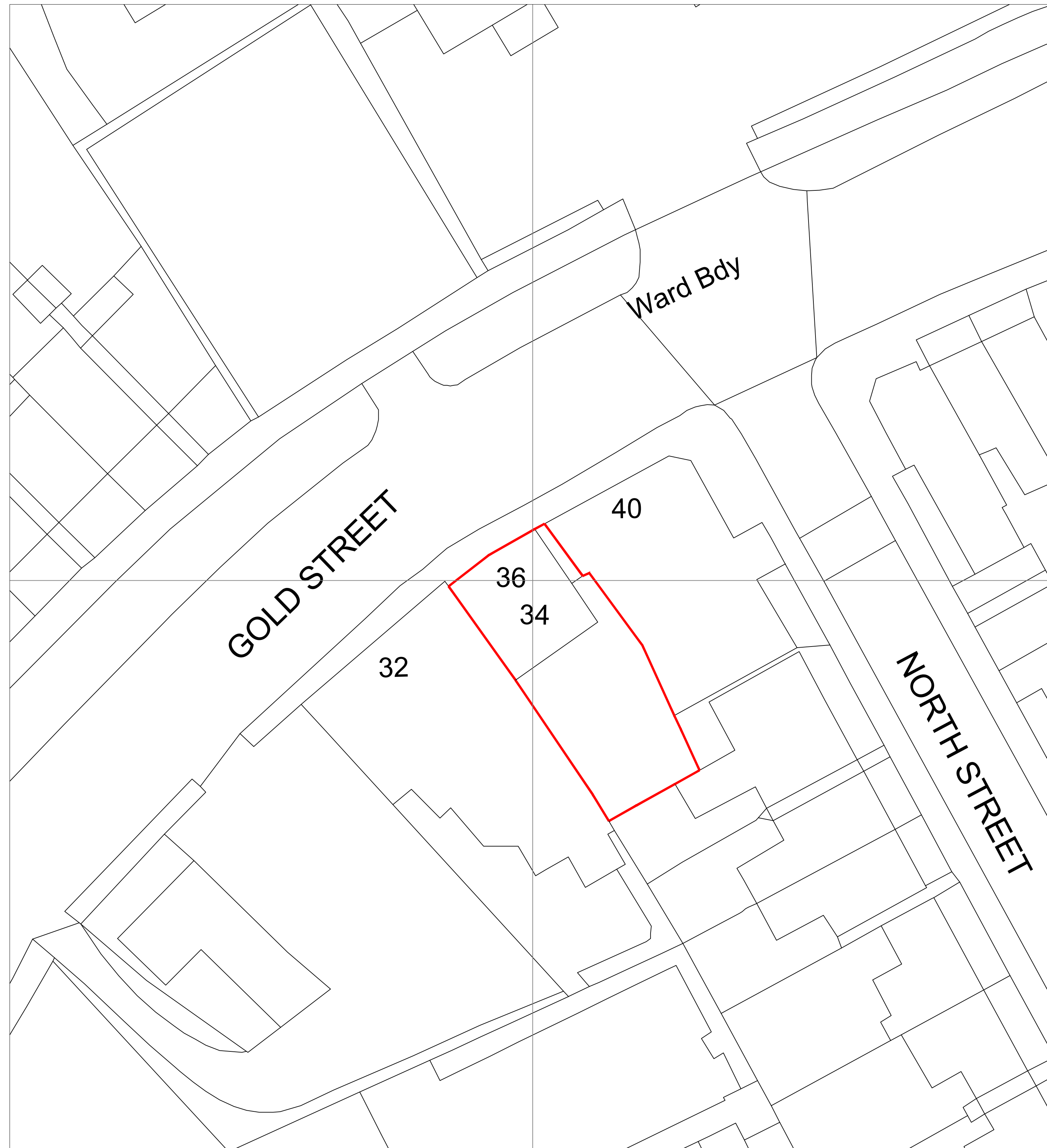


SITE LOCATION
Scale 1:1250

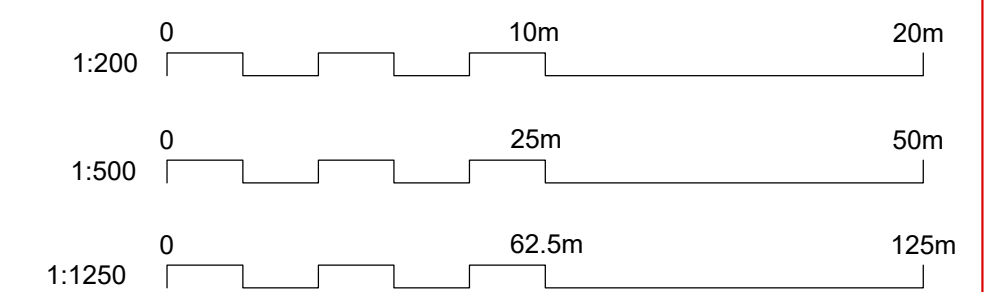
Produced on 05 April 2024 from the Ordnance Survey National Geographic Database and incorporating surveyed revision available at this date.
 This map shows the area bounded by 488853 268373, 488953 268373, 488953 268473, 488853 268473, 488853 268373
 Crown copyright and database rights 2024 OS 100054135. Supplied by copla ltd trading as UKPlanningMaps.com a licensed Ordnance Survey partner (OS 100054135).
 Data licence expires 05 April 2025. Unique plan reference: v1e/1082658/1457577



SITE LOCATION
Scale 1:500



BLOCK PLAN (SHOWING PROPOSED)
Scale 1:200



00 SITE LOCATION AND BLOCK PLAN
SCALE AS SHOWN @ A1

CR Design Services
 Salvus House, Aykley Heads,
 Durham, DH1 5TS
 sales@crdesignservices.co.uk
 www.crdesignservices.co.uk
 Tel: 0191 645 6000

NOTES:

- All dimensions to be checked on site.
- Any discrepancies to be reported back to CR Design Services.
- This drawing is part of a Planning package, and should only be used for Planning purposes.

OS Map Licence
 OS Map data supplied by copla ltd trading as
 UKPlanningMaps.com a licensed Ordnance Survey
 partner (100054135). Data licence expires 05 April
 2025. Unique plan reference: v1e/1082658/1457577

Rev | Date | Description

DRAWING NO	DATE	DRAWING	PROJECT
3441 - 00	05.04.24	SITE LOCATION PLANS	34 GOLD STREET, WELLINGBOROUGH, NN8 4QY
DRAWN	SCALE		
LH	1:50 @ A1		